



# DISTRICT DISASTER MANAGEMENT PLAN

## 2022-2023

### NORTH 24 PARGANAS





Awareness camp during Duare Sarkar Camp



FAMEX programme at Barrackpore-II Block 30.06.2022

## CONTENTS

Sl. No.	Subject	Page No.
1.	Foreword	1
2.	Map of North 24 Parganas District	2-8
3.	Aims and objectives of Disaster Management Plan	9
4.	North 24 Parganas at a glance	10-18
5.	Communication Plan Important Officials of the District, EOC of District and State, Zillah Parishad Bidhannagar Municipal Corporation Other officials of District Level SDOs, BDOs, SDDMOs and BDMOs and Block Sabhapati Municipalities Police Administration Fire Station Gram Panchayat List of Divers Communication Plan North 24 Parganas for Mobile network Failure	19 20-22 22-24 25-26 27-28 29 30-38 39 40 41
6.	History of Disaster with Vulnerability in North 24 Parganas	42-45
7.	Rainfall Data (2015-2018)	46
8.	Control Room (District Disaster Management Section, North 24 Parganas, Barasat)	47
9.	<b>Chapter 1 Introduction To DM Plan</b> <ul style="list-style-type: none"> <li>• Evolution of DM Plan</li> <li>• How to use DDMP Framework</li> </ul>	48
10.	<b>Chapter 2 HVCRA Hazard, Vulnerability, Capacity, and Risk Assessment</b> <ul style="list-style-type: none"> <li>• Estimated data of flood-affected data</li> <li>• Hazard mapping North 24 Parganas</li> </ul>	49-71 72-73
11.	<b>Chapter 3 Institutional Arrangements</b> <ul style="list-style-type: none"> <li>• Forecasting and early warning dissemination agencies</li> <li>• Response Mechanism District, Sub - Divisions &amp; Blocks dissemination message</li> <li>• Agencies/line department to respond during disaster as per IRS</li> </ul>	74-75
12.	<b>Chapter 4 Prevention and Mitigation</b> <ul style="list-style-type: none"> <li>• Steps taken for prevention and mitigation (District, Sub- Division &amp; Blocks)</li> </ul>	76-77
13.	<b>Chapter 5 Preparedness Measures</b> <ul style="list-style-type: none"> <li>• Preparedness measures by the district</li> <li>• Preparedness measures month wise (monthly activities)</li> <li>• Resource Inventory (Blocks, Sub- Division and District) Disaster Management Section.</li> <li>• Teams and committees in the Block level.</li> <li>• Community level early warning dissemination system</li> <li>• Protocol and arrangements for VIP visits</li> <li>• Reporting and documentation</li> </ul>	78-83
14.	<b>Chapter 6 Capacity Building and Training Measures</b> <ul style="list-style-type: none"> <li>• Institutional capacity building</li> </ul>	84-86
15.	<b>Chapter 7 Response and Relief Measures</b> <ul style="list-style-type: none"> <li>• Role of line Departments in relief measures</li> </ul>	87-91
16.	<b>Chapter 8 Reconstruction, Rehabilitation and Recovery Measures</b> <ul style="list-style-type: none"> <li>• Immediate measures</li> <li>• Short term measures</li> <li>• Long term measures (Non Structural Measures and Livelihood measures)</li> <li>• Financial assistance provided by Dept. of Disaster Management (2015 – 2019)</li> </ul>	92-94
17.	<b>Chapter 9 Financial Resources For Implementation of DDMP</b> <ul style="list-style-type: none"> <li>• Funds received from State</li> </ul>	95
18.	<b>Chapter 10 Procedure And Methodology For Monitoring, Evaluation, Updation and Maintenance of DDMP</b> <ul style="list-style-type: none"> <li>• Block plan, Sub – division, District review process</li> <li>• Testing of plan through mock exercises.</li> </ul>	96

	<ul style="list-style-type: none"> <li>Process of monitoring and gap evaluation</li> </ul>	
19.	<b>Chapter 11 Coordination Mechanism for Implementation of IRS for DDMP</b> <ul style="list-style-type: none"> <li>IRS and roles of assigned team leaders</li> </ul>	97-98
20.	<b>Chapter 12 Standard Operating Procedures (Sops) and Checklist (Responsible Dept./ officials for coordination at different levels)</b> <ul style="list-style-type: none"> <li>Standard Operating Procedures and Checklist of all Line Department</li> <li>SOP Flood/Cyclone/Tsunami</li> <li>SOP For Earthquake</li> <li>SOP for Chemical and Radiological Leakages</li> <li>SOP for Terrorist Attack</li> <li>SOP for Railway Accident</li> </ul>	99-102 103 104 105 -106 107-109 110-116
21.	North 24 Parganas Irrigation Department Jurisdiction at a glance	117-119
22.	Bidyadhari Drainage Division (Irrigation)	120-123
23.	Basirhat Drainage Division (Irrigation)	124
24.	Metropolitan Drainage Division - II (Irrigation)	125
25.	Urban Drainage Division (Irrigation)	126-130
26.	Canal Drainage Division (Irrigation)	131-132
27.	Health Department Barasat Health & Basirhat Health	133-152
28.	Agriculture Department	153-159
29.	Horticulture Department	160-163
30.	ARD	164-167
31.	Fisheries Department	168-169
32.	Fire Department	170-173
33.	PHE Water	174-175
34.	Food and Supplies	176-181
35.	West Bengal State Electricity Distribution Company Limited (WBSEDCL)	182-186
36.	Forest Department	187-189
37.	Bidhannagar Police Commissionerate	190-199
38.	Barrackpore Police Commissionerate	200-207
39.	Barasat Police District	208-212
40.	Basirhat Police District	213-216
41.	Bongaon Police District	217-220
42.	PWD	221-223
43.	Education Department	224-229
44.	Airport Authority of India NSCBI Airport	230-243
45.	<b>Annexure</b> <ol style="list-style-type: none"> <li>Ambulance with contact numbers</li> <li>Mechanized Boat with contact numbers</li> <li>Flood shelter (Govt.)at Block Level with details</li> <li>Multipurpose cyclone shelter with details</li> <li>Relief go down block wise with details</li> <li>Helipad location at block level with details</li> <li>JCB and Crane</li> <li>Heritage Sites under North 24 Parganas &amp; Crowd Management Plan</li> <li>Chemical Factories under North 24 Parganas</li> <li>Petrol pump under North 24 Parganas</li> <li>Cooking Gas Dealers Under North 24 Parganas</li> <li>List of Saw Mills</li> <li>Contact numbers of Presidency Commissioner DMs</li> </ol>	244-249 250-256 257-263 264-267 268-269 270-272 273-275 276 277-299 300-304 305-306 307-309 310



## **FOREWORD**

The District, North 24-Parganas, is geographically divided into three parts, i.e. (a) vast riverine belt in the Southern part of Basirhat Sub-Division. (Sundarban area), (b) the industrial belt of Barrackpore Sub-Division and (c) vast cultivating plain land in the Bongaon Subdivision and adjoining part of Barrackpore, Barasat & Northern part of Basirhat Sub-Division.

The District is vulnerable to both natural and man-made disasters. Disasters cannot be predicted or prevented. However, precautionary measures can be taken within the existing infrastructure, in the form of preparedness, and can considerably mitigate the human suffering, loss of life, and property and restore normalcy at the earliest. The Disaster Management Plan 2022-23 is an attempt to give an insight idea on how the District Disaster Management Department plans to prevent and mitigate disaster in the upcoming days of any calamity and incident. The course of Disaster Management is dependent on how early the same is identified and how effectively specific control measures are applied in time.

Experiences of past decades have indicated that unprecedented floods, heavy rainfall, cyclones, etc. highly affected the normal life and livelihood of people of this densely populated district. The highly vulnerable coastal area suffers most from loss of life and property accompanied by environmental damage.

In the recent past, the District Administration faced the challenge of disasters that occurred out of cyclones FANI BULBUL, AMPHAN & YAAS. Well planning and good management helped to overcome the situation early. All the stakeholders & functionaries at all levels participated properly in the management of the situation and the community responded accordingly to mitigate the situation. I would like to convey my thanks to all concerned including the community.

It is, therefore, of paramount importance to formulate an action plan to face the situation arising out of the same and to reduce loss of life and property. The rescue, relief, and rehabilitation activities are not the work of a single department. Rather it constitutes best-coordinated activities amongst the concerned Government Departments, Three-tier Panchayat-Raj Institutions, Peoples' representatives of Assembly / Parliament, NGOs, and the community as a whole.

This plan for the year 2022-23 has been prepared by the Disaster Management Section of the District Administration of North 24 Parganas using information received from the Blocks consisting of Gram Panchayats and Government Line Departments. Contact details of key stakeholders, GPS coordinates of rescue shelters, as well as airdropping points, identification of vulnerable Blocks and areas, updation status of Relief Shelters, Multipurpose Cyclone Shelters, and detailed plans of each Line Department have been provided in chapter-wise formats compared to the last year's plan.

Incident Response Team (IRT) as per IRS (Incident Response System) has been formed in all the Blocks and Sub-Divisions which will be more effective & helpful to combat the situation during any disaster. I hope, this plan will be more effectively used & helpful by all stakeholders to combat any disaster.

I express my thanks to all officials of the District Disaster Management Section, North 24 Parganas for the compilation and preparation of this Plan.

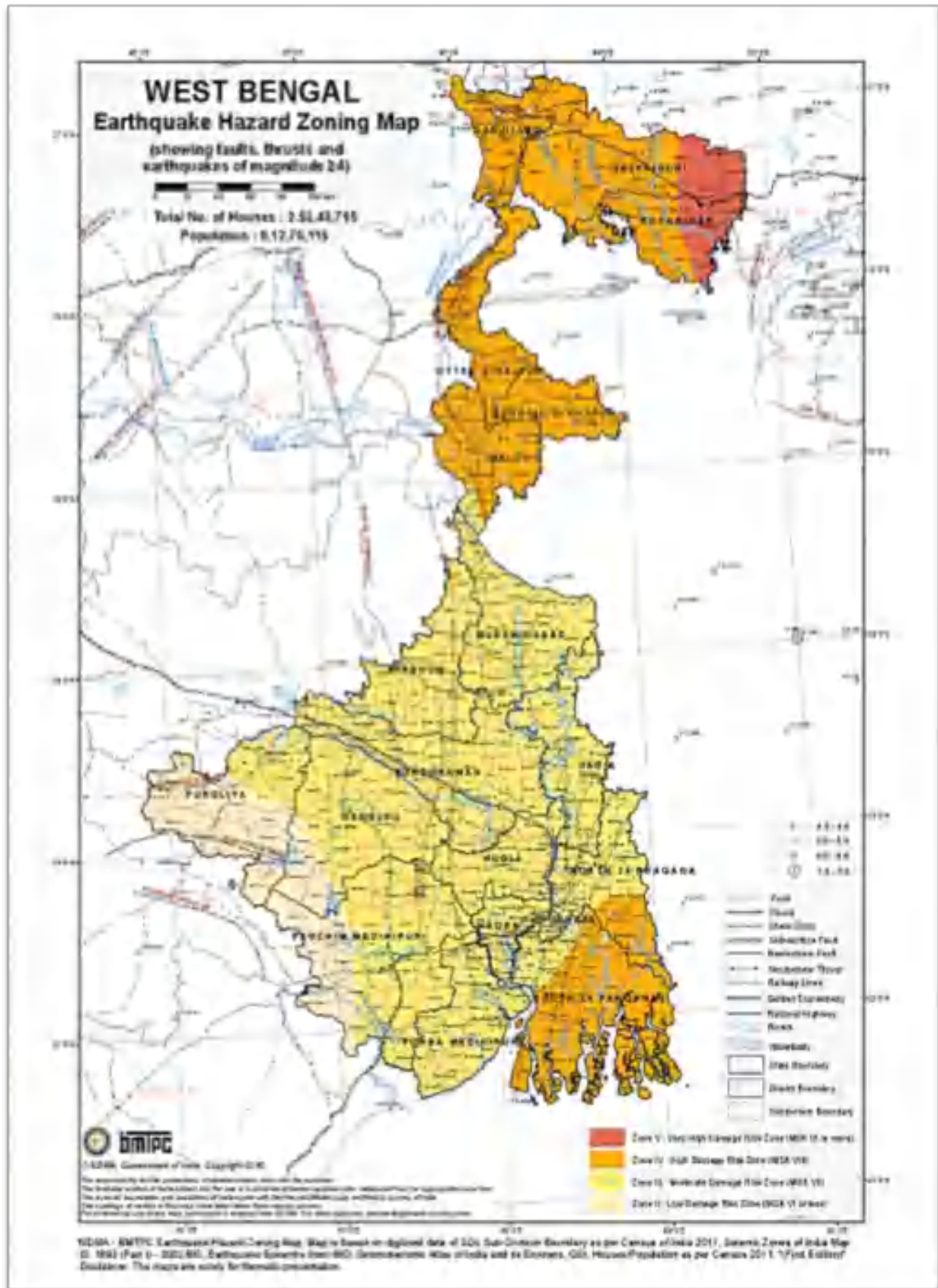
I wish everyone a disaster-free year ahead for overall well-being.

Any suggestion for the betterment of this plan is very much solicited.

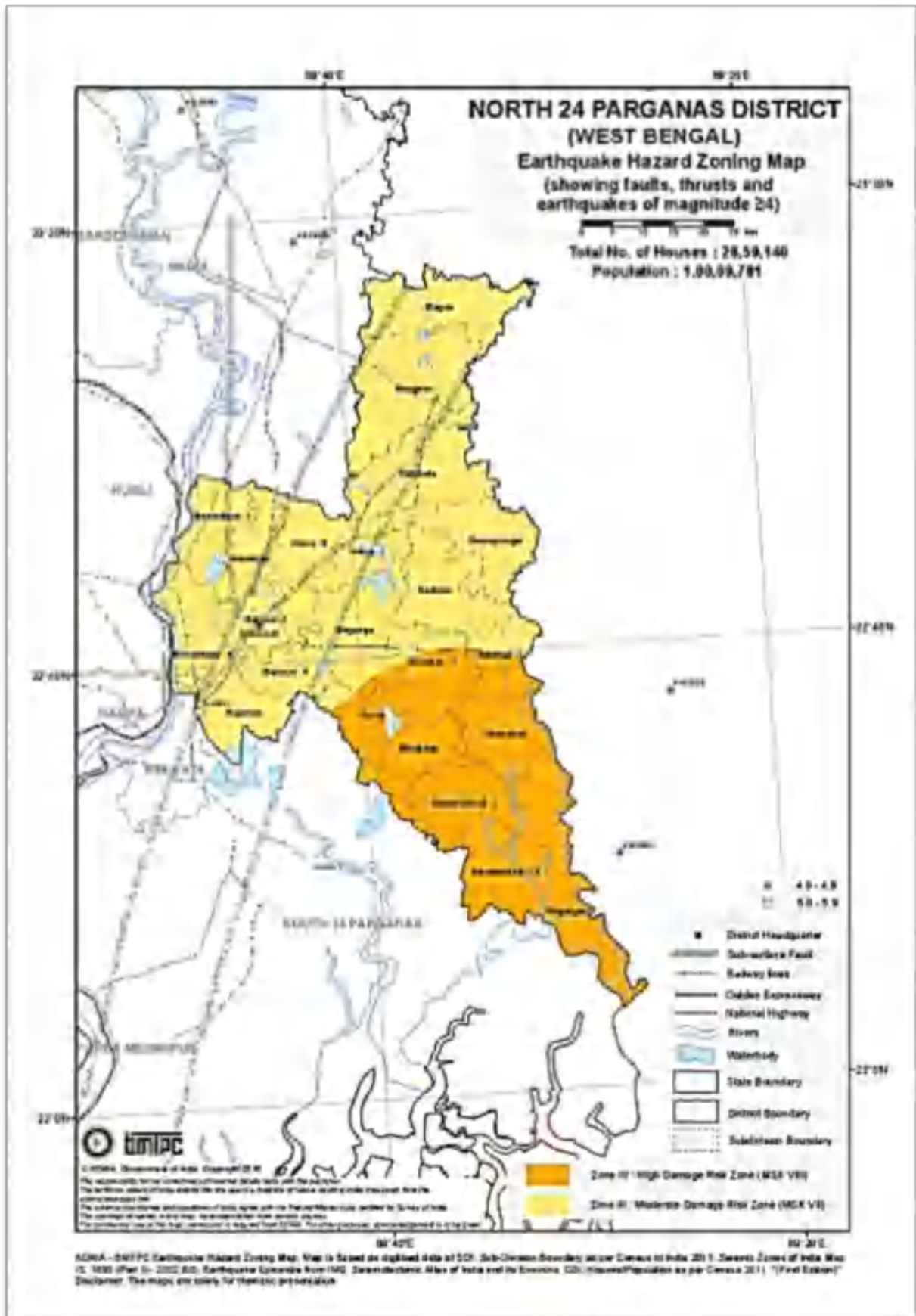
***Shri Sharad Kumar Dwivedi***  
***District Magistrate***  
***North 24 Parganas***



## Earthquake Hazard Map of West Bengal



## Earthquake Hazard Map of North 24 Parganas

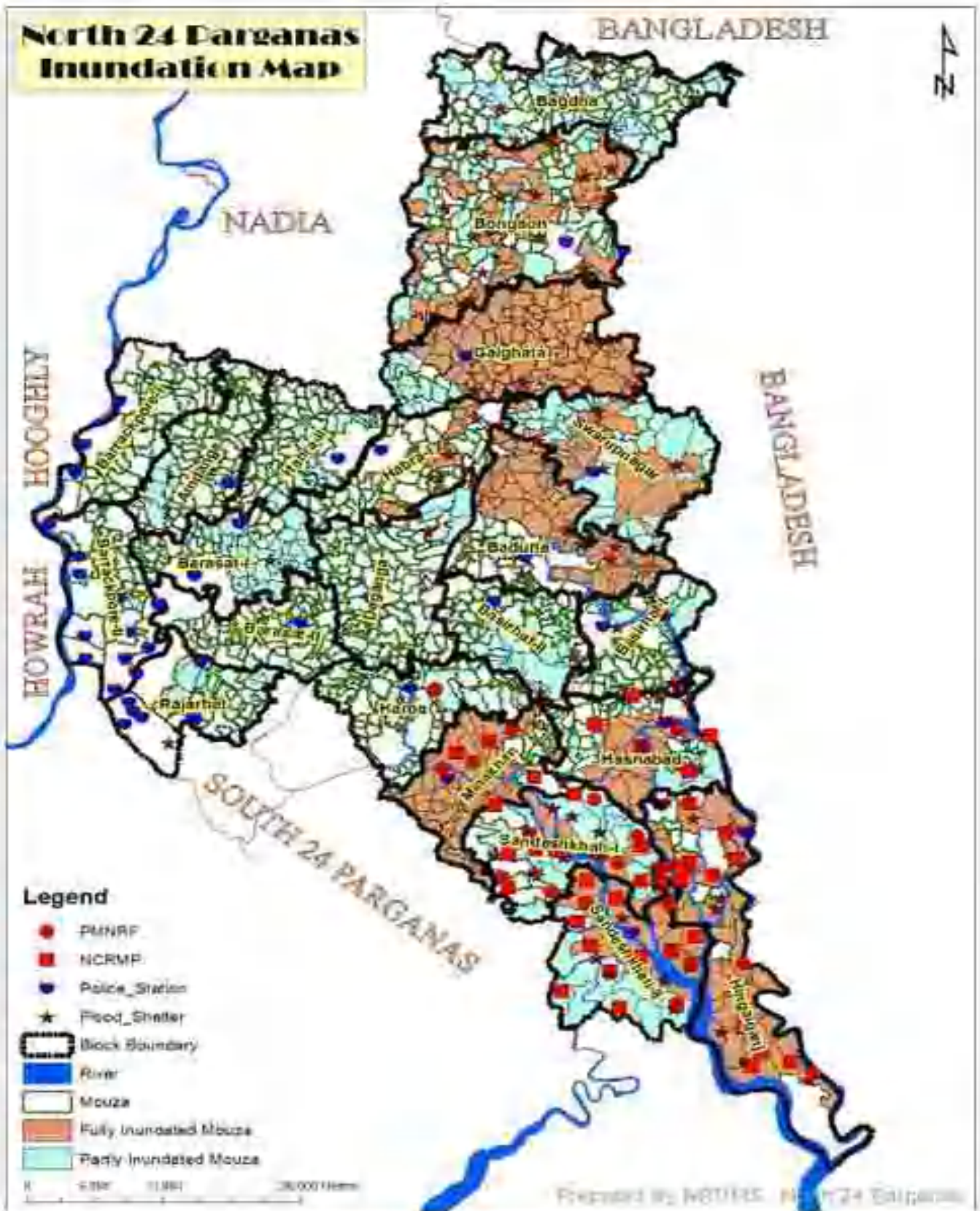




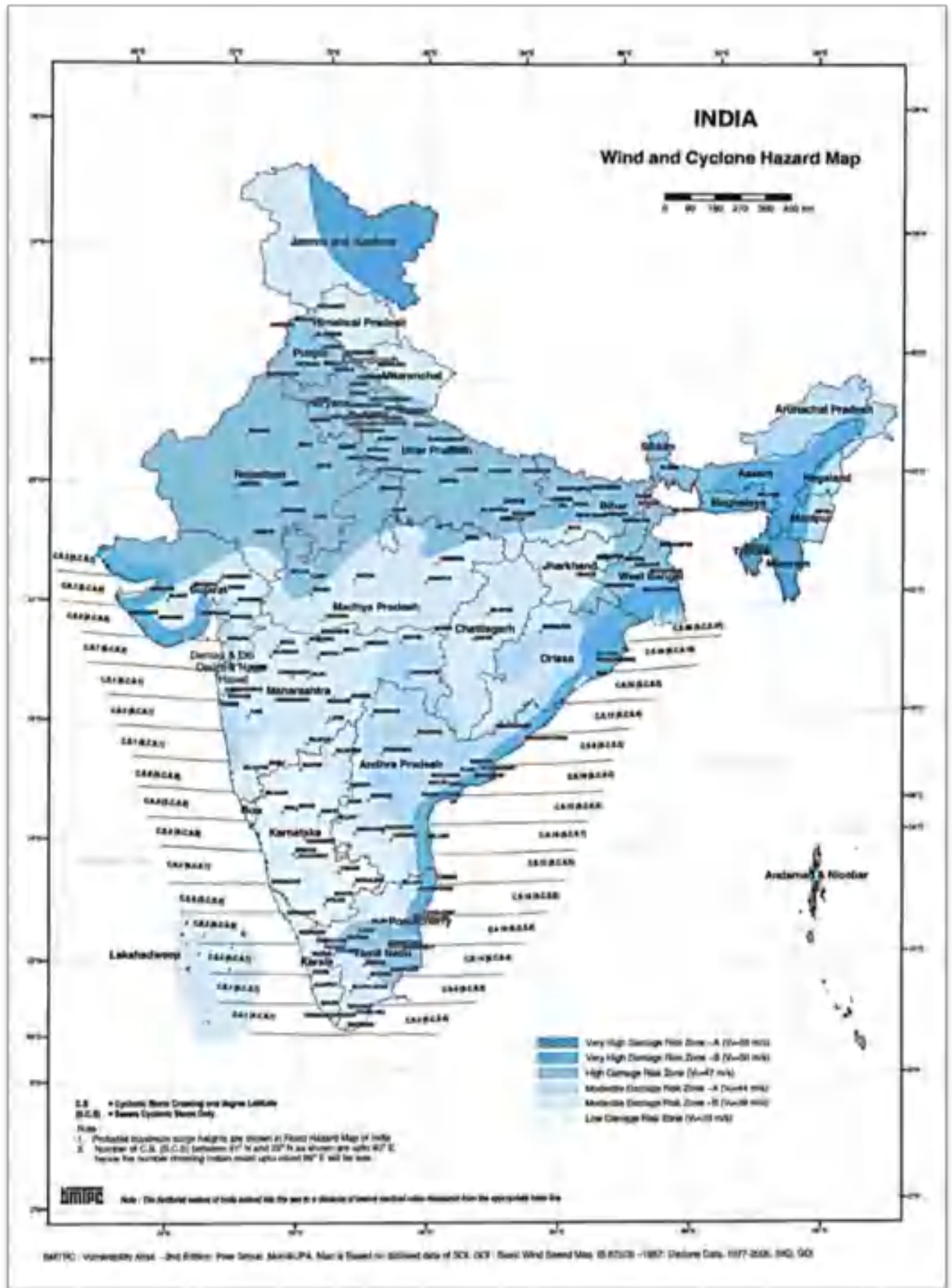
## Tsunami Hazard Map of North 24 Parganas



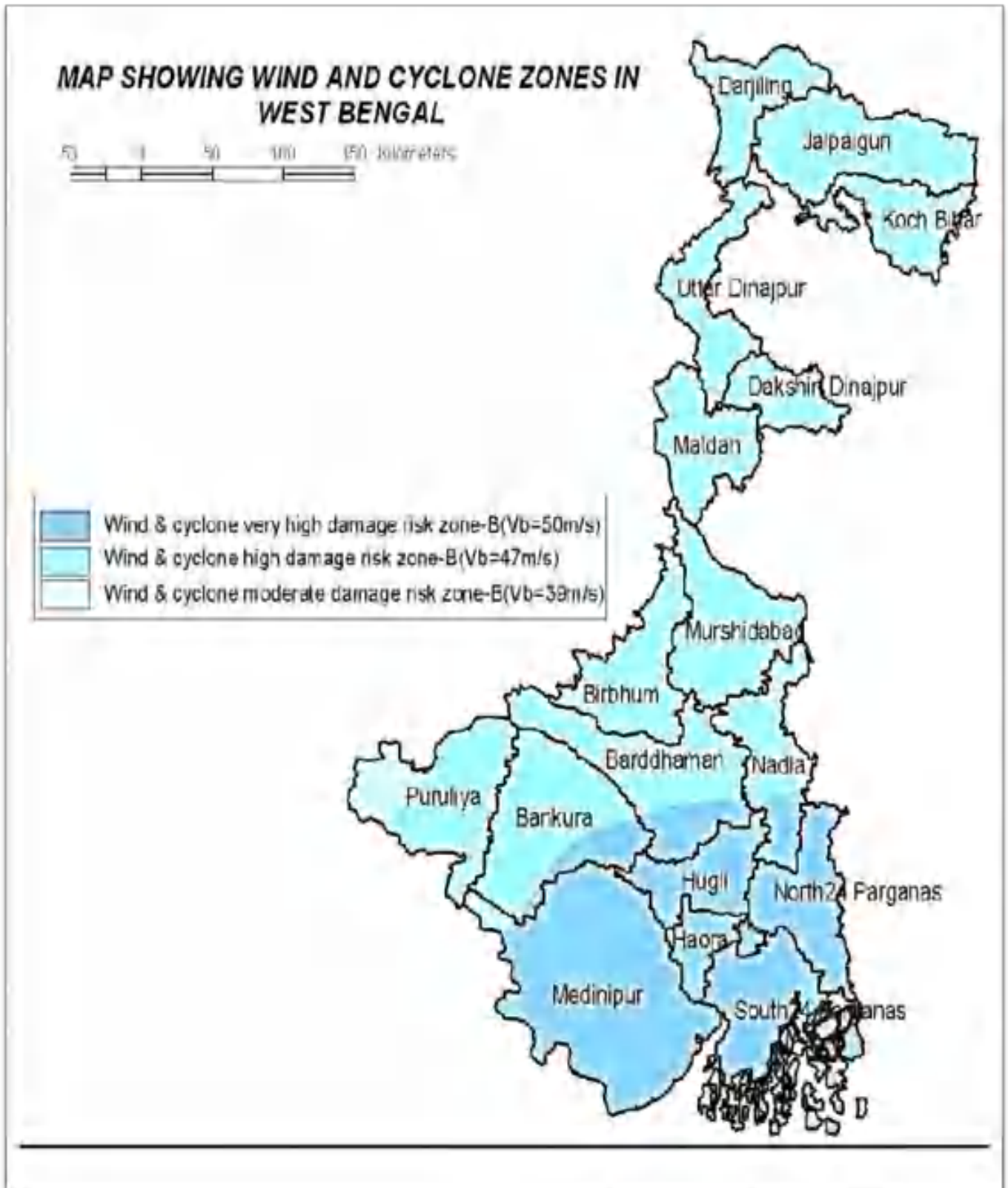
District inundation Map North 24 Parganas with MPCS, Flood shelter, and Police Stations



# Cyclone Map of India



## Cyclone Map West Bengal



*Entire North 24 Parganas is vulnerable to high cyclonic winds*

## *The Aim of the District Disaster Management Plan*

- To reduce or avoid the potential losses of lives, prosperities from hazards,
- Assure prompt and appropriate assistance to victims of disaster,
- Development of Early Warning Mechanism for all communities,
- Prompt Communication at all levels,
- Early rescue & evacuation,
- Identification of vulnerable areas/people,
- Identification of resources,
- Achieve rapid and effective recovery.
- Preparedness Planning of Risk Reduction & Mitigation Measures,
- Increasing Community based Disaster Management Awareness/Mock Exercise,
- Capacity building of Community to be Resilient,
- Need-based assessment,
- Planning of recovery & reconstruction,
- Identification of gaps and training of all stakeholders on Disaster Management,
- Coordination among all line departments and stakeholders in the district.

# **NORTH 24 PARGANAS DISTRICT**

<b>Name of the District:</b>	<b>North 24 Parganas</b>
<b>Population:</b>	<b>1, 00, 82,852 (2011 Census).</b>
<b>Population below Poverty Line:</b>	<b>20.15 %</b>
<b>Literacy rate:</b>	<b>84.1% (M-41%; F-35%)</b>

<b><u>Physical</u></b>	
<b>Geographical location:</b>	Between 23°15'2" and 22°11'6" North latitude and 89°5' and 88°2' East longitudes in the South-Eastern part of West Bengal. It is 13 mts above sea level.
<b>Area and Density:</b>	4094 Sq. (4.61% of the State). 2182.00 People per sq. km ( <i>census 2011</i> ).
<b>Adjoining Districts:</b>	North-Nadia, South-Kolkata, South 24 Parganas, East –Bangladesh (International Border), West - Howrah, Hooghly.
<b>Major Urban Centers:</b>	Ashoknagar, Baduria, Bongaon, Baranagar, Barasat, Barrackpore, Basirhat, Bhatpara, Bidhannagar, North Dum Dum, Dumdum, Gobardanga, Habra, Halisahar, Kanchrapara, Madhyamgram, Naihati, New Barrackpore, Panihati, Rajarhat, Sodepur, South Dum Dum, Taki, Titagarh.
<b>Major Rivers:</b>	Betna, Betrabati, Bhagirathi, Bidhyadhari, Dantbhanga, Haroagong-Kultigong, Ichhamati, Jamuna, Kalindi, Kodalia. Naobhanga, Nonagong, Padma, Sarat Khali, Sealdagong, Sonai, Suti, Tentulia, Kalindi, Raimongal, Dasna, Betni.
<b>Administrative Units:</b>	Sub-Divisions- 5 (Bangaon, Barasat(Sadar), Barrackpore, Bashirhat, Bidhannagar); Blocks – 22; Panchayat Samities – 22; Gram Panchayats – 199; Mouzas – 1,606; Municipalities – 25, Corporation - 01, Cantonment Board– 01; Industrial township 01; Police Stations – 52; Towns 107; villages 1527; Inhabited Villages – 15. Uninhabited – 09; ( <i>As per census report 2011</i> )
<b><u>Demography</u></b>	
<b>(Figures are as per the 2011 Census Report)</b>	
<b>Population:</b>	1,00,09,781 (11.05% of the State)
<b>Men:</b>	51, 19,389 (51%)
<b>Women:</b>	48, 90, 392 (49%)
<b>Total Rural Population:</b>	42, 77,619 (43%), Male-21, 96,554 (22 %) Female-20, 81,065 (21%)
<b>Total Urban Population:</b>	57, 32,162 (57%), Male-29, 22,835 (29%) Female-28, 09,327 (28%)
<b>0-6 Population</b>	9, 57, 973 (9.60%) of the State (M) – 4, 89,824 (51.36%) (F) – 4, 68,149 (48.64%)
<b>Rural</b>	4, 91, 418 (51.29%) (M) – 2, 50,731 (51.02%) (F) – 2, 40,687 (48.98%)
<b>Urban</b>	4, 66, 555 (48.71%) (M) – 2, 39,093 (51.24%) (F) – 2, 27,462 (48.76%)
<b>Decadal growth rate</b>	12.86 (2001 – 2011) <i>Source: ( Census 2011)</i>
<b>Work participation rate</b>	35.7 % (2011) <i>Source: (Census 2011)</i>

<b>Scheduled Caste Population:</b>	21, 69,084 (21.67%), Male-11, 15,458(21.79%), Female- 10, 53,626 (21.54%) <b>(% of the State) (2nd in the State as per SC population)</b>
<b>Scheduled Tribe Population:</b>	2, 64,597 (2.64%), Male-1, 34,179(2.62%) Female-1, 30,418(2.67%)(% of the State)(9th in the State as per ST population)
<b>Literate Population:</b>	76, 08,693 (76%), Male-40, 56,046 (41%) Female-35, 52,647 (35%)
<b>Illiterate Population:</b>	24, 01,088 (24%), Male-10, 63,343 (11%) Female-13, 37,745 (13%)
<b>Sex Ratio</b>	949 in District ( <b>females per 1000 males</b> )
<b>Rural</b>	947 ( <b>females per 1000 males</b> )
<b>Urban</b>	961 ( <b>females per 1000 males</b> )
<b>Language</b>	Bengali is the main language and some Hindi-speaking people are also there in the industrial areas of Barrackpore.
<b>Food Habit</b>	Rice is the staple food of the people.

<b>Fairs and festivals:</b>	There are several fairs and festivals in the district. The major ones are – Durga Puja, Rath Yatra, Aam Barunimela (commonly known as Pir Thakur mela), Ghosto Bihari mela, Charak, Urs, Paglapirmela, Ban Bibir Puja, Chakla Dhammela, etc. of these, Durga Puja, Muharram, Eid, Charak, etc. are observed throughout the district.
<b>Famous Religious places:</b>	Dakhsineswar Kalibari, Manosa Bari, Adya Pith, Chakla Dham, Thakurnagar.
<b>History:</b>	<p>The great epic Mahabharata, Raghuvansa and in some the Puranas refer the Gangetic delta lay between the kingdom of the Suhmas live in Western Bengal and that of the Vangas in Eastern Bengal at the dawn of the history. the time of Raghu Vansa, the country was dominated by the Vangas. But the naval force of the Vangas was defeated by Raghu, who set up pillars of victory on the islands in the midst ofamidrobably, these islands represented the present area of the district of 24 Parganas. A few details in Ain-i-Akbari reveals that the district formed part of Satgaon revenue division, the jurisdiction of which was from Sagar islands on the south to a little above Palashi on the north and Kabadak river on the east, beyond the Hooghly on the west. The district gained prominence with the events of the Sepoy's mutiny of 1824 and 1857.the Till eighties, the district was na asTwenty-Fourr Parganas and later divided into two districts – North 24 Parganas and South 24 Parganas. The district also comes under the Sundarban biosphere.</p> <p>The first Forest Management Division to have jurisdiction over the Sundarban was established in 1869. In 1875 a large portion of the mangrove forests was declared as reserved forests under the Forest Act, 1865 (Act VIII of 1865). The remaining portions of the forests were declared a reserve forest the following year and the forest, which was so far administered by the civil administration district, was placed under the control of the Forest Department. A Forest Division, which is the basic forest management and administration unit, was created in 1879 with the headquarters in Khulna, Bangladesh. The first management plan was written for the period 1893–98.</p> <p>The Sundarban National Park is a National Park, Tiger Reserve, and a Biosphere Reserve in West Bengal, India. It is part of the Sundarban on the Ganges Delta, and adjacent to the Sundarban Reserve Forest in Bangladesh. The delta is densely covered by mangrove forests, and is one of the largest reserves for the Bengal tiger. It is also home to a variety of bird, reptile and invertebrate species, including the salt-water crocodile. The present Sundarban National Park was declared as the core area of Sundarban Tiger Reserve in 1973 and a wildlife sanctuary in 1977. On 4 May 1984 it was declared a National Park. It is a UNESCO world heritage site inscribed in 1987. It is considered a World Network of Biosphere Reserve (Man and Biosphere Reserve) from 2001.</p>
<b>Climate</b>	
<b>Maximum temp in C:</b>	41 ° C in May
<b>Minimum temp in C:</b>	8 ° C in January
<b>Relative Humidity</b>	Between 50% in March & 90% in July
<b>Rainfall in mm:</b>	1,579 mm (Normal). Barasat- 1416.10 mm, Bongaon - 1285.70 mm, Basirhat- 1236.00 mm, Barrckpore1189.70mm. Rainfall data 2018-19.
<b>Soil</b>	
<b>Soil Type:</b>	Varies from Sandy to Clayey Loam.
<b>Land Use</b>	
<b>Ratio of land:</b>	High: Medium :Low=17:44:39
<b>Forest Land:</b>	110 Hectare
<b>Cultivable Area:</b>	2,25,000 Hectare
<b>Net area irrigated:</b>	1,54,311 Hectare
<b>Gross irrigated area:</b>	1,98,994 Hectare
<b>Area irrigated through surface area:</b>	24,393 Hectare
<b>Irrigated through Sub-Surfaced water:</b>	1,29,918 Hectare
<b>Net Cropped Area:</b>	2, 64,952 Hectare.
<b>Current Fallow Land:</b>	587 Hectare
<b>Cultivable Waste Land:</b>	465 Hectare
<b>Total Vested Land:</b>	31,791.72 Hectare
<b>Area under orchard:</b>	13,565 Hectare

<b>Area under vegetable and flower:</b>	65,500 Hectare
<b>Gross Cropped Area:</b>	4,82,399 Hectare
<b>Cropping Intensity:</b>	214.39 %
<b>Single cropped area:</b>	45,558 Hectare
<b>Double cropped area:</b>	51,874 Hectare
<b>Area cultivated twice a year:</b>	1,11,031 Hectare
<b>Average Land Holding:</b>	0.67 Hectare
<b>Net Water Area:</b>	73,916.09 Hectare
<b>Big Farmers:</b>	2184 Nos
<b>Small Farmers:</b>	52,112 Nos
<b>Marginal Farmer:</b>	3,62,731 Nos
<b>Agriculture Labor:</b>	3,94,579 Nos
<b>Bargadars:</b>	76,893 Nos
<b>Patta Holders:</b>	1,45,031 Nos
<b>Irrigation: (In respect of Agriculture)</b>	
<b>Deep Tube wells (Heavy)</b>	11,050 Hectare
<b>Deep Tube wells (Light)</b>	6,560 Hectare
<b>River Lift Irrigation</b>	4,830 Hectare
<b>Shallow Tube wells</b>	830 Hectare
<b>Others (Tank, River, Canal etc.)</b>	1,11,353 Hectare
<b>Others (Tank, River, Canal etc.)</b>	19,688 Hectare
<b>Other information's:</b>	
<b>Govt. Block Seed Farm:</b>	
<b>Sub-Divisional Adaptive Research Farm:</b>	05 Nos
<b>Model Farm:</b>	03 Nos
<b>Metrological Observatory (Agriculture):</b>	01 Nos
	09 Nos
<b>Roads:</b>	
<b>Under PWD (Roads):</b>	1,240 Km
<b>Under Zilla Parishad:</b>	430 Km
<b>Panchayat Roads:</b>	3,500 Km
<b>National Highway [34 &amp; 35]:</b>	101.79 Km
<b>Economy</b>	
<b>Industries:</b>	Manufacture of edible oils e.g., mustard oil, ground-nut oil, til oil etc., Weaving of cotton textiles in power looms, spinning and weaving of jute and mesta, manufacture of wooden boxes, barrels etc., manufacture of cardboard boxes, etc., manufacture of allopathic medicines, manufacture of casting and forgings, manufacture of fabricated metal products are worth mentioning. Electrical, Foot Wear, Ceramics, Metal Processing, Pharmaceuticals, Siemens Electrical, Usha Martin Industries Ltd and Philips Electronics
<b>Industrial places:</b>	Barrackpore, Khardah, Shaymnagar, Titagarh, Barasat etc.
<b>Main Markets:</b>	Barasat, Nager bazar, Barrackpore, Naihati, Sodepur, Habra, Bangaon, Basirhat, Barasat, Hasnabad etc.
<b>Main Banking Centers:</b>	Barasat, Bidhannagar, Habra, Basirhat, Barrackpore.
<b>Banking Sector</b>	Total Banks: 1249
<b>Regional Rural Bank</b>	264
<b>Private Sector/commercial Bank</b>	613
<b>Foreign Banks</b>	0
<b>State Co-operative Bank &amp; Credit control Society</b>	14
<b>Agriculture and Rural Development</b>	01



<b>Banks:</b>	
<b>Primary Agriculture and Credit Society</b>	349

### Area coverage of different crops in North 24 Parganas

Sl no	Type of crop	Name of Crops	Area coverage (Ha)
1.	Kharif Crop	Aus Paddy	17,612
2.		Aman Paddy	1,50,520
3.		Bhadoi Vegetable	17,320
4.		Sugarcane	1,254
5.		Jute	32,457
6.		Kharif Pulses	2,030
7.		Mesta	1,298
8.	Rabi Crop	Boro Paddy	63,102
9.		Wheat	80
10.		Winter Vegetables	35,891
11.		Lentil	9,045
12.		Matar	1,290
13.		Khesari	2,774
14.		Gram	200
15.		Mustard	33,553
16.		Sunflower	224
17.		Potato	8,355
18.		Dhania	3,200
19.	Summer Crop	Til	17,474
20.		Summer Mung	1102
21.		Summer Maize	255
22.		Summer Vegetables	38,760

<b>Fisheries</b>	<b>Net Water Area</b>	73,916.09 ha	<b>Eco Hatchery</b>	56
	<b>Area Under Pisciculture</b>	36,322.68 ha	<b>Ice Plant</b>	11
	<b>Population engaged in Fisheries (approx.)</b>	2,21,680	<b>Fishermen Model Village</b>	04
				(370 HH)
	<b>Approx. Annual Production</b>	1.14 lakh ton	<b>No. of Lab.</b>	02
	<b>No. of Fisheries Co-op Soc.</b>	66	<b>No. of Training Centers</b>	02
			<b>Cold Storage</b>	08
<b>Major Livestock Population:</b> Cattle (11,00,000), Sheep (58,000), Goat (9,02,966), Pig (65,000), Poultry Bird (30,00,000), duck (10,00,000), Dairy Farm (4117), Goatery Farm (226), No of Hatchery (5), chilling Units (3)				

<b>Transport and communication</b>	
<b>Postal and telegraph Services</b>	626 post offices and combined – 37 post and telegraph offices
<b>State highway passing through the district and road services</b>	State highway Viz. Barrackpore Trunk road is passing through the district. National highway no 34 & 35 (also known as Jessore road) passing through the district. All the Sub – Divisional Head Quarters of the district and all the police stations in the northern portion of the District and connected by road.

<b>Important Railway Stations and Railway services</b>	The Eastern railways lines generate in the following routes from Sealdah Railway Station 1) Sealdah-Ranaghat- Krishnanagar 2) Sealdah –Barasat - Bongaon 3) Sealdah – Dankuni (Chord) and 4) Sealdah – Barasat- Hasnabad
<b>Non – Governmental Organizations</b>	State Inter Agency Group, West Bengal, Bithari Disha, Paschim Sridharkathi Jana Kalyan Sangha, Panitar Pally Unnayan Samity, , Red Cross, St Johns Ambulance etc.

**Health:-**

SI No	Health Services	Numbers of institutions
1	Medical College Hospital	01
2	District Hospital	02
3	Sub-Division Hospital	03
4	State General Hospital	07
5	Rural Hospital	21, (09 Basirhat, 12 Barasat)
6	Maternity houses under ULB	96
7	PHC	51 (23 Basirhat HD, 28 Barasat HD)
8	Sub-Centre	814
9	Blood Bank	06
10	Fair Price Shops (Medicine)	13

**Food and Supplies:-**

SI No		Numbers/ Quantity	Capacity
1	No. of Distributors (MR + SR)	37 + 8 = 45	--
2	No. of Dealers Normal (MR+SR)	1,146 (MR) + 628 (SR) = 1,774	--
3	No. of S.K. Oil Agents	54	--
4	No. of S.K Oil Dealers (including tagged)	2607	--
5	No. of Flour Mills tagged with Fortified Atta	4	--
6	State Govt. Godowns	2	2,640 MT
7	SWC Godowns (RIDF)	7	35,000 MT
8	SWC Godowns (GFD)	1	25,000 MT
9	Hired Godowns	2	4,788 MT
10	Kisan Mandis	7	7,000 MT
	<b>Total</b>	<b>19</b>	<b>74,428 MT</b>

**Block wise Population data Census 2011**

Name	No HH	TOT_P	TOT_M	TOT_F	P_06	M_06	F_06	P_SC	M_SC	F_SC	P_ST	M_ST	F_ST	Sub-Divisions
<b>Bagdah</b>	57502	242974	125270	117704	24801	12589	12212	133170	68805	64365	12960	6503	6457	<b>Bongaon Sub- Division</b>
<b>Bongaon</b>	90774	380903	196487	184416	37209	18962	18247	177503	91763	85740	13765	6969	6796	
<b>Gaighata</b>	79503	330287	169216	161071	29228	14796	14432	162281	82882	79399	5797	2889	2908	
<b>Total</b>	<b>227779</b>	<b>954164</b>	<b>490973</b>	<b>463191</b>	<b>91238</b>	<b>46347</b>	<b>44891</b>	<b>472954</b>	<b>243450</b>	<b>229504</b>	<b>32522</b>	<b>16361</b>	<b>16161</b>	
<b>Habra - I</b>	54120	225200	116027	109173	22325	11491	10834	77965	40218	37747	6376	3258	3118	<b>Barasat Sub- Division</b>
<b>Habra - II</b>	42344	176490	90466	86024	19756	10078	9678	31665	16193	15472	4075	2044	2031	
<b>Amdanga</b>	43636	191673	98618	93055	22689	11517	11172	34810	17968	16842	2876	1471	1405	
<b>Barasat - I</b>	67898	294628	150919	143709	31333	16157	15176	47026	23966	23060	2546	1281	1265	
<b>Barasat - II</b>	41939	200918	104253	96665	26305	13445	12860	21029	10864	10165	2556	1367	1189	
<b>Deganga</b>	72770	319213	163154	156059	39415	20036	19379	39027	20100	18927	2560	1248	1312	
<b>Rajarhat</b>	42910	189893	97623	92270	22003	11369	10634	66551	34209	32342	1174	592	582	
<b>Total</b>	<b>365617</b>	<b>1598015</b>	<b>821060</b>	<b>776955</b>	<b>183826</b>	<b>94093</b>	<b>89733</b>	<b>318073</b>	<b>163518</b>	<b>154555</b>	<b>22163</b>	<b>11261</b>	<b>10902</b>	
<b>Basirhat - I</b>	38033	171613	87717	83896	21094	10803	10291	22070	11344	10726	1268	655	613	<b>Basirhat Sub Division</b>
<b>Basirhat - II</b>	51806	226130	115735	110395	27291	13893	13398	19794	10195	9599	5687	2910	2777	
<b>Minakhan</b>	43756	199084	101827	97257	27645	14097	13548	60578	31438	29140	18564	9458	9106	
<b>Sandeshkhali - I</b>	37344	164465	83925	80540	22394	11568	10826	50812	26321	24491	42674	21635	21039	
<b>Sandeshkhali - II</b>	37771	160976	81921	79055	21732	10880	10852	72300	37238	35062	37695	18911	18784	
<b>Hasnabad</b>	47739	203262	104019	99243	25007	12722	12285	51295	26515	24780	7492	3786	3706	
<b>Hingalgunj</b>	46048	174545	88937	85608	18880	9567	9313	115227	59011	56216	12743	6414	6329	
<b>Swarupnagar</b>	61611	256075	131510	124565	25896	13257	12639	79534	41119	38415	648	363	285	
<b>Haroa</b>	46888	214401	111080	103321	27504	14126	13378	50636	26259	24377	12728	6531	6197	
<b>Baduria</b>	67671	285319	145641	139678	31920	16276	15644	46811	24175	22636	2423	1220	1203	
<b>Total</b>	<b>478667</b>	<b>2055870</b>	<b>1052312</b>	<b>1003558</b>	<b>249363</b>	<b>127189</b>	<b>122174</b>	<b>569057</b>	<b>293615</b>	<b>275442</b>	<b>141922</b>	<b>71883</b>	<b>70039</b>	
<b>Barrackpur - I</b>	43871	182845	93582	89263	16875	8638	8237	53764	27709	26055	7214	3664	3550	
<b>Barrackpur - II</b>	52525	217171	111282	105889	20953	10747	10206	53987	27812	26175	4906	2509	2397	
<b>Total</b>	<b>96396</b>	<b>400016</b>	<b>204864</b>	<b>195152</b>	<b>37828</b>	<b>19385</b>	<b>18443</b>	<b>107751</b>	<b>55521</b>	<b>52230</b>	<b>12120</b>	<b>6173</b>	<b>5947</b>	
<b>Block Total</b>	<b>1168459</b>	<b>5008065</b>	<b>2569209</b>	<b>2438856</b>	<b>562255</b>	<b>287014</b>	<b>275241</b>	<b>1467835</b>	<b>756104</b>	<b>711731</b>	<b>208727</b>	<b>105678</b>	<b>103049</b>	

**MUNICIPALITY AND CORPORATION WISE POPULATION DATA Census 2011**

Name	No HH	TOT_P	TOT_M	TOT_F	P_06	M_06	F_06	P_SC	M_SC	F_SC	P_ST	M_ST	F_ST
<b>Bongaon (M)</b>	26332	108864	55382	53482	8863	4561	4302	37632	19324	18308	969	487	482
<b>Halisahar (M)</b>	30381	124939	65467	59472	11138	5810	5328	22859	11984	10875	757	400	357
<b>Kanchrapara (M)</b>	27976	129576	65436	64140	9947	5153	4794	28996	14655	14341	1962	997	965
<b>Naihati (M)</b>	37167	217900	109849	108051	19761	10031	9730	25140	12585	12555	2014	1011	1003
<b>Bhatpara (M)</b>	87645	386019	204539	181480	35514	18411	17103	46019	24317	21702	4756	2504	2252
<b>Gobardanga (M)</b>	11502	45377	23025	22352	3481	1800	1681	14282	7376	6906	701	355	346
<b>Habra (M)</b>	36016	147221	74592	72629	11696	6005	5691	37163	18907	18256	2333	1176	1157
<b>Ashoknagar Kalyangar (M)</b>	30232	121592	61236	60356	9091	4611	4480	30283	15496	14787	1243	610	633
<b>Garulia (M)</b>	18122	85336	44825	40511	7247	3778	3469	17341	9222	8119	842	443	399
<b>North Barrackpore (M)</b>	32564	132806	66924	65882	8710	4548	4162	20435	10415	10020	1566	816	750
<b>Barrackpore (M)</b>	37312	152783	78349	74434	11786	6086	5700	10684	5620	5064	2243	1163	1080
<b>Titagarh (M)</b>	23741	116541	62735	53806	11510	6067	5443	9370	5040	4330	725	395	330
<b>Khardah (M)</b>	25656	108496	54879	53617	7332	3771	3561	5183	2707	2476	1004	482	522
<b>Panihati (M)</b>	85985	377347	189446	187901	26215	13329	12886	20410	10544	9866	3672	1842	1830
<b>Baduria (M)</b>	12058	52493	26799	25694	5185	2642	2543	9278	4766	4512	249	132	117
<b>Barasat (M)</b>	69506	278435	140822	137613	22605	11514	11091	50482	25728	24754	3672	1819	1853
<b>Madhyamgram (M)</b>	48942	196127	98864	97263	16351	8255	8096	24822	12602	12220	2842	1416	1426
<b>New Barrackpore (M)</b>	19307	76846	38239	38607	5157	2640	2517	19990	10102	9888	595	309	286
<b>North Dum Dum (M)</b>	63256	249142	126279	122863	18411	9415	8996	41613	21215	20398	2355	1207	1148
<b>Kamarhati (M)</b>	70107	330211	170293	159918	25350	13078	12272	12108	6313	5795	3307	1792	1515
<b>Baranagar (M)</b>	63387	245213	126187	119026	16825	8649	8176	12723	6615	6108	1383	713	670
<b>South Dum Dum (M)</b>	103741	403316	202214	201102	28703	14599	14104	42718	21467	21251	3812	1926	1886
<b>Rajarhat Gopalpur (M)</b>	100698	402844	203911	198933	36015	18391	17624	74960	38002	36958	4732	2356	2376

<b>Bidhannagar (M)</b>	48919	215514	109014	106500	14399	7235	7164	39554	20092	19462	6050	3059	2991
<b>Basirhat (M)</b>	29276	125254	63223	62031	11196	5720	5476	23728	12105	11623	517	249	268
<b>Taki (M)</b>	8919	38263	19562	18701	3419	1749	1670	12848	6602	6246	249	144	105
<b>Barrackpur Cantonment (CB)</b>	3525	17380	8872	8508	1447	714	733	2244	1178	1066	170	67	103
<b>Dumdum (M)</b>	27702	114786	58566	56220	8259	4186	4073	8269	4301	3968	1124	616	508
<b>Nabadiganta Industrial Township (ITS)</b>	250	1095	651	444	105	62	43	115	74	41	26	15	11
<b>Bidhannagar (M)</b>	48919	215514	109014	106500	14399	7235	7164	39554	20092	19462	6050	3059	2991
<b>Total</b>	<b>1229143</b>	<b>5217230</b>	<b>2659194</b>	<b>2558036</b>	<b>410117</b>	<b>210045</b>	<b>200072</b>	<b>740803</b>	<b>379446</b>	<b>361357</b>	<b>61920</b>	<b>31560</b>	<b>30360</b>

**Block wise G.P, Sansad, Village**

Sl No	Name of Block / Municipality	Area Sq. km	No of G.P/ Ward	No of Mouza	Number of Gram Sansad	No of Villages	Population per Sq. Km
1	Bagdah	233.47	9	108	139	108	100
2	Bongaon	336.70	16	153	230	150	1100
3	Gaighata	240.30	13	107	201	107	1400
4	Habra - I	117.36	7	58	128	61	1900
5	Habra - II	143.30	8	90	105	80	1200
6	Amdanga	191.67	8	81	116	81	1400
7	Barasat - I	104.97	9	82	150	82	2800
8	Barasat - II	11404	7	78	108	78	1800
9	Deganga	202.09	13	108	183	108	1600
10	Rajarhat	72.90	5	57	99	40	2600
11	Basirhat - I	111.84	7	72	97	63	1500
12	Basirhat - II	132.50	9	69	135	70	1700
13	Minakhan	113.06	8	75	109	74	1300
14	Sandeshkhali - I	182.30	8	30	99	30	900
15	Sandeshkhali - II	197.21	8	24	103	24	820
16	Hasnabad	153.07	9	80	127	75	1300
17	Hingalgunj	238.80	9	42	125	44	740
18	Swarupnagar	217.17	10	66	169	66	1200
19	Haroa	152.73	8	89	118	90	1400

20	Baduria	179.72	14	110	171	97	1600
21	Barrackpur - I	95.44	8	80	115	53	2000
22	Barrackpur - II	40.74	6	74	96	28	5300
	<b>Total</b>		199	1810	2923	1609	
	<b>Municipality</b>	---	--	---		---	---
1	Ashoknagar Kalyangar	20.48	22	12	Nil	Nil	6044
2	Barasat	34.06	23	34	Nil	Nil	2223
3	Gobardanga	13.50	17	8	Nil	Nil	3361
4	Habra	21.80	23	13	Nil	Nil	6753
5	Madhyamgram	21.56	25	13	Nil	Nil	9097
6	Baranagar	7.12	34	8	Nil	Nil	34440
7	Barrackpore	12.61	24	3	Nil	Nil	10532
8	Bhatpara	34.61	36	21	Nil	Nil	11063
9	Dum Dum	26.45	22	4	Nil	Nil	9419
10	Garulia	6.47	20	3	Nil	Nil	13000
11	Halisahar	8.29	23	10	Nil	Nil	15071
12	Kamarhati	10.69	35	5	Nil	Nil	30000
13	Kanchrapara	9.06	27	3	Nil	Nil	14000
14	Khardah	6.87	22	7	Nil	Nil	15793
15	Naihati	11.55	31	5	Nil	Nil	18866
16	New Barrackpore	6.89	20	5	Nil	Nil	11000
17	North Barrackpore	12.61	23	2	Nil	Nil	10532
18	Panihati	19.43	35	12	Nil	Nil	19000
19	South Dum Dum	17.60	35	19	Nil	Nil	22916
20	Titagarh	3.24	23	1	Nil	Nil	36000
21	Baduria	22.43	17	13	Nil	Nil	2340
22	Bashirhat	22.05	22	14	Nil	Nil	5680
23	Taki	12.96	16	6	Nil	Nil	2952
24	Bongaon	14.27	22	3	Nil	Nil	7629
25	North Dum Dum	26.45	31	8	Nil	Nil	9419
26	Rajarhat Gopalpur	28.00	35	-	Nil	Nil	14387
	<b>Total</b>	431.05	663	232			

**Communication Plan**  
**Important Official and their Contact Numbers**

**District Level:**

Name	Designation	Telephone	Fax	Mobile	E-mail
Shri Sharad Kumar Dwivedi IAS	District Magistrate & Collector	033-2584-6202 033-2584-6204 033-2552-3662	033-2562- 6177	8334822522	dm-bar-wb@nic.in
	Additional District Magistrate (General)	033-2584-6205 033-2584-6207	033-2552- 3355	8335042099	admg24p@gmail.com
Dr Preeti Goyal IAS	Additional District Magistrate (Development)	033-2584-6343	--	7596015145	admdev.nprg@gmail.com
Shri Manish Mishra, IAS	Additional District Magistrate (L&LR)	033-2584-6300	033-2552- 3677	9874888555	admlr-nprg@nic.in
Md Teheruzaman WBCS (EXE)	Additional District Magistrate (Treasury)	033-2584-6210	033-2552- 3878	8017043888	admt.nprg@gmail.com
Shri Indranil Bhattacharyya WBCS (EXE)	Additional District Magistrate (Panchayat) AEO, ZP	033-2584-6214	--	9051718899	aeozpn24p@gmail.com
Shri. Sudip Mukherjee, WBCS(EXE)	Project Director, DRDC, North 24 Parganas	033-2562-5373	--	9432543080	pddrdc@gmail.com
Sri Prabir Kr Sarkar WBCS, (EXE)	Secretary, Zilla Parishad, North 24 Parganas	033-2584-6357	--	8017519341	secynzp@gmail.com
Shri Bhabesh Chandra Paul WBCS (EXE)	Officer-in-Charge (Disaster Management & Civil Defence), North 24 Parganas	033-2584-2236	--	8597315620	ocmdn24pgs@gmail.com
Shri Dipankar Halder District Disaster Management Officer	District Disaster Management Officer, North 24 Parganas	033-2584-6287	033-2584- 0280	9433118044	ddmo4n24pgs@gmail.com

**EOC State and District North 24 Parganas**

State EOC	<b>033-2214-5664/ 033-2253-5185</b>
District EOC	<b>033-2584-0280/ 033-2584-6287, 9073936823, 9073940039, 9073940058,</b>
Helpline Toll Free Number (Disaster), Nabanna	<b>1070</b>

**Zilla Parishad**

Name	Designation	Telephone	Mobile
Smt. Bina Mondal	Sabhadhipati, North 24 Parganas Zilla Parishad	033-25623640	9830120001
Shri Krishna Gopal Banerjee	Saha-Sabhapati, North 24 Parganas Zilla Parishad	033-25623498	9433495017
Smt Rehana Khatun	Sishu-o- Nari, Tran-o- Janakalyan Karmadhyaksha		9232750232
Shri Prabir Ghosh	Khudra Shilpa, Bidyut Acharitra Karmadhyaksha		9933822095
Shri Ratan Ghosh	Khadya Sarbaraha Karmadhyaksha		9564566811
Buraha Nul Mokaddim	Krishi -o- Sesh Karmadhyaksha		7797016050
Shri Narayan Goswami	Purta-o- Paribahan Karmadhyaksha		9732697455
Shri Dipak Lahiri	Matshya-o-Pram iSampadDoptor Karmadhyaksha		9836358344
Shri Jyoti Chakraborty	Janasastha -o- Paribesh Karmadhyaksha		9830087782
A.K.M Farad	Ban-o- Bhumi, Bhumi Sanskar Karmadhyaksha		9830596305

## Bidhannagar Municipal Corporation

Name	Designation	Telephone	Mobile	Fax	E-mail
Smt Krishna Chakraborty	Mayor	033-23212067	9830200271	033-2358-4235	bidhannagar.mayor@gmail.com
Shi Sujay Sarkar, IAS	Commissioner	033-23340314	8420067000 9434422000	033-2358-4235	bidhannagar.corporation@gmail.com

### Other Official at District Level

Sl. No.	Designation	Department	Address	Mobile No	Phone No.
1.	C.M.O.H. Barasat	Health	North 24 Pgs., Barasat	7605057300	033-2552-3129
2.	C.M.O.H. Basirhat	Health	North 24 Parganas, Basirhat	7548071930	03217-265672
3.	Proj. Director	D.R.D.C.	North 24 Pgs., Barasat	9475385427	033-2584-6322
4.	Dist. Controller F & S	Food & Supplies	North 24 Pgs., Barasat	9331251135	033-2552-3247
5.	DDR Barrackpore F & S	Food & Supplies	North 24 Pgs., Barrackpore	7604068602	
6.	Dy. Director	Animal Res. Dev.	North 24 Pgs., Barasat	9732968094	033-2552-3485
7.	Dy. Director	Agriculture (Admn)	North 24 Pgs., Barasat	9433029741 9434629439	033-2542-3369
8.	Dy. Director	Agriculture (Flower/Horti)	North 24 Pgs., Barasat	9433437993	033-2584-3128
9.	Exe. Engineer -I	PWD	North 24 Pgs., Barasat	9830005241 9073362520	033-2552-3373
10.	Exe. Engineer-II	PWD	North 24 Pgs., Barasat	9433226785	033-2552-3373
11.	Exe. Engineer	PWD (Roads) Div-I	North 24 Pgs., Barasat	9073362271 8116413073	033-2337-2653
12.	Exe. Engineer	PWD (Roads) Div-II	North 24 Pgs., Barasat	6292122022	033-2562-4642
13.	Exe. Engineer	PWD	Barrackpore Division	9073362500	033-2582-0102
14.	Exe. Engineer	PWD	North Kolkata Division	9073362481 7076354288	033-2510-0301
15.	Exe. Engineer	PWD (Social Sector)	North 24 Pgs., Barasat	9073362755 6292121949	033-2552-3947
16.	Exe. Engineer	PW (R) Highway Div V	North 24 Parganas	8826850945	033-2584-0279
17.	Exe. Engineer	PWD, Electrical	North 24 Pgs, Barasat	8016424027	033-2576-4597
18.	Exe. Engineer	PHE	Barasat Divn., Barasat	9434314948	033-2552-5652
19.	Asst. Engineer (HQ)	PHE	Barasat Divn., Barasat	9830714893	033-2552-5652
20.	Exe. Engineer	PHE	Barasat Arsenic Division, North 24 Pgs., Keshtopur	9433171600	033-2552-5652
21.	Exe. Engineer	PHE	Barasat, EMD	7044646643	-
22.	Exe. Engineer	PHE	Barasat Divn., Barasat	9433277016	-
23.	Exe. Engineer	I & W	Bidyadhari Drainage Divn., Barasat	7044115046	033-2552-3481
24.	Exe. Engineer	I & W	Basirhat Irrigation Divn., Basirhat	9088887693	03217-265258
25.	Exe. Engineer	I & W	Urban Drainage Divn. Jalsampad Bhawan, Salt Lake	8017089943	033-2334-0019
26.	Exe. Engineer	I & W	Metropolitan Drainage Divn.-II Jalsampad Bhawan, Salt Lake	9748153043	033-2359-7459/55
27.	Exe. Engineer	I & W	Canal Divn. Jalsampad Bhawan, Salt Lake,	9830367087 9432144091	033-2552-1811
28.	District Inspector of Schools	Secondary Education	North 24 Pgs., Barasat	6290178415	033-2552-3148
29.	District Inspector of Schools	Secondary Education	North 24 Pgs, Barrackpore	9062544566	033-2584-0155
30.	District Inspector of Schools	Primary Education	North 24 Pgs, Barasat	8670677441	033-2552-4813
31.	Regional Transport Officer	Dept. of Transport	North 24 Pgs., Barasat	8336959141	033-2584-6266
32.	District Planning Officer	Planning Dept.	North 24 Pgs., Barasat	8335058314	033-2584-6281
33.	District Panchayat & Rural Dev. Officer	P & RD	North 24 Pgs., Barasat	8336959136	033-2584-6247
34.	District Informatics Officer	NIC	North 24 Pgs., Barasat	9433096264	033-2584-0233
35.	DICO	Information & Cultural	North 24 Pgs., Barasat	8240724358	033-2552-3354



		Department			
36.	PO-cum-DWO	Backward Class Welfare Dept.	North 24 Pgs., Barasat	8335060595	033-2552-4718
37.	Officer - in - Charge	Minority Dev.	North 24 Pgs., Barasat	9073345868	033-2584-6279
38.	Officer - in - Charge	Municipal Affairs Dept.	North 24 Pgs., Barasat	8336959137	033-2584-6239
39.	Officer - in - Charge	Refugee Rehab.	North 24 Pgs., Barasat	9732125576	033-2584-0325/0332
40.	Dist. Youth Officer	Dist. Youth Office	North 24 Pgs., Barasat	9433412896 8697898621	033-2584-6269
41.	Officer - in - Charge	Civil Defence Dept.	North 24 Pgs., Barasat	8597315620	
42.	Asst. Director	Fisheries Dept.	North 24 Pgs., Barasat	7003245115	033-2552-3530
43.	Asst. Director	Fisheries Dept. (Brackish)	North 24 Pgs., Barasat	8240676815 9432242315	033-2552-3530
44.	C.E.O.	Fish Farmers' Dev. Agency	North 24 Pgs., Barasat	9832163759	033-2552-3873
45.	D.F.O.	Dept. of Forest	Barasat Divn. North 24 Pgs., Barasat	9830044254	033-2552-0968
46.	Jt. Director Sundarban Biosphere Reserve	Dept. of Forest	Barasat Divn. North 24 Pgs., Barasat	9432592470	--
47.	Forest Ranger	Dept. of Forest	Barasat Divn. North 24 Pgs., Barasat	9733168151	--
48.	Executive Engineer	KMDA	Prashashan Bhavan, DD-1, Sector-I, Salt Lake, Kol-64	9477756412	033-2359-7889 2359-4758
49.	DPO ICDS	ICDS	North 24 Pgs, Barasat	6290178415	033-2584-6277
50.	DCPU	Child Protection Officer	North, 24 Parganas	8336959144	
51.	Divisional Engineer	BSNL	North 24 Pgs	9434755563	033-2552-3213
52.	SDE Barasat to Habra	BSNL	North 24 Pgs, Barasat to Habra	9434097766	--
53.	SDE Bongaon	BSNL	North 24 Parganas, Bongaon	9434224488	--
54.	SDE Basirhat	BSNL	North 24 Parganas, Basirhat	9408233529	--
55.	SDE, Barrackpore	BSNL	North 24 Parganas, Barrackpore	9434301027	--
56.	DGM, North	BSNL, Calcutta Telecom	North 24 Parganas	9432000256	--
57.	Regional Manager, BKP	WBSEDCL	North 24 Pgs., Barasat	8900798018	--
58.	Divisional Manager, Barasat	WBSEDCL	North 24 Pgs., Barasat	7449304640 8900798058	033-2552-3661
59.	Divisional Manager, Basirhat	WBSEDCL	North 24 Pgs.	7449304790 8900798085	03217-269318
60.	Divisional Manager, Habra	WBSEDCL	North 24 Pgs.	7449304690 8900798113	03216-237014
61.	Divisional Manager, Barrackpore	WBSEDCL	North 24 Pgs.	7449304590 8900798041	-
62.	Divisional Manager, Bongaon	WBSEDCL	North 24 Pgs.	7449304820 8900798027	03215-259875
63.	Divisional Manager, Bidhannagar-II	WBSEDCL	North 24 Pgs.	7449304490	
64.	Divisional Manager, Naihati	WBSEDCL	North 24 Pgs.	7449304740	-
65.	District Youth Coordinator	Nehru Yuba Kendra Sangathan	North 24 Pgs., Barasat	7384836656	033-2552-3237
66.	Divisional Officer	WB Fire & Emergency Services	"B" Divn., Lalbazar F.S., P-41/42, William Kerry Sarani, Kolkata-700001	9830334398	033-2241-4545 033-2241-4646
67.	Divisional Officer	WB Fire & Emergency Services	"D" Divn., North Barrackpore FS, Badamtala, Iccapur	9433604092	033-2501-1184
<b>Civil Defence Department</b>					
68.	Bongaon, (SDDMO)	Civil Defence	Bongaon, SDO Office	9126190009	-
69.	Basirhat, (SDDMO)	Civil Defence	SDO, Office Basirhat	9836738796	-
70.	Barasat, (OC- Civil Defence)	Civil Defence	Office of the District Magistrate	8597315620	
71.	Barrackpore, (OC- Civil Defence)	Civil Defence	SDO, Office Barrackpore	8016376821	-
<b>Army Colum Contact Details under North 24 Parganas</b>					
72.	Cornel K.V Rao	ARMY, Eastern Command	Eastern Command, Kolkata For CBRN Disaster	9490733461	
73.	Adjutant	ARMY	51, Engineer Regiment, Kanchrapara		4100023510
74.	Emergency Duty Room	ARMY	51, Engineer Regiment, Kanchrapara	-----	4100023512
75.	Emergency Control Room	ARMY	1906 Light Regiment, Barrackpur	-----	033-2592-0202
76.	NSG	Army	Badu Road, Madhyamgram Kol. 155		033-2562-0322, 033-2526-0323

77.	Prabhat Kumar	Sasastra Seema Bal Army	63 BN, Sadhanpur (Barasat), N 24 Pgs	8334019888	03216-260218 (f)
78.	South Bengal Frontier	BSF	Lord Sinha Road, Kolkata	9434737964	033-2282-1340 033-2282-4819 033-2577-8872
79.	Commandant	BSF	Lord Sinha Road, Kolkata	9934656166	-
80.	Commandant	Coast Guard	Haldia	9969480279	-
81.	Dy. Commandant	Coast Guard	SO in-charge OPS Room, Haldia	9869373057 033-2324-8020 (f)	033-2324-0818 033-2324-8006
82.	Commandant	NDRF	Commandant 2nd Battalion Haringhata	9474116775, 9474061104, 9434742830.	033-25875032 (f) 033-29516718
<b>Airport Security Personal</b>					
83.	Commandant CISF	CISF NSCBI	North 24 Pgs	9073912066	033-3987-4561
84.	P.A to Airport Director	NSCBI	North 24 Pgs	9831448752	9432881105
<b>Police Personal</b>					
85.	Kolkata Police	Joint CP (3)	Kolkata Police		033-2262-3627
86.	Commandant SAP 6th BTN Sri Mrinal Majumdar, IPS	West Bengal Police Disaster Management Unit	Barrackpore, North 24 Pgs	8918817524	
87.	AC DMG SAP 6th BTN Shiv Sankar Das Ashim Saha	West Bengal Police Disaster Management Unit	Barrackpore, North 24 Pgs	9874967722	-
88.	Inspector (HQ), SAP 6th BTN	-Do	Barrackpore, North 24 Pgs		033-2592-0213
89.	SDRF, Barrackpore	DIG (AP) BKP, SDRF	Prasanta Khanra	9073343261	
90.	DRM	Eastern Railway	Office of the DRM, Sealdah, Kol-700014		033-2350-5090
91.	Sr. DSO	-Do-	Office of the DRM, Sealdah, Kol-700014		033-2354-2497
<b>Bank and Ambulance</b>					
92.	Lead Dist. Manager	Lead Bank, Allahabad Bank	North 24 Pgs., Barasat	9051819972	033-2562-1427
93.	N 24 Pgs HQ	Red Cross	Indian Red Cross Society Barasat North 24 Pgs	9433356026	033-2584-6564

### Sub-Divisional Officer

Name of Sub-Division	Name	Telephone	Mobile	E-mail
S.D.O. Bidhannagar	Shri Biswajit Panda, WBCS (EXE)	033-2359-6097	8336959130	sdobidhannagar@gmail.com
S.D.O. Barrackpore	Shri Abhra Adhikari, WBCS (EXE)	033-2592-0616	9830038776	sdobarrackpore@gmail.com
S.D.O. Barasat(Sadar)	Smt Soma Shaw WBCS (EXE)	033-2584-6216	8336959124	sdobarasatnprg@gmail.com
S.D.O. Basirhat	Shri Mousam Mukherjee, WBCS (EXE)	03217-265297	9434010170 8334841321	sdobasirhat@gmail.com
S.D.O. Bongaon	Shri Prem Bihas Kansari, WBCS (EXE)	03215-255001/ 39	9434755039 9077936897	sdobongaon@gmail.com

### Sub-Divisional Disaster Management Officer

Name Of Sub-Division	Name	Telephone	Mobile	E-mail
SDDMO Bidhannagar	Shri Palash Baral	033-2359-6097	9874434425, 9073937234	sddmobidhannagar@gmail.com
SDDMO Barrackpore	Shri Rana Ray	033-2592-0616	9073937070	ppbarrackpore@gmail.com
SDDMO Barasat (Sadar)	Smt Maitreyee Chakraborty	033-2584-6216	9062585598, 9073937123	sddmobarasatsadar@gmail.com
SDDMO Basirhat	Shri Goutam Das	03217-265297	9836738796, 9073937137	sddmobasirhat1@gmail.com
SDDMO Bongaon	Sri Anupam Biswas	03215-255001/ 39	91261 90009, 9073937171	sddmobidhannagar@gmail.com

### Block Development Officer

Name of Block	Telephone	Mobile	E-mail
Barasat-I	033-25523344	9836667322	bdobst1@gmail.com
Barasat-II	953216-277238	8336959169/ 9330640029	bdobarasat2@gmail.com
Habra-I	953216-237040	9073331913/ 9434386264	bdohabra1@gmail.com
Habra-II	953216-227074	8336959171/ 9339480471	bdohabra2@gmail.com
Rajarhat	033-25736386	8336959172	rajarhatbdo@gmail.com
Amdanga	953216-260093	8336959173/ 8207023178	amdanga@gmail.com
Deganga	953216-242243	8336959174/ 9073938518	bdodeganga@gmail.com
Barrackpore-I	033-25812317	8336959188	barrackpore1@gmail.com
Barrackpore-II	033-25373278	8336959189	barrackpore2.block@gmail.com
Bagdah	03215-263244	9073331916	bdobagdah@gmail.com
Bongaon	03215-255059	8336959186	bongaonbdo@gmail.com
Gaighata	03215-250039	8336959187	bdogaighata@gmail.com
Basirhat-I	03217-265208	7430800801	bdobasirhat1@gmail.com
Basirhat-II	03217-249238	8336959178	bdobasirhat2@gmail.com
Swarupnagar	03217-253369	8336959175	bdoswarupnagar@gmail.com
Baduria	03217-238462	8336959176	bdobaduria@gmail.com
Hasnabad	03217-234478	8336959179/ 9433724422	bdohasnabad@gmail.com
Haroa	03217-248253	8336959180/ 9647017254	bdoharoablock@gmail.com
Minakhan	03217-248253	8918102286	bdominakhan@gmail.com
Hingalgunj	03217-251229	8336959182	bdohingalgunj.new@gmail.com
Sandeshkhali-I	03218-252405	8336959183	Bdosandeshkhali1@gmail.com
Sandeshkhali-II	03218-262050	8336959178/ 9733815148	bdo.sdk2@gmail.com

### Block Disaster Management Officer

Name of Block	Name	Mobile	E-mail
Barasat-I	Shri Pinaki Tikadar (BDMO in-charge)	9831898174,9073939979	bdmobarasat.001@gmail.com
Barasat-II	Shri Avijit Ganguly (BDMO in-charge)	9874746042,9073939980	bdmobarasat.002@gmail.com
Habra-I	Shri Bitan Dutta	9475754349,9073939983	bdmohabra.001@gmail.com
Habra-II	Shri Subodh Sen	9007412254,9073939984	bdmohabra.002@gmail.com
Rajarhat	Nil	9073939985	bdmorajarhat@gmail.com
Amdanga	Shri Oliur Rahaman Sahaji	8159062417,9073939981	bdmoamdanga.01@gmail.com
Deganga	Shri Nema Chandra Mondal	9433614581,9073939982	bdmodeganga@gmail.com
Barrackpore-I	Smt. Sanhita Ghatak	9836307685,9073939977	bdmobarrackpore.001@gmail.com
Barrackpore-II	Shri Sudip Das	9474422022,9073939978	bdmobarrackpore.002@gmail.com
Bagdah	Shri Samiran Sadhu	9434817678,9073939986	bdmobagdah.001@gmail.com
Bangaon	Shri Sarbojyoti Bhattacharjee	9775516535,9073939987	bdmobongaon@gmail.com
Gaighata	Shri Gourgopal Nath	9547378589,9073939988	bdmogaighata@gmail.com
Basirhat-I	Shri Jiban Kr.Chakraborty	9874434425,9073939991	bdmobaduria@gmail.com
Basirhat-II	Shri Indrajeet Ghosh	9564089995,9073939992	bdmobasirhat.001@gmail.com
Swarupnagar	Shri Prantik Halder	9800541330,9073939999	bdmobasirhat2@gmail.com
Baduria	Smt. Jebunnesa Gharami	8479942924,9073939990	bdmohasnabad@gmail.com
Hasnabad	Shri Santanu Acharya	9748370083,9073939994	bdmoharoa@gmail.com
Haroa	Shri Dhruvajyoti Kar	9433957760,9073939993	bdmominakhan@gmail.com
Minakhan	Shri Bulu Das	9874347057, 9073939996	bdmohingalgunj.001@gmail.com
Hingalgunj	Shri Akash Majumdar	9836340102,9073939995	bdmosandeshkhali1@gmail.com
Sandeshkhali-I	Shri Ranjit Mallik	9932958615,9073939997	bdmosandeshkhali2@gmail.com
Sandeshkhali-II	Shri Abul Kasem	9614835456, 8250088053, 9073939998	bdmoswarupnagar.001@gmail.com

### Block Sabhapati

Name Of Block	Name	Mobile	Telephone	Fax
Barasat-I	Shri Arshadud Zaman	9830058013	033-25523344	033-25523344
Barasat-II	Smt Monohara Bibi	8298389846	953216-277238	953216-277238
Habra-I	Shri Ajit Saha	9733614309	953216-237040	953216-237040
Habra-II	Shri Dilip Kr Paik	9333715388	953216-237074	953216-237074
Rajarhat	Shri Prabir Kar	9830064261	033-25736386	033-25736386
Amdanga	Suchitra Das Mondal	9903345508	953216-260093	953216-237040
Deganga	Shri Mafidul Haque Sahaji	9735454836	953216-242243	953216-242243
Barrackpore-I	Shri Narendranath Pal	9239719113	033-25812317	033-25812317
Barrackpore-II	Smt Supriya Ghosh	8961726898	033-25376098	03325373278
Bagdah	Smt Gopa Roy	9609115033	953215-263244	953215-263244
Bongaon	Shri. Pradip Biswas	9734880503	953215-255059	973215-255059
Gaighata	Shri Gobinda Das	9933482178	953215-250048	953215-250048
Basirhat-I	Smt Noor Jahan Bibi	7407397299	953217-265208	953217-265208
Basirhat-II	Smt. Rupa Ghosh	8514880883	953217-249328	953217-249328
Swarupnagar	Smt. Sangita Kar	7407954833	953217-253369	953217-253369
Baduria	Smt. Kehelia Parveen	8926696255	953217-238462	953217-238462
Hasnabad	Smt. Laxmi Duloi	9775290112	953217-234478	953217-234418
Haroa	Shri Bimal Mondal	9609952552	953217-248243	953217-248243
Minakhan	Shri Gopesh Patra	9635799883	953217-260103	953217-260103
Hingalgunj	Smt Archana Mridha	9002012927	953217-251229	953217-251229
Sandeshkhali-I	Smt. Chandana Mahato	9091357351	953217-252405	953217-252058
Sandeshkhali-II	Smt. Banya Hazra	9836270602	953217-262050	953217-262050

## Municipality

Sl. No.	Name of the Municipality	No of Wards	Name of the Chairman	Contact Number	Mail Id of the Municipality	Name of the Executive Officer	Contact No. of EO	Phone No. of Municipality	Fax No. of Municipality
1	ASHOKENAGAR-KALYANGARH	23	Prabodh Sarkar	9609180232	chairman_akm@yahoo.com	Jayanta Saha	9231617034	03216-221454	03216-223112
2	BARASAT	35	Asani Mukhrjee	9836231371	barasat_05@yahoo.com	Nazir Hossain	9732456572	033-25523211	033-25626900
3	GOBARDANGA	17	Sankar Dutta	9732922707	gm_municipality@rediffmail.com	Masudul Molla	8777621820	03216-248273	03216-249436
4	HABRA	24	Narayan Chandra Saha	9474152871	habramunicipality@yahoo.com	Mohan Maji	9433217933/ 7908164873	03216-231828	03216-237031
5	MADHYAMGRAM	28	Nemai Ghosh	9432992676	madhyamgram_municipality@yahoo.co.in	Rajendranath Mahata	7003233354	033-25382664	033-25386442
6	BARANAGAR	34	Aparna Moulik	9830194118	purosabha_baranagar@yahoo.com	Sudip Bhattacharyya	9830364361	033-25776595	033-25771071
7	BARRACKPORE	24	Uttam Das	9831795608	chairman@barrackporemunicipality.org	Asis Kr Laha	9830034496	033-25920221	033-25922679
8	BHATPARA	35	Reba Raha	7980074305	bhat_09@yahoo.com	Tanmay Banerjee	9635496909	033-25812082	033-25811318
9	DUM DUM	22	Harendra Singh	9830162445	chairmanddm@yahoo.com	Biswadeb Mukherjee	9674789614	033-25513017	033-25495214
10	GARULIA	21	Ramen Das	9903416860	chairman_garulia@rediffmail.com	Md Mujibar Rahaman	9933847202	033-25615061	033-25408432
11	HALISAHAR	23	Raju Sahani	9883026991	halisaharmycity@yahoo.co.in	Biswanath Pal	9775605325	033-25885952	033-25850226
12	KAMARHATI	35	Gopal Saha	9830069699	kamrhati_municipality@rediffmail.com	Somnath Dey	9007835159	033-25648684	033-25641361
13	KANCHRAPARA	24	Kamal Adhikary	9903328738	kanchpara@yahoo.com	Sanjib Barua	8013162355	033-25859391	033-25858247
14	KHARDAHA	22	Nilu Sarkar	9062346779	khardahmunicipality@yahoo.co.in	Susanta Kr Mondal WBCS, (Exe)	9093212100/ 8348939100	033-25631171	033-25533060
15	NAIHATI	31	Ashoke Chatterjee	9331290280	cnaihati@yahoo.com	Himangushu Sekhar Mallick	9874132877	033-25812098	033-25800290
16	NEW BARRACKPORE	20	Prabir Saha	9804319989	chnbrk@yahoo.com	Masadul Molla	9163157931	033-25375408	033-25371006

17	<b>NORTH BARRACKPORE</b>	<b>23</b>	Molay Ghosh	9830267522	northbarrackporemunicipality@gmail.com	Kamla Kanta Bagchi	9051272697	033-25932028	033-25926004
18	<b>NORTH DUM DUM</b>	<b>34</b>	Bidhan Biswas	9433103311	northdumdum@gmail.com	Samar Kumar Ghosh	9051965486	033-25142101	033-25142990
19	<b>PANIHATI</b>	<b>35</b>	Malay Roy	8617279578	panihatimunicipality@yahoo.co.in	Bhabesh Paria	9007757178	033-25532909	033-25531487
20	<b>SOUTH DUM DUM</b>	<b>35</b>	Kasturi Chowdhury	9433863434	sddm10@gmail.com	Chinmay Mandal	7905818647	033-25512743	033-25598388
21	<b>TITAGARH</b>	<b>23</b>	Kamalesh Prasad Show	8777750790	titagarh2007@yahoo.com	Gouranga Chandra Ghosh	9474342609	033-25010359	033-25017736
22	<b>BADURIA</b>	<b>17</b>	Dipankar Bhattacharya	9733737402	baduriamunicipality@gmail.com	Krishna Kanta Barman	9231586332	03217-237636	03217-238460
23	<b>BASIRHAT</b>	<b>23</b>	Adity Roy Chowdhury (Mitra)	9564231362	basirhatmunicipality@yahoo.com	Partha Sarathi Mukherjee	6294358884	03217-255316	03217-265224
24	<b>TAKI</b>	<b>16</b>	Somenath Mukherjee	9732572736	cmoftm@gmail.com	Md Rahamat Ali	9874575776	03217-234481	03217-233324
25	<b>BONGAON</b>	<b>22</b>	Gopal Seth	9564219492	chairmanbm@gmail.com	Achintya Barman	9477213429	03215-255021	03215-257641

### Police Administration:

Designation	Mobile	Telephone	Fax	E-mail
Commissioner of Police, Barrackpore	9073343400	033-25926000 033-25920022	033-25940151	cpbarrackpore@gmail.com
Commissioner of Police, Bidhannagar	9073343300	033-23358286	033-23358286	nagarpalbidhannagar@gmail.com
Superintendent of Police, North 24 Parganas	9734044144 9073343600	033-25423055	033-2542-0046 033-25240046	spnorth24parganas@gmail.com
Superintendent of Police Basirhat	9073343610	03217-264666	03217-264666	spbashirhat@gmail.com spbashirhatoffice.com
Dy. Commissioner of Police (HQ), Barrackpore	9073343408	033-25930003	033-25923010	dchqbarrackpore@gmail.com
Dy. Commissioner of Police (HQ), Bidhannagar	9073343303	033-2341-0411	033-23351287	dchqbdn@gmail.com
Addl. SP(HQ), North 24 Parganas	9074443602	033-2542-6262	033-2542-0046	addlsphq.n@gmail.com
Addl. SP (Zonal), North 24 Parganas	9874247569	033-2542-3055	033-25423055	addlspbarasat@gmail.com
Superintendent of Police Basirhat, Bongaon	9051062888	03215-255002	03215-255002	spbongaonpd@gmail.com

### Contact details of OCs of Barrackpore Police Commissionerate:-

Sl. No.	Name of the Police Station	Telephone No.	E-mail	Contact Number of Officer-in-Charge	Sub- Division
1	Bijpore P.S	033-2585-9100	bizpurps@gmail.com	9073343420	Barrackpore Sub- Division
2	Naihati P.S	033-2581-2389	naihatips@gmail.com	9830717479	Barrackpore Sub- Division
3	Jagatdal P.S	033-2581-2980	jagaddalps@gmail.com	9073343422	Barrackpore Sub- Division
4	Noapara P.S	033-2561-5017	psnoapara123@gmail.com	9073343423	Barrackpore Sub- Division
5	Barrackpore P.S	033-2592-0023 033-2592-9648	barrackporeps@gmail.com	9073343424	Barrackpore Sub- Division
6	Titagarh P.S	033-2501-1024	titagarhps@gmail.com	9073343425	Barrackpore Sub- Division
7	Khardah P.S	033-2553-2859	pskhardah@gmail.com	9073343426	Barrackpore Sub- Division
8	Ghola P.S	033-2565-8562	gholaps1@gmail.com	9073343427	Barrackpore Sub- Division
9	Belgharia P.S	033-2553-1717	belghoriaps@gmail.com	9073343428	Barrackpore Sub- Division
10	Baranagar P.S	033-2531-9300	psbaranagar@gmail.com	9073343429	Barrackpore Sub- Division
11	Nimta P.S	033-2539-3536	nimtapolicestation@gmail.com	9073343431	Barrackpore Sub- Division
12	Dum Dum P.S	033-2551-4167	dumdumps@gmail.com	9874670071	Barrackpore Sub- Division
13	Barrackpore Cyber Crime P.S	033- 2951-0090	cybercopbkp@policewb.gov.in	9073343434	Barrackpore Sub- Division
14	Barrackpore Women P.S	033- 2592-3040	bkwomenps@gmail.com	9830847786	Barrackpore Sub- Division
15	New Barrackpore P.S	033-2537-5777	newbarrackporepolice@gmail.com	9073343432	Barrackpore Sub- Division

### Contact details of OCs and ICs of Bidhannagar Police Commissionerate:

Sl. No.	Name of the Police Station	Telephone No.	E-mail	Contact Number of Officer-in-Charge	Sub- Division
1.	BDS North P.S	033-2337-3343	icbidhannagarnorthps@gmail.com	9073343321	Bidhannagar Sub- Division
2.	BDS South P.S	033-2335-1047	icbidhannagarsouthps@gmail.com	9073343323	Bidhannagar Sub- Division
3.	BDS East P.S	033-2359-0849	icbidhannagareastps@gmail.com	9073343325	Bidhannagar Sub- Division
4.	BDS Electronic Complex P.S	033-2367-9779	icelectronicsexp@gmail.com	9073343327	Bidhannagar Sub- Division
5.	Lake Town P.S	033-2534-4402	iclaketown@gmail.com	9073343329	Bidhannagar Sub- Division
6.	Baguiati P.S	033-2559-8799	ocbaguiatips@gmail.com	9073343331	Bidhannagar Sub- Division
7.	New Town P.S	033-2324-6076	ocnewtownps@gmail.com	9073343335	Bidhannagar Sub- Division
8.	Airport P.S	033-2511-8292	icairportps@gmail.com	9073343333	Bidhannagar Sub- Division
9.	NSCBI Airport P.S	033-2511-4001	icnscbips@gmail.com	9073343337	Bidhannagar Sub- Division
10.	Rajarhat P.S	033-2573-3289	rajarhatps@gmail.com	9073343339	Bidhannagar Sub- Division
11.	Narayanpur P.S	033-2519-5008	icnarayanpurps@gmail.com	6292235596	Bidhannagar Sub- Division

12.	Eco Park P.S	033-2962-3333	ecoparkpolicestation@gmail.com	9073343346	Bidhannagar Sub- Division
13.	Technocity P.S	033-2962-3600	pstechnocity@gmail.com	6292235595	Bidhannagar Sub- Division
14.	Bidhannagar Cyber P.S	033-2359-5589	bdncyberps@gmail.com	9073343341	Bidhannagar Sub- Division
15.	OC Women P.S		womenpsbidhannagar@gmail.com	9073343313	Bidhannagar Sub- Division

### Contact details Police Stations of North 24 Parganas Police

Sl. No.	Name of the Police Station	Telephone No.	E-mail	Contact Number of Officer-in-Charge	Sub Division
1.	Barasat P.S	033-2552-3543	barasatpolicestation@gmail.com	9073343616	Barasat Sub- Division
2.	Madhyamgram P.S	033-2538-3294	madhyamgramps@gmail.com	9073343621	Barasat Sub- Division
3.	Shasan P.S	03216-258004	shasanps@gmail.com	9073343622	Barasat Sub- Division
4.	Duttapukur P.S	03216-25364089	psduttapukur@gmail.com	9073343620	Barasat Sub- Division
5.	Amdanga P.S	03216-260050	psamdanga@gmail.com	9073343626	Barasat Sub- Division
6.	Deganga P.S	03216-242235	psdeganga@gmail.com	9073343624	Barasat Sub- Division
7.	Ashoknagar P.S	03216-221290	ashoknagarthana@gmail.com	9830083460	Barasat Sub- Division
8.	Habra P.S	03216-237100	habraps@gmail.com	9073343619	Barasat Sub- Division
9.	Women PS (Barasat)	033-2584-6628	barasatwomenps@gmail.com	9073343618	Barasat Sub- Division
10.	Gobordanga P.S	03216-249450	gobardangaps@gmail.com	9073378999	Barasat Sub- Division
11.	Barasat Cyber P.S	033-2552-3500	cyberps.bst@gmail.com	90733 43616	Barasat Sub- Division
12.	Gaighata P.S	03215-252223	gaighataps.north24parganas@gmail.com	8017778731	Bongaon Sub- Division
13.	Bongaon P.S	03215-256900	bongaonps.north24parganas@gmail.com	9051028283	Bongaon Sub- Division
14.	Bagdah P.S	03215-264234	bagdahpolicestation@gmail.com	8637328826	Bongaon Sub- Division
15.	Women PS (Bongaon)	03215-255159	bangaonwomenps@gmail.com	9804209916	Bongaon Sub- Division
16.	Petrapole PS	03215-245008	pspetrapole@gmail.com	8017000202	Bongaon Sub- Division
17.	Gopalnagar P.S	03215-260232	gopalnagarps3@gmail.com	9830258009	Basirhat Sub- Division
18.	Basirhat P.S	03217-268334	basirhatps@gmail.com	9874441543	Basirhat Sub- Division
19.	Matia P.S	03217-245345	matiaps@gmail.com	9674609923	Basirhat Sub- Division
20.	Haroa P.S	03217-248226	haroaps2014@gmail.com	9674075437	Basirhat Sub- Division
21.	Baduria P.S	03217-238454	psbaduria.n24pgs@gmail.com	9851320387	Basirhat Sub- Division
22.	Swarupnagar P.S	03217-253419	swarupnagarps@gmail.com	7602215731	Basirhat Sub- Division
23.	Hasnabad P.S	03217-234480	hasnabadps@gmail.com	8116604416	Basirhat Sub- Division
24.	Hingalgunj P.S	03217-251242	pshingalgunj@gmail.com	9836264641	Basirhat Sub- Division
25.	Minakhan P.S	03217-260104	minakhanps03217@gmail.com	9064825489	Basirhat Sub- Division
26.	Sandeshkhali P.S	03217-204022	pssandeshkhali@gmail.com	9051267333	Basirhat Sub- Division
27.	Hemnagar P.S	9836939988	hemnagarcoastal@gmail.com	9647949251	Basirhat Sub- Division
28.	Nazat PS	03217-252102	nazatpsn24pgs@gmail.com	9874841052	Basirhat Sub- Division
29.	Basirhat Cyber Crime P.S	03217 264 333	cybercrimepsbasirhatpd@gmail.com		Basirhat Sub- Division



## Fire Station

Sl. No.	Name	Telephone	Name of Officer-in- Charge with Number
1.	Barasat	033-2542-3444/ 033-2552--4970	Srikanta Dey 9474524891/6296352585
2.	Basirhat	03217-265319	Arup Kr Biswas 9647205734
3.	Uttar (North) Barrackpore	033-2593-9735/ 033-2594-5851/ 033-2593-5900	Shyam Sundar Dey 9875396575
4.	Bongaon	03215-2596901	Shambhu Kundu 9007978645
5.	Bidhannagar	033-2357-5293	Sudipta Mukherjee 9674050033
6.	Dumdum	033-2551-4309	Anuj Sengupta 9903923337
7.	Kamarhati	033-2553-1092/ 033-2553-7642	Dipak Kr Chatterjee 9475180068
8.	Lalkuthi	033-2501-1185/ 033-2501-1184	Subrata Guha 8240513731,9674062630
9.	Kakinara	033-2581-2722/ 033-2502-1683	Sanjoy Das 9874287587
10.	Garifa	033-2588-9101/ 033-2588-5616	Sanjoy Dhali 7797113684
11.	Kanchrapara	033-2585-8253/2317	Raghupati Ghosh 9641486508
12.	Habra	03216-252101	Pradyut Kr Mukherjee 8001471108
13.	Gobardanga	03216-249101	Subhamoy Modak 9851074228
14.	Madhyamgram	033-2538-6666	Manoj Saha 9674368850/9875540315
15.	New Barrackpore	033-2537-6000	Manoj Saha 9674368850/9875540315
16.	Barrackpore	033-2501-1184	Subrata Guha 8240513713
17.	Baranagar	033-2510-2102/2101	Dipak Kr Chatterjee 9475180068
18.	Panihati	033-2553-2976	Arijit Ghosh 9804208074
19.	Ashoknagar	03216-237101	Shib Rajat Chowdhury 6294787546
20.	Gobordanga	03216249101	Palash Pradhan 7407268687
21.	Kashipur (Kolkata)	033-2872-0079	Nil
22.	Directorate Control room	033-2552-3170, 033- 2550-6164, 033-2227-6666	Nil
23.	North 24 Parganas Divisional Control Room	033-2593-9735, 033-2593-5900/5005	Nil
24.	Kolkata North Divisional Control Room	033-2241-4545,, 033-2241-4646	Nil
25.	South Kolkata Divisional Control Room	033-2552-3170	Nil

## Communication Plan at Gram Panchayat Level, North 24 Parganas

Sl no	Block	G.P.	Pradhan	Upa-Pradhan	EA	NS	Secretary	Email Id
1	Barasat-I	Chhotojagulia	Shri Nurul Hoque , 9674199424	Smt Swapna Majumder 8274945403	Vacant	Kamal Mridha 9434214400	Partha Ghosh 9239266239	chhotajaguliagp@gmail.com
		Duttapukur-I	Smt Debjani Sardar, 8620012043	Shri Ajit kr Dutta, 9239886310	Vacant	Amit Bagchi 9475160665	Parha Pratim Mitra 7980145798	dtk1bst1@gmail.com
		Duttapukur-II	Smt Sandhya Ghosh (Dutta), 9674705967	Shri Mantu Saha, 9051986934	Vacant	Jayanta Das 9836454613	Zulfikar Ali Sahaji 9564308666	duttapukur2gp@gmail.com
		Icchhapur Nilgunj	Shri Narendranath Dutta, 9748074545	Shri Sunil Mandal, 9874645810	Tarun Kanti Biswas 9735806696	Damodar Mondal 9903640862	Vacant	ingpnrega@gmail.com
		Kadambagachi	Shri Goutam Pal, 9874323178	Shri Sunil Mandal, 9674171083	Vacant	Jayanta Das 9836454613	Narayan Chandra Biswas 7980932893	kadambagachi@gmail.com
		Kasimpur	Md Ichha, 9836244526	Smt Soma Kanjilal, 9073162784	Kumares Chakrabarty 9836935459	Puspa Biswas 8420675826	Vacant	kgpbst1@gmail.com
		Kotra	Shri Kamrun Nahar, 9875508533	Moh Ahid Molla, 9874545859	Vacant	Shantanu Basak 9830815171	Dayal Chandra Ghosh 9733951445	kotrast1@gmail.com
		Paschim Khilkapur	Smt Chapala Sarkar, 9804188542	Shri Abdul Mannan, 9339390623	Vacant	Jaydeb Chattarjee 9593050609	Biswajit Ghosh 9804114230	pkgp2009@gmail.com
		Purba Khilkapur	Shri Arif Gazi, 9863381492	Smt Madhumita Bhukta, 9674774962	Indrajit Biswas 9831186490	Amitabh Sinha 9674449280	Vacant	pukgp.bst1@gmail.com
2	Barasat-II	Chandigarh-Rohanda	Smt Marufa Bibi, 9143517341	Shri Mrinal Kanti Ghosh, 9674971329	Tapas Kumar Ghosh 9433814875	Dharmeswar Murmu 8637097738	Vacant	chandigarhrohandagp@gmail.com
		Kemia-Khamarpara	Smt Smritikana Adhikary, 9674960685	Md Mozaffar Rahaman, 9051415235	Ajjul Haque 9735333199	Samir Ghosh 9434116271	Vacant	kemiakhamarparagp@gmail.com
		Kirtipur-I	Shri Rabiul Islam, 9051718896	Shri Arup Kr Ghosh, 8617253665	Prabir Ghosh 9830211691	Gopal Paul 9674615274	Vacant	kirtipur1gp@gmail.com
		Kirtipur-II	Smt Nilima Mondal, 9051397152	Shri Ahed Ali Molla, 8777352956	Ram Chandra Biswas 9874316741	Mihir Chakraborty 8515052760	Vacant	kirtipur2gp@gmail.com
		Dadpur	MST Mahitaj Bibi, 8697447607	Md. Abdul Hai, 9830716803	Vacant	Biswajit Das 8348581625	Vacant	pradhandadpurgp@gmail.com
		Falti Beliaghata	Shri Nazibur Rahaman, 7872783428	Smt Malina Mondal, 9609092653	Vacant	Sourav Mondal 9874453748	Md Sarowariddi 9933308519	faltibeliaghata@gmail.com
		Shashon	Smt Sahara Parvin Bibi, 8017588016	Shri Subhas Mondal, 9800656185	Vacant	Ranjit Dutta 9038956856	Arunava Bhattacharya 9933308519	shasangp@gmail.com
3	Habra-I	Bergrom- I	Smt Dola Mondal, 9647569568	Shri Asit kr Nag, 7908820644	Payel Mondal 8906590671	Partha Sarothi Bain 9064406419	Asit kr Majumder 9647569568	gpbergoom1@gmail.com
		Bergrom- II	Smt Ruma Sarkar, 9064046134	Shri Goutam Debnath, 9091802442	Priyanka Mondal 8697372094	Kallal Basu 9474301004	Jagadish Biswas 9733542463	bergoom2gp@gmail.com
		Kumra	Smt Ratna Biswas, 7407683015	Shri Chandan Ghosh, 9475868328	Vacant	Pritam 9804209559	Jupiter Ghosh 8436334537	gpkumra@gmail.com
		Maslandapur-I	Shri Tapas Ghosh, 9732801836	Smt Rina Dutta (Biswas), 7602848165	Vacant	Jayanta Chakraborty 7890355039	Arabul Mondal 9733727940	gpmaslandapur1@gmail.com
		Maslandapur-	Shri Krishnapada Mondal,	Shri Smritikana Poddar,	Vacant	Rajat 8420711500	Smatir Biraqi 8926355557	gpmaslandapur2@gmail.com

		<b>II</b>	9002249005	8388967448				
		<b>Pritabha</b>	Shri Kamal Hossain, 6294171509	Smt Lipika Das, 9609709744	Nur Alam 9735530057	Krishna Saha 9831969750	Era Sapui 8017455436	gpprithiba@gmail.com
		<b>Rautara</b>	Shri Surajit Moral, 9143266843	Shri Humayun Kabir Mondal, 8697923441	Vobotash Pramanik 8250077435	Bitonu Barui 9733869133	Vacant	gpautara@gmail.com
<b>4</b>	<b>Habra-II</b>	<b>Srikrishnapur</b>	Smt Suraiya Bibi Mondal, 9800402738	Shri Rafikul Hossain Mondal, 9564257221	Bivas Nandi 9836075196	Masan Sarkar 9874978700	Biswanath Sarkar 9635491438	srikrishnapurgp@gmail.com
		<b>Bhurkunda</b>	Shri Brindabon Ghosh, 9732888822	Shri Bidyut Bagchhi, 8942044841	Vacant	Kallal Debnath 9732510855	Pradyut Bhattacharya 8250503096	gp.bhurkunda@gmail.com
		<b>Beraberi</b>	Smt Barnali Ghosh, 8145044109	Shri Motihar Rahaman, 8918778454, 9126428019	Tarun Biswas 9434619662	Soumitra Biswas 9477144712	Arumoy Barua 8334012612	gp.beraberi@gmail.com
		<b>Guma - I</b>	Smt Jesmin Shahaji, 9732506752	Smt Rinku Bapari (Sarkar), 9735141643	Vacant	Sankar Samajder 9748697947	Ajay Deb 7003563650	gumagp1@gmail.com
		<b>Guma - II</b>	Smt Jesmin Gazi, 9153278903	Shri Jagesh Barai, 9734390871	Aindrila Das 9007831009	Bidhan Sandhukha 9831029638	Bidhan chandra Roy 8918370012	gp.guma2@gmail.com
		<b>Baspole</b>	Smt Sunita Singh Munda, 8906142436	Shri Sajedul Haque Mondal, 7047164980	Sanjib Roy 8918920315	Syamal Dalhi 9609006042	Sibu Prasad Aihc 9475851642	banspolegp@gmail.com
		<b>Dighera Malikberia</b>	Shri Chinmay Kr Mondal, 9002290236	Md. Nazrul Islam, 7699805225	Biplob Biswas 8637821653	Nirmal Roy 7003309693	Nihar Ranjan Das 9775524913	gp.dighramalikberia@gmail.com
		<b>Rajibpur- Bira</b>	Shri Minajuddin Sekh, 9735585488	Shri Santimoy Ghosh, 9433865476	Sudarshan Biswas 9007936389	Bidhan Chandra Sadhukhan 9831029638	Vacant	gp.rajbipurbira@gmail.com
<b>5</b>	<b>Amdanga</b>	<b>Adarhata</b>	Smt Rajia Sultana, 8159979944, 9547905522	Md Hasem Ali, 9153070109	Vacant	CHINMOY ADHIKARY (IN CHARGE) 9775097988	MANAS KUMAR BANERJEE 8967441497	adhatagp@gmail.com
		<b>Chandigarh</b>	Smt Anita Dhali, 6295242716, 9231536963	Md. Obaidur Rahaman, 8981870188	ABHISHEK CHAKRABORTY 8336855690	SWAPAN GOLDAR 9734612776	Vacant	chandigarhgp@gmail.com
		<b>Sadhanpur</b>	Sk. Toufik Hossain, 9239386749	Shri Biswajit Adak, 8159091240	PRITI SINGH 9123003616	AVIJIT DEBSHARMA 9051575360	Vacant	sadhanpurgp@gmail.com
		<b>Amdanga</b>	Smt Sabina Esamin, 8967113993, 9231614636	Shri Amal Ch Ghosh, 9674681933	TULSI NARAYAN SAHA 9735255819	RAJU ADHIKARY 9836206167	RANAJIT SAHA 9073727165	amdanganrega@gmail.com
		<b>Baraberia</b>	Shi Smritikanta Gupta, 8443026668	Shri Mobarek Hossain, 9836879043	DEBASHISH BOSE 9748537357	CHINMOY ADHIKARY 9775097988	Vacant	beraberia.gp@gmail.com
		<b>Bodai</b>	Vacant	Nil	Vacant	PARTHA PRATIM BASAK 9674112478	SUJIT PAL 7278729572	bodaigp@gmail.com
		<b>Taraberia</b>	Vacant	Nil	GOUTAM CHANDA 8777790558	BABLU HALDER 9432359524	Vacant	taraberia1@gmail.com
		<b>Maricha</b>	Vacant	Nil	Vacant	SOURAV MONDAL 7001359659	SIDDHARTA MONDAL 8670332343	marichagp@gmail.com
<b>6</b>	<b>Deganga</b>	<b>Amulia</b>	Smt Muskara Bibi, 8609482923	Smt Jilhaj Begum, 9732448535	Fahruk Ahmed 9734430428	Tuntu Choudhury 9732692262	Vacant	gpamulia@gmail.com
		<b>Berachampa - I</b>	SK. Nousadujjaman, 9733373992	Smt Rinku Das, 9093305223	Vacant	Sukamal Bhattacharya 9831613096	Abdul Muquid Mallick 9874524525	gpberachampa1@gmail.com
		<b>Berachampa-II</b>	Smt Shampa Kahar, 6294991283	Sk Aminul Motajja Sardar, 9732583479	Vacant	Sudip Manna 7890007897	Taralnath Acharya 9735490109	gpberachampa2@gmail.com
		<b>Chakla</b>	Smt Moumita Das (Kahar), 9547594913	Shri Sahanur Islam, 7365810094	Sutapa Mete 9477258741	Jagadish Sarkar 9903608353	Vacant	gpchakla@gmail.com
		<b>Chapatala</b>	Shri Humayun Reza Chowdhury, 9733989203	Shri Bapi Mondal, 9735612977	Vacant	Sahanur Rahman 9733320055	Kajal Koyal 9433817361	gpchampatala@gmail.com
		<b>Chowrashi</b>	Smt Parvin Sultana,	Shri Saidul Islam,	Vacant	Asit Sarkar 9831328430	Vacant	gpchourashi@gmail.com

			8372912320	9382079912				
		<b>Deganga - I</b>	Smt Anjura Khatun, 9933549398	Smt Basanti Ghosh, 9609324578	Vacant	Sabnam Parveen 9836752185	Susen Palit 9734021025	gpdeganga1@gmail.com
		<b>Deganga - II</b>	Shri Bablu Parui, 7468855309	Shri Jahangir Hossain Mondal, 9733883780	Vacant	Sanjoy Biswas 9433125938	Pijush Kanti Gangopadhyay 7596906346	gpdeganga2@gmail.com
		<b>Hadipur Jhikra-I</b>	Shri Haran Das, 9647472373	Shri Abdul Jalal Dafadar, 9732566161	Prabir Kumar Ghosh 9051260461	Nishit Samajder 8972168991	Vacant	gphadipurjhikra1@gmail.co m
		<b>Hadipur Jhikra-II</b>	Shri Sahabuddin Mondal, 9732717859	Shri Prabir Kumar Mallick, 7907936749	Boktiar Khalji 9732462338	Bikram Ghosh 8910434259	Saiful Islam 9153429172	gphadipurjhikra1@gmail.co m
		<b>Kolsur</b>	Smt Madhuri Chaudhuri 8145466563	Shri Gaffar Ali Molla 9733569570	Vacant	Amit Ballav 9836530958	Partha Ghosh 9831155450	gpkolsur@gmail.com
		<b>Noornagar</b>	Smt Uma Das, 8145959363	Shri Abdur Rab, 9564200534	Sankar Kumar Das 9230125568	Mousumi Chatterjee 9732188400	Vacant	gpnoornagar@gmail.com
		<b>Sohai Swetpur</b>	Shri Jaladhar Mandal, 9836659389	Md. Ozidul Hoque Sahaji, 9647392513	Mursidul Islam 9732938101	Subir Roy Choudhury 7044983472	Vacant	gpsohaiswetpur@gmail.com
7	Rajarhat	<b>Rajarhat- Bishnupur-I</b>	Shri Ranjan Das, 9830211871	Saiful Islam, 9830802096	Vacant	Soumitra Sadhukha 9836932137	Kamala Das 8777584095	rajrb1gp@gmail.com
		<b>Rajarhat- Bishnupur-II</b>	Smt Sajeeda Bibi, 9830882653	Shri Mannan Gazi, 9830379586	Sashabindu 9733834893	Pnikai Jana 9830882560	Vacant	rajrb2gp@gmail.com
		<b>Chandpur</b>	Shri Debdas Naskar, 7797885256	Smt Hafiza Rahaman, 9647255400	Asutosh Roy 9830819735	Arghya 8972112928	Papia Banerjee 9051710115	raj.chandpurgp@gmail.com
		<b>Patharghata</b>	Shri Uttam Biswas, 9830166690	Smt Sampa Halder, 9007871159	Vacant	Aditya kr Murmu 8637848651	Pradip kr Roy 7003558940	raj.patharghatagp@gmail.co m
		<b>Jyangra Hatiara- II</b>	Smt Sampa Gain, 8620048884	Md. Sahid Ali, 9874644282	Anirban Kar 9051917987	Arnab kr Das 9831622821	Raficul Islam 9733569572	rajjh2gp@gmail.com
8	Barrackpo re-I	<b>Kampa-Chakla</b>	Shri Rabindranath Neogi, 9331886517	Shri Chittaranjan Patra, 9051755514	Md Imam Hossain 8777579347	Saini Das 9123687708	Vacant	gp.kampachakla@gmail.com
		<b>Majhipara- Palashi</b>	Shri Minu Hembram 8017534778	Shri Prabir Saha, 6290435522	Nitish Kumar Sarkar 9432919327	Bhola Saha 7003694242	Vacant	majhiparagp@gmail.com
		<b>Shibdaspur</b>	Smt Anima Mondal, 9230214140	Smt Manira Bibi, 6295175369	Ashok Biswas 9153559307	Kartick Nath 7278666152	Vacant	shibdaspur@gmail.com
		<b>Jetia</b>	Smt Siyanka Ghosh, 6291404311	Shri Ashoke Das, 9874471107	Debabrata Ganguly 8017519347	Alok Kr Das 7003775995	Vacant	jetiagp@gmail.com
		<b>Mamudpur</b>	Smt Ritika Adhikari, 9123320869	Shri Haran Chandra Ghosh, 9230124589	Partha Dutta 9836860784	Dipankar Majumder 7003800021	Koyel Dasgupta 6289186849	mamudpur@gmail.com
		<b>Panpur-Keutia</b>	Shri Ashim Kr Ghosh, 9477275624	Smt Jharna Dalui, 9007699864	Prabir Ghosh 8910899600	Sankar Sarkar 8334010627	Adhir Kumar Biswas 9143409400	panpurgp@gmail.com
		<b>Kowgachi-I</b>	Smt Chaitali Karmakar, 8961412976	Shri Taraknath Adak, 9433803185	Madhumita Sarkar Ghosh 9432758555	Debasish Dey Das 8334830950	Najrul Islam 8482046637	kowgachhi1@gmail.com
<b>Kowgachi-II</b>	Shri Amal Kumar Mondal, 9143614714	Sk Imtiaz Ali, 7890699552	Abdus Samad 8479866592	Sushen Ch Majumder 9163924266	Vacant	kowgachhi2@gmail.com		
9	Barrackpo re-II	<b>Mohanpur</b>	Smt Sharmista Mondal, 7278682200	Shri Nirmal Kar, 9836677701	Baloram Sarkar 9635921575	Dhiman Pal 8240400681	Biplab Bikash Barman 9631581233	mohanpur.gp@gmail.com
		<b>Sewli</b>	Shri Arun Kr Ghosh, 9831337296, 9123748341	Shri Subrata Singha Roy, 9830986604	Kalyani Dasgupta 9153871746	Dibakar Mitra 9830674433	Dipak Kumar Mondal 9734894191	sewligp@gmail.com
		<b>Patulia</b>	Smt Tapati Das, 9432353772	Shri Kishore Baishya, 9143088720, 8013140564	Raghunath Mahato 9474093318	Mahananda Halder 9007606225	Vacant	patulia.gp@gmail.com
		<b>Bandipur</b>	Smt Nazma Bibi, 9681419507	Shri Rouf Ali, 9748330590,	Prabir Saha 8335967632	Sarmista Bhattacharjee	Vacant	bandipur.gp@gmail.com

		6290199794	9674186382		9903078870			
	<b>Bilkanda - I</b>	Shri Chitta Ranjan Mondal, 9231165656	Smt Malina Rani Mallick, 9830523703, 9836487674	Ranjit Mukherjee 8768073886	Prabir Kr Majumder 9831306072	Vacant	bilkanda1.gp@gmail.com	
	<b>Bilkanda-II</b>	Smt Dipa Paik, 9143218693	Shri Sunil Kr Ghosh, 9038920838	Pijush Kumar Das 7890219568	Manik Ghatak 9874655758	Vanant	bilkanda2gp@gmail.com	
<b>10</b>	<b>Bagdah</b>	<b>Bagdah</b>	Smt Anjali Roy, 7063006159	Sri Gopal Chakraborty, 7063006159, 8016018033	Ananda Kumar Sarkar 9734897795	Joyonto Biswas 8240317315	Animesh Majumder (In Charge) 9547000352	bagdahgp@gmail.com
		<b>Boyra</b>	Sri Asit Mandal, 9733003128	Smt Ratna Mandal, 9564494248	Ananda Kumar Sarkar(In Charge) 9734897795	Arup Adhikary 7980022355	Sirajul Molla 7063206021	boyragp@gmail.com
		<b>Asharu</b>	Smt Saraswati Munda, 9933962571	Shri Tushar Kanti Biswas, 8335882960	Abhijit Bairagi 7319369468	Arpan Bala 7001729100	Anadi Chanda 9735282624	asharugp@gmail.com
		<b>Ranghat</b>	Shri Ganesh Roy, 8293229815	Shri Samrat Mondal, 6296062230	Samaresh Ghosh 9733986617	Sanjoy Chattapadhyay 8240252096	Bablu Mandal 9609200254	ranghatgp@gmail.com
		<b>Helencha</b>	Smt Chaina Biswas, 9932314041	Shri Nikhil Ghosh, 9732510792	Arnab Sengupta 8670975690	Supriyo Parui 9064403992	Animesh Majumder 9547000352	helenchagp@gmail.com
		<b>Kaniara - I</b>	Shri Rameswar Bairagi, 9647380481	Smt Swapna Das, 9732631071	Dulal Majumder 8609522970	Sudipto Biswas 9734453457	Madhuparna Basu 8334931180	kaniara1gp@gmail.com
		<b>Kaniara - II</b>	Smt Anamika Biswas, 9593170809	Shri Kishor kr Biswas, 8967268471	Sanjit Kr. Mandal 9333604800	Amit Kr Biswas 9933093712	Santanu Ghosh 8902765082	kaniara2gp@gmail.com
		<b>Sindrani</b>	Smt Latika Mondal, 9733853730	Smt Surabhi Mondal, 7797392846	Samaresh Ghosh (In Charge) 9733986617	Ashim Ojha 9064457176	Bablu Mandal 9609200254	sindranigp@gmail.com
		<b>Malipota</b>	Smt Asmatara Mondal, 6295889591	Smt Kakali Sardar, 6295730033	Dipak Bala 9775691045	Rupam Mukherjee 9875393601	Gopal Roy 9733661657	malipotagp@gmail.com
<b>11</b>	<b>Bongaon</b>	<b>Akaipur</b>	Shri Ujjal Kumr Pal, 9593180816	Shri Manoj kr Deyan 9732790181	Chinmoy Bhattacharjee 8017230050	Sumit Neogi 9874785168	Md Darul Haque 7890537095	gp.akaipur1@gmail.com
		<b>Bairampur</b>	Smt Tanuja Khatun Molla, 9635209569, 9735326852	Vacant	Pradip Bauli 9732526979	Shyamal Tikadar 9735676361	Moloy Kumar Dutta 9733550301	gp.bairampur@gmail.com
		<b>Chawberia-I</b>	Smt Banani Nandi, 7431943389, 9733704934	Shri Amit Singh, 7872722271	Sushil Sarkar 9932710076	Arun Mitra 9564525530	Sanjib Pal (In Charge) 9382756522	chawberia1@gmail.com
		<b>Chawberia-II</b>	Smt Namita Roy (Gharami), 9734889995	Smt Madhbi Roy, 8116700559	Mitali Biswasin Charge) 9933960130	Samir Biswas 9434300888	Sanjib Pal 9382756522	gp.chawberia2@gmail.com
		<b>Chhaygharia</b>	Shri Prasenjit Roy, 9474057206	Smt Kanika Das, 8640024787	Paresh Poddar 9614891585	Ashim Kumar Biswas 9474018402	Paresh Poddar (In Charge) 9614891585	gp.chhaygharia@gmail.com
		<b>Dhramapukuria</b>	Smt Rita Biswas, 7557028125	Shri Sukhdeb Shikari, 9609006534	Chinmoy Bhattacharjee 8017230050	Joydeb Chatterjee 9593050609	Chandeshwar Mukherjee 8944054947	gp.dhramapukuria@gmail.com
		<b>Dighari</b>	Shri Achinta Sarkar, 9609054694	Smt Swapna Sarkar, 9564384320	Paresh Poddar (In Charge) 9614891585	Kallol Roy 9733625250	Abdul Hamid 9733459630	gp.dighari@gmail.com
		<b>Ganganandapur</b>	Shri Jafar Ali Molla, 9732829426	Shri Swarajit Bepari, 9564054456	Sujoy Sarkar (In Charge) 9733374375	Subhendu Basak 8240590214	Krishna Kumar Sarkar 6295757026	gp.ganganandapur9@gmail.com
		<b>Ganrapota</b>	Shri Susanta Dutta, 7602923035	Shri Joydeb Halder, 9734532992	Kalidas Halder (In Charge) 9593001828	Soumen Samadder 9830215292	Atin Biswas 8927074717	gp.ganrapota@gmail.com
		<b>Ghatbaor</b>	Smt Chameli Mondal, 7047073602	Smt Masuma Mondal, 6296349417	Samir Chakraborty (In Charge) 8101424847	Biswajit Saha 8240261152	Samir Chakraborty 8101424847	gp.ghatbaor@gmail.com
		<b>Gopalnagar-I</b>	Smt Jhumpa Das (Kar), 8617046560	Shri Samrajit Baidya, 9734436163	Sushil Sarkar (In Charge) 9932710076	Subhendu Basak (In Charge) 8240590214	Shanti Ranjan Dutta 9733867125	gp.gopalnagar1@gmail.com
		<b>Gopalnagar-II</b>	Smt Nanibala Roy (Majumdar), 9564162646	Shri Ijjajur Rahaman, 9564794773	Adhir Kumar Munda 9735752013	Tanmay Ghosh 750170511	Tapas Nandi 973597920	gp.gopalnagar2@gmail.com
<b>Kalupur</b>	Smt Mukti Sarkar,	Shri Himangshu Mondal,	Mitali Biswas 9933960130	Moloy Kumar Dutta	Sukhendu Saha 9836043726	gp.kalupur@gmail.com		

			9002003885	7363025816		9733550301		
		<b>Palla</b>	Shri Nishit Bala, 9732978219	Smt Latika Thakur, 9002133515	Sujoy Sarkar 9733374375	Gourango Saha 9163450486	Pralay Sarkar 8001878208	gp.palla14@gmail.com
		<b>Sundarpur</b>	Shri Indrajit Shankari, 8926482392	Shri Samir Majumdar, 9735910090	Pradip Bauli In Charge) 9732526979	Biswajit Das 9007618933	Biswajit Mondal 7001658309	gp.sundarpur@gmail.com
		<b>Tangra</b>	Smt Rekha Rani Mallick, 8145690804	Smt Madhusudan Mistri, 9733946424	Kalidas Halder 9593001828	Partho 7584078780	Sadhan Majumder 7584078780	gp.tangra@gmail.com
12	Gaighata	<b>Dharampur-I</b>	Shri Nirmal Ghosh, 9732608192	Shri Atul Dey, 9735774538	Jayanta Kumar Pal 9046824681	Samir Mondal 9775642214	Patauddin 9474201265	dharmapurgp@gmail.com
		<b>Dharampur-II</b>	Shri Niladri Dhali, 9593847471	Smt Mallika Debnath, 8001051675	Kingshuk Adhikary 7908231787	Ashok Kumar Mondal 8910978132	Bankim Chandra Mondal 9734629486	prodhandharmapur2@gmail.com
		<b>Jaleswar - I</b>	Smt Mousumi Saha, 8240840287	Smt Nilima Mondal, 9647378847	Kingshuk Adhikary 9002635907	Kallol Das 9830619227	Shib Ranjan Dey 6291488441	jaleswar1gp@gmail.com
		<b>Jaleswar - II</b>	Shri Godadhar Das, 9851565779	Shri Uttam Sarkar, 9933433894	Tanubrata Dey 7003482613	Samir Mondal 9775642214	Manas Sarkar 9830035360	jaleswar2gp@gmail.com
		<b>Ichhapur-I</b>	Shri Shankari Paul, 9564467797	Shri Ismail Mondal, 8926922971	Vacant	KALLOL DAS 9830619227	SATYAJIT MAHELI 9800023088	ichhapur1grampanchayat@gmail.com
		<b>Ichhapur-II</b>	Smt Seema Mondal, 8695727788	Shri Himangshu Howlader, 8145155159	Bidyut Biswas 892733144	Sukanta Ghosh 934243979	Kalipada Biswas 6296176469	ichhapur2gp@rediffmail.com
		<b>Duma</b>	Shri Chanda Sarkar, 8016825894	Smt Laxmi Ghosh, 9647671276	Tanubrata Dey 8697916171	Shaktipada Singh 9002387741	Paromita Dutta 7427986707	doomagp@gmail.com
		<b>Ramnagar</b>	Smt Arati Khan, 9735760120	Shri Basudeb Ghosh, 7718771789	Asish Mitra 9775123789	Basudeb Roy 825048491	Bidyut Majumder 8346003104	ramnagargp125@gmail.com
		<b>Sutia</b>	Shri Mihir Biswas, 9609993112	Shri Swapan Biswas, 9775024795	Dilip Kumar Majhi (In Charge) 9635989335	Tapas Sarkar 9734807838	Sukumar Mondal 9735504368	sutiagp.2009@gmail.com
		<b>Fulsara</b>	Shri Subhas Ghosh, 9614577987	Smt Iti Sarkar, 9735422840	BISWAJIT MAHELI (In Charge) 8436981312	Sahi Akram 9593074985	BISWAJIT MAHELI 8436981312	fulsaragrampanchayat@gmail.com
		<b>Simulpur</b>	Shri Kana Guha, 9647177964	Shri Papi Deb, 9064132410	Dilip Kumar Majhi 9635989335	Tuhina Khatun 9474747017		gpsimulpur@gmail.com
		<b>Jhowdanga</b>	Shri Samir kr Biswas, 9734691102	Smt Anna Biswas (Adhikary) 7363863700	Sarajit Kumar Mondal (In Charge) 9093705487	Sudhangshu Mallick 9874882342	Sarajit Kumar Mondal 9093705487	prodhanjhowdanga@gmail.com
<b>Chandpara</b>	Shri Dipak Kumar Das, 9378412916,9932620356	Shri Manimala Biswas, 9732974377	Soma Saha 9064980614	Sanjay Bala 8250074865	Surendranath Singha 8250014945	chandparagp@gmail.com		
13	Basirhat-I	<b>Sangrampur Sahibhati</b>	Shri Sanjay Sarkar, 9733668710	Smt Mamani Das, 9564910777	Amit Mistri 8370906793	Partha Majumder 9932030144	Buddyadeb Saha 9732462941	gp.sangrampur@gmail.com
		<b>Gachha Akharpur</b>	Smt Ferdousi Bibi, 9733668710 9735175379	Shri Sisir Dutta, 8001853639	Amit Kumar Ghosh 8509562352	Asish Kumar Biswas 8759221100	Md.SAIFUL ISLAM- 9800580683	gp.gachha@gmail.com
		<b>Itinda Panitor</b>	Smt Meherun Necha Khatun (Bibi), 8945949197	Shri Chinmay Sarkar, 9332286828	Mashawar Sarkar 8967908680	Swapan Mandal- 8926422661	Dilip Kumar Das 9735350744	gp.itinda@gmail.com
		<b>Nimdaria kodalia</b>	Smt Suparna Das, 8653289992	Smt Asma Khatun Bibi, 6296694649	Amit Kumar Ghosh 8509562352	Prasad Kr Shome- 9830642080	Krishna Mallick 9734631556	gp.nimdaria@gmail.com
		<b>Gotra</b>	Shri Halima Bibi Mondal, 9734687954	Sekandar Ali Gazi, 9733667893	Srijul Islam 9732624057	Debasis Dey Das 9874932863/8334830950	Sandip Mondal 8926647335	gp.gotra@gmail.com
		<b>Pifa</b>	Smt Mandira Saha, 8391881181	Shri Alamgir Mondal, 9734496980	Dinabandhu Das 9732413195	Vacant	Pasanta Sarkar 8900447272	gp.pifa@gmail.com
		<b>Sankachura Bagundi</b>	Smt Arifa Bibi Seikh, 7797868525	Shri Golam Mostafa Gazi, 9775379926	Sec Is In Charge Of EA-Avijit Mondol 9614227583	Bishwanath Sinha 9083648733	B Alam 9083319914	gp.sankchura@gmail.com
14	Bashirhat-	<b>Begumpur</b>	Shri Jamaluddin	Md. Minajul Islam,	Rajashree Sadhukhan	Monoranjon Mistri	Sumit Nath 9735536161	gp.begumpurbibipur@gmail.com

15	II	<b>Bibipur</b>	Mallick,9734344357	8906132487	8017966367	9635703346	com	
		<b>Champapukur</b>	Smt Swapna Saha, 7584920820	Shri Nazmul Haque Molla, 9064115751	Amwar Hossein 9734026191	Ranjit Mondal 9382320230	Ranjit Mondal 9382320230	gp.champapukur@gmail.com
		<b>Chaital</b>	Smt Sonali Bibi, 8617843733	Shri Mafijul Mondal, 9734654357	Gollam Rabbani Mondol 9732500495	Subrata Das 9563221746	Arup Sarkar 9933443057	gp.chaita@gmail.com
		<b>Dhanyakuria</b>	Smt Sukla Pahar, 8637085855	Shri Sukhendu Ghosh, 9735766154	Sadhan Mal 7872276481	Monoranjon Mistri 9635703346	Sankar Adhoikary- (Sahayak In Charge of Sec) 9332567811	gp.dhanyakuria@gmail.com
		<b>Ghorarash Kulingram</b>	Smt Jaya Adhikari, 8695818134	Smt Sahirun Nargis, 6294889598	Najimuddin Biswas 9735504694	Pritam Sarkar 9733806046	Partha Ghosh-7596850545	gp.gkulingram@gmail.com
		<b>Kachua</b>	Smt Farida Bibi, 9775157540	Shri Sadhan Das,9932546918	Shayamapada Mondal 9474152767	Arpan Kumar Bala 9091719600	Manash Prodhan 9002658296, 9735261740	gp.kachua@gmail.com
		<b>Kholapota</b>	Shri Arpesh Mukhopadhyay, 9735763405	Smt Tumpa Das, 9382448754	Kased Ali Molla (In Charge) 8932661596	Sudip Rakshit 7001780954, 8944099872	Kased Ali Molla 8932661596	gp.kholapota@gmail.com
		<b>Rajendrapur</b>	Smt Champa Khatun,8637560720	Shri Layak Ali Sardar, 7872292160	Gobinda Halder 9836496922	Sk.Mazharul Islam 9143116739	Eusuf Ali Phakir-8609464906	gp.rajendrapur@gmail.com
		<b>Srinagar Matia</b>	Shri Mustak Ahmed, 8373036383	Shri Premendra Mallick, 9733570890	Manash Das 9733545527	Prabhat Kiron Bage 9635154244	Manash Das 9733545527	gp.smatia@gmail.com
15	Swarupnagar	<b>Tepul Mirzapur</b>	Smt Tripti Mitra, 9733815197	Shri Narayan Ch Kar, 9733723470	Vacant	Rabiul Islam 9547739330	Subhashree Sarkar 9804530173	gp.tmirzapur@gmail.com
		<b>Saguna</b>	Shri Abdus Chammad Mondal, 9732527798	Shri Haradhan Pramanik, 8509335083	Haradhan Saha 9874226873	Sarmistha Dutta 9874884015	Jiban Debnath 9434503234	gp.soguna@gmail.com
		<b>Charghat</b>	Smt Basanti Biswas, 8926010409	Shri Asanurjaman Mondal, 9051504267	Subhas Ch Biswas 9732737578	Charantani Biswas 9007533061	Gouranga Biswas 9732969691	gp.charghat@gmail.com
		<b>Swarupnagar Baglani</b>	Smt Chanadana Ghosh, 9143034700	Shri Anarul Biswas, 9732574673	Sanjoy Sarkar 9735262184	Manisankar Jana 9733568192	Ziwaul Rahaman 9733951430	sbanglani.gp@gmail.com
		<b>Sarapul Nirman</b>	Smt Maya (Ray) Majumdar, 7076190568	Shri Debadrata Biswas, 9733035817	Vacant	Suman Dutta 9735653148	Tapan Kr Mandal 7583908741	gp.snirman@gmail.com
		<b>Gobindapur</b>	Shri Susanta Mistri, 9083859248	Shri Asharaf Mollya, 9734649428	Charantan Bhattacharaya 9775132771	Malay Nath 9734979760	Vacant	gp.gobindapur123@gmail.com
		<b>Bithari Hakimpur</b>	Smt Lima Gazi, 7872077951	Shri Manabesh Sarkar, 8768046056	Vacant	Vacant	Samir Sakhari 9733728391	bitharihakimpurgp@gmail.com
		<b>Balti Nityanandakathi</b>	Smt Ancharna Ghosh, 9733669494	Shri Iluis Sk, 9734377922	Sailen Chakrobartuy 9735711812	Satyadeb Chakraborty 9475354350	Ajit Kr Mallick 9732846984	bnityanandakatigp@gmail.com
		<b>Kojuri</b>	Smt Santilata Tarafdar, 8768251778	Smt Arifa Bibi, 8145086868	Tapas Kr Mandal 9735636970	Mritunjay Barui 9635237396	Debabrata Mondal 9933805957	gp.kajuri@gmail.com
		<b>Bankra Gokulpur</b>	Shri Tushak Kanti Ghosh, 9609282018	Smt Aloka Biswas, 9775189119	PARTHA MONDAL 9836805941	Prasanta Ghosh 9609006675	Chandra Sekhar Das 9475972679	gp.bankra@gmail.com
16	Baduria	<b>Aturia</b>	Smt Purnima Sarkar 95634229189	Minajur Rahaman 7001586169	Smt Arunima Roy, 9775605158	Shri Pinaki Bhowmik (NS), 9734825821	Nil	aturia.gp@gmail.com
		<b>Bagjola</b>	Shri Jamiraddin Mandal,9732881303	Shri Sankar Das, 9732674481	Shri Zakir Hossain Molla 7001534034	Shri Swagatha Biswas 9932666778	Shri Narayan Singh 7797615073	bagjolagp@gmail.com
		<b>Bajitpur</b>	Smt Sadahana Mondal,9735331676	Shri Gopal Chandra Mondal, 9733634840	Shri Atanu Halder 9126422229	Vacant	Vacant	bajitpur.gp11@gmail.com
		<b>Chandipur</b>	Smt Sonali Khatun Bibi, 9733553178	Shri Susanta Pal, 9732789851	Shri Atanu Halder (In-Charge) 9126422230	Shri Ashok Sarkar 6295373834	Vacant	gpchandipur1@gmail.com
		<b>Chatra</b>	Shri Adhir Chandra Roy,	Shri Aslam Uddin,	Safikul Islam 9832863333	Asish Kr. Biswas	Vacant	chatragp@gmail.com

			9734382236	8642907912		9064115226		
		<b>Jadurhati Dakshin</b>	Shri Mosaraf Ali, 7872479608	Smt Soma Pandit, 9780119722	Manirul Islam 9735338648	Utpal Saha 7980234521	Prakas Orao 7278106122	jdakshin@gmail.com
		<b>Jadurhati - Uttar</b>	Smt Kanaklata Mondal, 7797369277	Shri Jayadul Haque, 9733793875	Tota Shekh 7872359210	Rana Guha 8670475927	Narayan Shingh 7797615073	juttargp@gmail.com
		<b>Jagannathpur</b>	Smt Anowara Bibi, 8001206672, 6297000276	Shri Hasanurjijaman, 7001500312	Tota Shekh 7872359210	Pradip Kumar Das 9432409926	Rhithun Biswas 7063378048	nregs.jagannathpurgp@gmail.com
		<b>Jasaikati-Atghara</b>	Smt Ajida, 9732117740	Shri Trikh Hasan, 9093162860	Linton Mondal 8296632532	Vacant	S.K.Samirul Islam (In Charge) 9733802587	gpjatghara@gmail.com
		<b>Nayabastia Miloni</b>	Shri Khairul Islam, 9732521619	Smt Sadhana Mondal, 9732529070	Biksh Roy 7501373702	Pradip Kumar Das (In Charge) 9432409926	Rithun Biswas (In Charge) 9064877616	nayabastiagp@gmail.com
		<b>Raghunathpur</b>	Shri Utpal Kahar, 8609022394	Shri Nurun Nahar Ahamed, 8250054414	Sanjay Sarkar (In Charge) 8016846483	Shubha Das 9434830208	Sanjay Sarkar 8016846483	raghunathpurgp@gmail.com
		<b>Ramchandrapur Uday</b>	Nur Islam Laskar, 9735471492	Shri Jagadish Mondal, 9732721485	Biksh Roy 7501373702	Surath Kumar Patra 9749435561	Shyamal Kumar Karmakar 9903487543	rudaygp@gmail.com
		<b>Sayestanagar-I</b>	Smt Samoon Nahar Bibi, 9735411492, 9733884620	Shri Amit kr Das, 9733959629	Krishna Das 7278765970	Rajesh Halder 9933438825	Vacant	sayestanagar1gp@gmail.com
		<b>Sayestanagar-II</b>	Smt Shibani Sardar, 9064657671	Shri Arindam Mondal, 9732765115	Gurukinkkar Nath (In Charge) 9733562753	Surath Kumar Patra (In Charge) 9749435561	Gurukinkkar Nath 9733562753	gpsnii@gmail.com
17	Haroa	<b>Bokjuri</b>	Shri Ahamed Ali, 9635137474	Smt Krishna Mondal, 9735741264	Abu Nasir 9836465455	Debmalya Satra 9474501922	Md Abu Nasir 9836465455	gp.bakjuri@gmail.com
		<b>Salipir</b>	Smt Krishna Mondal, 8167728204	Shri Montu Molla, 9775532187	Pratik Das 9883348996	Shahi Akram 8001369729	Rabiul Haque 9732544786	gp.salipur@gmail.com
		<b>Sonapukur</b>	D Fariad Ali Jamadar, 97327807	Shri Astapada Mondal, 9733762641	Dipankar Das 9093822296	Subhash Chandra Roy 9932583757	Ganesh Chandra Das 8967360088	gp.sonapukursankarpur@gmail.com
		<b>Kulti</b>	Shri Mongali Sardar, 8342877824	Shri Rakibul Molla, 9732424035	Hazra Chandra Das 9093822296	Sudip Pal 8926550980	Nasirul Islam Molla 8967020433	gp.kulti@gmail.com
		<b>Haroa</b>	Shri Sirajul Islam Molla, 9775065619	Shi Sahanoyaj Molla, 9143266861	Manobendra Naskar 8697933671	Prabir Naha 8777283294	Pintu Bhattacharya (In Charge) 9732576940	gp.haroa@gmail.com
		<b>Khasbalanda</b>	Smt Arecha Bibi, 9735729695	Shri Rajak Ali Molla, 9932448826, 9364004450	Sayamal Das 8240111064	Biswanath Halder 9038389315	Md Akerujaman 8240111064	gp.khasbalanda@gmail.com
		<b>Gopalpur-I</b>	Smt Anima Sardar, 8343064250	Shri Mithun Kahar, 9734782548	Ashok Kumar Parui 9733336607	Bablu Murmu 9735634271	Rabiul Haque 9732544786	gp.gopalpur1@gmail.com
		<b>Gopalpur-II</b>	Smt Bidha Mondal, 9641874655, 9564835997	Shri Kamarul Sardar, 9647400232	Ganesh Chandra Das 8967360088	Bablu Murmu 9883324593	Ganesh Chandra Das 8967360088	gp.gopalpu2@gmail.com
18	Hasnabad	<b>Amlani</b>	Smt Rokeya Mondal, 9733915157, 9735554406	Smt Mithu Mondal, 9609390325	Vivek Shaw 9830682415	Chandan Roy Chowdhury 9064076432	Mostab Ali 9932689610	gp.amlani@gmail.com
		<b>Barunhat Rameshwarpur</b>	Smt Chabbi Mondal Das, 9800091306	Shri Abul Kalam, 98609669373	Bhairab Mondal 8609965334	Gaurhari Kanjilal 9051063755	Vacant	gp.barunhat@gmail.com
		<b>Bhawanipur-I</b>	Shri Pradip Mallick, 9732802636	Smt Jaba Mondal, 7699365870	Tapan Kumar Gowsami 7086405575	Monojit Kor Saha 9883337100	Vacant	gp.bhawanipur1@gmail.com
		<b>Bhawanipur-II</b>	Smt Chandana Rishi, 8145267721	Shri Omar Faruque Gazi, 9647404426	Secretary In Charge 9733725825	Bijoy Sarkar 9734677755	Ichhaque Molla 9733725825	gp.bhawanipur2@gmail.com
		<b>Bhebia</b>	Shri Oliul Mondal, 8001149974	Smt Sumana De Banerjee, 8926893652	Pintu Mondal 9883450845	Sayan Roy 9836507672	Vacant	gp.bhebia@gmail.com
		<b>Hasnabad</b>	Shri Ramkrishna Ghosh, 9093589036	Smt Jharna Mondal, 8972525434	Dipak Mondal 9635112665	Nazim Md Sahaji 7384509712	Vacant	gp.hasnabad@gmail.com
		<b>Makhalgaccha</b>	Smt Gouri Bar, 9093589036	Smt Taslima Bibi,	Vacant	Nabendu Bhattacharia	Acher Ali Gazi 7063002822	gp.makhalgacha@gmail.com



			8972977304	9733508321		9748968356		
		<b>Murarisha</b>	M.D Abdul Ohab Gazi, 8926601511	Shri Kalidas Biswas, 8617834203	Vacant	Pabitra Kumar Sarkar 9903887758	Sabita Sarkar 8900571907	gp.murarisha@gmail.com
		<b>Patlikhanpur</b>	Shri Parul Gazi, 9091093993 9800983232	Smt Archana Mondal, 6295008901	Bhairab Mondal 8609965334	Nazim Md Sahaji 7384509712	Rajib Sarkar 9732764236	gp.patlikhanpur@gmail.com
19	Minakhan	<b>Atpukur</b>	Shri Manas Mahato, 960827934, 9732567801	Smt Tanjila Bibi, 9734542277	Mojamall Hossan 9933527530	Lenin Mallick 8637544231	Dilip Das 9732800232	atpukurgp@gmail.com
		<b>Bamanpukur</b>	Smt Sakila Khatun Bibi, 9734492020	Shri Madhusudan Maity, 9732426254	Tapan Dey 9002544550	Abdul Roaf 9804734485	Srilekha Roy ( In Charge) 983086676	bamanpukurgp@gmail.com
		<b>Chaital</b>	Smt Ratna Mondal, 9153422637	Shri Sukumar Halder, 9635786324	Mostafijur Rahaman 9830819735	Vacant	Atikaur Rahaman 8348049055	chaitalgp@gmail.com
		<b>Champali</b>	Smt Srabanti Mondal, 7430978009	Shri Abdul Hamid Molla, 9732769423	Adhir Kumar Mundari 8372949927	Sunil Marandi 9874132513	Dilip Das 9732800232	champaligp@gmail.com
		<b>Dhuturdaha</b>	Shri Biswanath Mondal, 9775011856	Smt Rabea (Bibi), 9732769764	Mojamall Hossan 9734605569	Sunil Marandi 8334003705	Dilip Das 9732800232	dhuturdahagp@gmail.com
		<b>Kumarjole</b>	Smt Nazma Bibi, 7679601636	Smt Manju Halder (Naskar), 9732767997	Ajad Hossan Molla 9775673200	Abhijeet Sarkar 8583904215	Prasun Kumar Baidya (In Charge) 9732605825	kumarjolegp@gmail.com
		<b>Minakhan</b>	Shri Tajmira Bibi, 9732502229	Smt Rina Rani Barui, 9733708257	Azad Hossain Molla 9732673981	Biswajit Roy 8420934875	Tapas Sinha 6297644262	gpminakhan@gmail.com
		<b>Mohonpur</b>	Shri Nirupama Mistry Das, 9382905858	Shri Asutosh Sardar, 8945559622	Nirmal Kayal 8001152121	Soumitra Biswas 8170867680	Tapas Sinha 6297644262	mhnpurgp@gmail.com
20	Hingalgunj	<b>Bishpur</b>	Shri Sanjit Jana, 8348763341	Shri Sanatan Munda, 7797011209	Vacant	Dulu Dutta 8927821235	Anarul Haq 7076013405	bishpurgp@gmail.com
		<b>Dulduli</b>	Shri Chanchal Mondal, 7699071126	Shri Bidhan Munda, 9382441901	Md Firoj 9749821031	Sadarul Islam 9732826493	Vivekananda Mondal 9002612648	dulduligp@gmail.com
		<b>Gobindakathi</b>	Shri Sanjib Kr Mondal, 9933434232	Shri Anaga Mohan Mondal, 9007975194	Achinta Bairagi 9775689170	Chandan Sadhak 7595895988	Vacant	gobindakatigp@gmail.com
		<b>Hingalgunj</b>	Smt Tandra Mondal, 9933585910	Shri Sukanta Sarkar, 9800039087	Sanjay Das 8343870056	Sujit Kr Mishra 9732755597	Vacant	prodhan.hingalgunj@gmail.com
		<b>Jogeshgunj</b>	Shri Nagendranath Baidya, 9933161150	Smt Rupa Mondal, 8972349954	Surav Majhi 9732814359	Vacant	Vacant	jganjgp@gmail.com
		<b>Kalitala</b>	Smt Dipti Mondal, 9002016008	Shri Santosh Mondal	Tapandu Mahato 9832276299	Firoj Khan 9832276299	Vacant	kalitalagp@rediffmail.com
		<b>Rupamari</b>	Shri Sanatan Sardar, 9732341932	Shri Uttam Kr Mondal, 9800779775	Vacant	Ramesh Mondal 8637592507	Amit Mondal 7797596359	rupamarigp007@gmail.com
		<b>Sandelbil</b>	Smt Manjula Mondal 8670054416	Shri Jaynal Abedin Gazi 8016626270	Bholanath Halder 8697139380	Arafat Ali 8371068292	Vacant	sbillgp@rediffmail.com
		<b>Sahebkhal</b>	Smt Suchitra Mondal, 7432877446	Shri Amiya Mondal, 9732854420	Debabrata Bhar 9874957080	Vacant	Buddadeb Das 9733378883	sahebkhaligp@gmail.com
21	Sandeshkh ali-I	<b>Boyer mari-I</b>	Shri Muanur Rahaman, 9732576886	Smt Ashtami Mahato, 9732804398	Souvik Das 8016438238	Biswajit Samabar 9831458930	Vacant	boyer mari1@gmail.com
		<b>Boyer mari-II</b>	Smt Suparna Das (Mondal), 9733004878	Shri Sakim Ali Molla, 8145037605	Haripodo Roy 8617444104	Manarath Tudu 8967934262	Vacant	boyer mari2@gmail.com
		<b>Sarberia Agharhati</b>	Sk Sahajhan, 9733804506	Shri Kamal Krishna Sain, 9153588702	Md Firoj Alam 9433402445	Manirul Sheikh 8609711571	Vacant	sagarhati@gmail.com
		<b>Hatgachi</b>	MST Firoza Bibi Molla, 9733804506, 9735411517	Shri Sushil Kharbin, 9732581629	Souvik Das (In Charge) 8016438238	Rajib Ghosh 8926355222	Haran Munda ( In Charge) 9775290284	hatgachi@gmail.com
		<b>Nazat-I</b>	Shri Jaynath Mahali,	Shri Sabbir Ali Molla,	Biswajit Mondal (In Charge)	Gopal Ch Pal 9593581675	Biswajit Mondal 9830369146	nazat1grampanchayat@gma

			9093998599	9647430550	9830369146		il.com
		<b>Nazat-II</b>	Smt Anupama Karmakar, 9733617477	Shri Jawaharlal Mahata, 8609859515	Nitai Das (In Charge) 8637867014	Sudip Gain 9732187400	Nitai Das 8637867014 nazat2@gmail.com
		<b>Kalinagar</b>	Smt Bipasha Mondal, 7872409718	Shri Bilash Halder, 9733574221	Md Easin Ali 9734060818	Subhas Halder 9734060818	Vacant kalinagargp@gmail.com
		<b>Sehera Radhanagar</b>	Shri Kalikinkar Das, 9732973312	Shri Abdul Mannan Molla, 9609291281	Dipankar Dey 9433117377	Naba Kumar Mondal 8777758173	Vacant sradhanagar@gmail.com
		<b>Durgamondop</b>	Shri Lakhan Adhikari 9733774821	Shri Sunil Sardar, 7074015842	Vacant	Sankar Samadar 9748697947	Biswajit Kittanya 8670360186 durgamandapgp@gmail.com
		<b>Korakati</b>	Smt Depali Gayen, 9609233446, 9831292586	Shri Sridam Howly, 8536860118, 7059775228	Monoranjan Ray 8145143484	Polin Chowdhury- In charge 8145351169	Vacant korakatigp6@gmail.com
		<b>Bermajur-I</b>	Shri Tapan Sardar, 8513083631/ 8001856678	Shri Sahajahan Sekh, 8609283938	Gopal chandra Mondal 9800958144	Md. Kalamuddin-charge 9800053872	Tapash Kumar Maity- (Sahayak in charge of Sec) 9734047496 bermajur1gp@gmail.com
		<b>Bermajur-II</b>	Shri Siddik Ali Molla, 9735650265	Tamijuddin Molla, 9733538126	Md.Imran Ali Molla 8370905424	Polin Chowdhury 8145351169	Vacant bermajur2gp@gmail.com
		<b>Khulna</b>	Smt Basanti Mondal 6295068758, 9732580126	Shri Satyajyoti Sanyal, 9732553354	Tarapada Ray 9699392465	Avijit Nag 9874271774	Vacant khulnagp@yahoo.com
		<b>Jeliakhali</b>	Smt Minara Molla, 9874085042	Shri Dharani Dhar Panda 9732672696	Sec in Charge of EA- Anil kumar Sardar- 9735766423	Abhijit Patra-In Charge 7063211310	Anil kumar Sardar- 9735766423 jeliakhaligp@gmail.com
		<b>Sandeshkhali</b>	Shri Dilip Mallick 9733789404	Smt Kakuli Basu Biswas 9732521498	Vacant	Md. Kalamuddin 9800053872	Basudeb Sardar 9647329627 gpsandeshkhali@gmail.com
		<b>Monipur</b>	Smt Shibani Sardar, 8609709597	Shri Prosenjit Ganguli, 9831729294	Md.Saifuddin 8145881677	Avijit Patra 7063211310	Vacant monipurgp@yahoo.com

**LIST OF DIVERS (Civil Defence Volunteers), North 24 Parganas**

Sl. No.	Name of Diver (CDV)	Sub-Division	Block/ Municipality	Mobile No.	Phase
1.	Rahul Amin Gazi	Basirhat	Basirhat-I Block	9046001535	I
2.	Amit Mondal	Basirhat	Do	8509653110	I
3.	Satyajit Mondal	Basirhat	Do	7384802903	I
4.	Suman Biswas	Basirhat	Do	9614259996	I
5.	Bhagirath Pramanik	Basirhat	Hasnabad Block	8514944390	I
6.	Mukul Das	Basirhat	Do	7872055617	I
7.	Pritam Ghosh	Barrackpore	Naihati Muni	9830990104	I
8.	Somnath Sarkar	Barrackpore	Garulia Muni.	9038378157	I
9.	Saifuddin Molla	Basirhat	Sandeshkhali-I	8348604874	I
10.	Amit Biswas	Basirhat	DO	8346049481	I
11.	Ranjit Dey	Basirhat	DO	7407533397	I
12.	Shibshankar Patra	Basirhat	Minakhan	9749480467	I
13.	Supriya Roy	Bongaon	Bongaon Muni.	7584820152	I
14.	Sukdev Mandal	Bongaon	Do	9635417313	I
15.	Arnab Biswas	Bongaon	Do	8900095071	I
16.	Anal Kr. Mandal	Bongaon	Do	9775119379	I
17.	Srikanta Sarkar	Bongaon	Do	7602486191	I
18.	Sanjib Roy	Barasat	Barasat Muni.	9339521351	I
19.	Subrata Pal	Barasat	Do	7278584092	I
20.	Sajal Mondal	Barasat	Barasat-II	9239506793	I
21.	Debasis Roy Chowdhury	Barasat	A.K. Muni.	9563591186	I
22.	Sandip Ghosh	Barasat	Barasat-II	9831133325	I
23.	Dinabandhu Shil	Basirhat	Baduria	9832710722	I
24.	Sukamal Mondal	Basirhat	Do	9614637506	I
25.	Bappa Chakraborty	Basirhat	Haroa	9851965814	I
26.	Pintu Das	Basirhat	Do	9851026285	I
27.	Avijit Biswas	Bongaon	Bongaon	9647324898	I
28.	Chandan Chakraborty	Bongaon	Do	9732595173	I
29.	Md. Abdullah Gazi	Basirhat	Hingalgunj	7602759667	II
30.	Shri Sanatan Ghosh	Basirhat	-Do-	9635403832	II
31.	Shri Malay Halder	Basirhat	-Do-	9679697466	II
32.	Shri Debjyoti Biswas	Basirhat	-Do-	9635663399	II
33.	Shri Bhim Chandra Das	Basirhat	-Do-	9679654506	II
34.	Shak Maruf Billah	Basirhat	Hasnabad	9333933514	II
35.	Shri Gouranga Mondal	Basirhat	Swarupnagar	9734312223	II
36.	Shri Prasanta Kumar Munda	Basirhat	Sandeshkhali-I	8001481244	II
37.	Shri Ruhul Amin Gazi	Basirhat	Basirhat-I	9046001535	II
38.	Shri Suman Das	Basirhat	Haroa	9775457753	II
39.	Shri Ashish Munda	Basirhat	-Do-	8609689698	II
40.	Shri Subhankar Sana	Basirhat	-Do-	9563044207	II
41.	Shri Bubai Mondal	Basirhat	-Do-	8001940210	II
42.	Shri Sadhan Das	Basirhat	-Do-	8653467118	II
43.	Shri Mahes Sardar	Basirhat	-Do-	8759956456	II
44.	Shri Bhriguram Panda	Basirhat	Minakhan	7384918512	II
45.	Shri Bapi Mondal	Basirhat	Minakhan	9093745748	II
46.	Shri Gadadhar Rajbanshi	Barrackpore	Barrackpore-II	9038748115	II
47.	Shri Hasan Ali	Barrackpore	-Do-	7278921266	II
48.	Shri Ashis Paul	Barrackpore	-Do-	8013014769	II
49.	Shri Prem Kumar Mallick	Barrackpore	Kanchrapara Municipality	8981113004	II
50.	Shri Sujoy Singha	Barasat	Habra-I	9434179181	II
51.	Shri Ajit Das	Barasat	Habra-I	8436098706	II
52.	Md. Imran Gazi	Barasat	Barasat-I	8697555133	II

53.	Shri Prasenjit Ghosh	Barasat	Habra-II	8653285614	II
54.	Shri Sukdeb Ghosh	Barasat	Habra-II	9851876368	II
55.	Shri Sovan Mahanta	Bongaon	Bongaon Municipality	8436408409	II
56.	Shri Manabendra Halder	Bongaon	-Do-	7872748495	II
57.	Shri David Mondal	Bongaon	-Do-	9153822314	II
58.	Shri Subhankar Biswas	Bongaon	-Do-	9609021918	II
59.	Shri Surajit Halder	Bongaon	Bongaon Block	9800426876	II
60.	Shri Mihir Sarkar	Bongaon	-Do-	7679567474	II
61.	Shri Rajesh Mal	Bongaon	-Do-	9093584828	II
62.	Shri Shyamal Mondal	Bongaon	-Do-	8372979591	II
63.	Shri Dhruva Baidya	Bongaon	-Do-	8158919467	II
64.	Shri Rajat Adhikary	Bongaon	-Do-	9609028448	II
65.	Shri Proloy Mallick	Bongaon	-Do-	7063194968	II
66.	Shri Suman Majumder	Bongaon	-Do-	8967262874	II
67.	Shri Susanta Adhikary	Bongaon	-Do-	9475869487	II
68.	Shri Avijit Joardar	Bongaon	-Do-	8101016645	II
69.	Shri Surya Dey	Barrackpore	Kamarhati Municipality	7003205945	III
70.	Shri Apurba Bala	Barrackpore	Barrackpore- I	9163883979	III
71.	Shri Debasish Bairagi	Barrackpore	Barrackpore- I	8647915280	III
72.	Shri Ranjit Mallick	Barrackpore	Barrackpore- I	8583942295	III
73.	Shri Monajit Gain	Barrackpore	Barrackpore- I	8017471330	III
74.	Shri Sahil Aktar	Bashirhat	Baduria	9007859015	III
75.	Md. Riajul Gazi	Basirhat	Hasnabad	9593226709	III
76.	Shri Bapi Mondol	Basirhat	Basirhat-II	8927170313	IV
77.	Shamin Ahamed Gazi	Basirhat	Basirhat-II	8609795235	IV
78.	Tanmoy Ghosh	Barrackpore	Panihati Municipality	7980170821	IV
79.	Santunu Dalui	Barrackpore	Panihati Municipality	6290792249	IV
80.	Satish Singh	Barasat	Barasat Municipality	9804485571	IV
81.	Haridas Baulia	Barasat	Barasat Municipality	8017317225	IV
82.	Mrinmoy Chaterjee	Barasat	Habra-II Block	7001227520	IV
83.	Rajib Kahar	Barasat	Habra-II Block	9733375311	IV
84.	Surajuddin Mondol	Barasat	Deganga	7063742094	IV
85.	Mortaza Hossain	Barasat	Barasat-I	9382304816	IV

**DIG, SAP, Barrackpore; 033/2592-0212, 033/2592-0213 (for divers)**  
**Joint C.P. (3), Kolkata Police, Kolkata: 033/2262-3627 (for divers)**  
**DIG (AP) BKP S.Silver (Nodal officer) 9073343260**

## Communication Plan North 24 Parganas for Mobile Network Failure

The district, North 24 Parganas is having a population as per the 2011 census of 1, 00, 09,781 persons with an average density of 2204.6 persons per sq. km. With the rise in population and migration of people to work in this district every day, there is additional pressure and demand for network connectivity in this district during office hours. The major communication network in this district is under BSNL, along with private telecom companies like Jio, Vodafone, Airtel, idea etc. It can be estimated approx. 85% of the population has mobile connectivity with a minimum of 2 connections per mobile along with a landline. Most of these sets are android or ios based with the use of various messenger apps.

It has been observed during the past few disasters in the Indian Sub-continent that after any major incident, (Cyclone and Earthquake) mobile network connection is down, either by infrastructure breakdown or by excessive use of mobile during this situation. As a result, the vital responsibility of the response agencies is hampered in this context. The district is no such exception. It has been observed that major communication failures in this district could be from earthquakes and cyclones. Thus an emergency communication plan is been set up for cyclones and earthquakes.

<b>Mobile network failure in the District</b>	<ol style="list-style-type: none"><li>1. Landline phone may be used.</li><li>2. RT Set of Police may be used. If required police may be requested to install an RT Set in the DM office, SDO office, and BDO office.</li><li>3. Satellite phone may be used. The district has one satellite phone. Additional sets can be obtained from SEOC, BSNL and Railways.</li><li>4. Communication system of railways may be used for communication.</li><li>5. V-Sat may be used for communication with SEOC.</li><li>6. HAM Radio may be used.</li><li>7. Public address system (Megaphone, loudspeakers, siren) may be used.</li><li>8. Civil Defence Volunteers may be used as messengers.</li></ol>
---	---

## HISTORY OF VULNERABILITY

Type of Disaster	Area affected
<b>Flood</b>	19.16% of the population lives in flood-prone areas. Most flood-prone Blocks are Hingalgunj, Hasnabad, Sandeshkhali- I/II, Minakhan, Haroa, Baduria, Swarupnagar, Bagdah, Bongaon, Gaighata, Deganga, and Habra-I/II. Flood of this region is mainly due to the geographic location of these blocks along with the low mean sea level. With the rise of the sea level, there is the constant threat of inflow of river water causing more chances of flood in these blocks.
<b>Earthquake:</b>	73 % of the total area comes under the High Damage Risk Zone (Zone IV) and 27 % of the total area comes under the Moderate Damage Risk Zone (Zone III). Part of the Bongaon, Barasat, and Barrackpore Subdivisions come under Zone IV. The entire Basirhat Subdivision containing the entire Sundarban area under this district is highly vulnerable to earthquakes and tsunamis.
<b>Wind &amp; Cyclone:</b>	The entire district is in the Very High Damage Risk Zone due to Wind & Cyclone – the wind speed may rise above 200 Kmph. Very recently the district experienced Cyclone “Aila” (maximum wind speed 120 Kmph) on 25 <sup>th</sup> May 2009 followed by “Fani” on 4 <sup>th</sup> May 2019 and “Bulbul” on 9 <sup>th</sup> November 2019, Amphan on 20 <sup>th</sup> May 2020, and Yaas on 26 <sup>th</sup> May 2021.
<b>Drought:</b>	Draught is not that prevalent in this district but, was recently experienced in 2010 owing to less rainfall (857 mm) in Monsoon Season against 1579 mm. normal rainfall. The probability of Draught is increasing with increasing water Scarcity.
<b>Cyclonic depression/ Tornado:</b>	Tornado hits at Gaighata Block in the year 1983, and 2001 under Bongaon Sub-Div. Tornado hits at Ashokenagar – Kalyangar Municipality, Habra-I Block Deganga Block on 29 <sup>th</sup> July 2015 and also in 2021.
<b>Secondary (Probable Risks) Terrorist Attack Airport/flight High Jack:</b>	The Netaji Subhas Chandra Airport Being located in the district and the lifeline of the State is highly vulnerable to any terror strike or terrorist activity in the future. There are also chances of Chemical/ Radiological leakage in the airport area while handling radioactive substances. Besides contamination and spread of the virus among
<b>Arsenic:</b>	Arsenic is caused due to high levels of dissolved minerals in the water. North 24 Parganas is mainly affected by the problem, the vulnerable blocks are Habra-I, Habra-II, Barasat-I, Barasat-II, Deganga, Basirhat-I, Basirhat-II, Swarupnagar, Sandeshkhali-II, Baduria, Gaighata, Rajarhat, Bagdah, Amdanga, Bongaon, Haroa, Hasnabad, Barrackpore-I, Barrackpore-II. New blocks are Minakhan and Hingalgunj. Blocks are identified as per (PHED) report. <b><i>The State of West Bengal is “First” on the Arsenic list in India.</i></b>
<b>Lightning deaths:</b>	This phenomenon is most common in the monsoon season and mainly from April to November. In the recent past, the district has witnessed a large number of deaths due to lightning mostly in rural areas.
<b>Embankment erosion:</b>	This is most common in the months of the Monsoon seasons. The Blocks highly affected by a breach of Embankment include Sandeshkhali I, Sandeshkhali II, Hingalgunj, Hasnabad Minakhan, and Haroa. Total km in the <b>543.774 Km</b> under the 6 (Six) Blocks.
<b>Heat Wave (Loo):</b>	The District witnessed a head wave (Loo) from May to June. Though the death rate is low in the district compared to districts like Purulia and Bankura casualties in form of strokes and ill health is quite common. Over the past few years, this has been a common phenomenon.
<b>Chemical and Gas Leakages</b>	There are a large number of factories engaged in chemical use for its production in the district. These are mostly present under Barasat and Barrackpore Sub-Division areas.

## MATRIX OF PAST DISASTERS IN THE DISTRICT

The District of North 24-Parganas came into being on 1st March 1986 with the bifurcation of 24-Parganas District into North 24-Parganas and South 24-Parganas Districts. Sundarban is situated at the confluence of river Ganga and Brahmaputra with the Bay of Bengal. Part of the Sundarban area is annexed to the District of North 24-Parganas which covers 6 (six) Blocks viz Sandeshkhali-I, Sandeshkhali-II, Hingalgunj, Haroa, Minakhan, and Hasnabad. These blocks are surrounded by tidal rivers such as the Ichamati, Bidyadhari, Kulti, Dansa, and Raymangal, etc. besides being crisscrossed by numerous creeks and channels.

In past, this district was hit by natural hazards on many occasions. The hazards include Cyclone, Storm Surge, Flood, Earthquake, etc. of medium to large intensities. Some instances are mentioned below.

**1981:** An earthquake of magnitude 4.9 on the Richter scale shook north of Sundarban on 26th March (Epicenter Latitude 22.3, Longitude 89.1).

**1983:** Tornado at Gaighata Development Block.

**1988:** Very severe Cyclone at Hingalgunj Development Block.

**1995:** Breach of embankment on 15<sup>th</sup> & 16<sup>th</sup> May in Basirhat Sub-Division. 1077 houses were fully and 496 houses were partly damaged.

**1996:** Heavy rainfall occurred on the 27th and 28th of October with consequent breach of embankment in Basirhat Sub-Division. 48 of the houses were fully damaged.

**1998:** Flood in Bongaon Sub-Division due to incessant rains and overflow of river Ichhamati. The dates of occurrence were 14.08.98 & 15.08.98. Total 60.30 Sq.km. area and 96.700 people were affected. 10,059 houses were affected out of which 3,457 were fully damaged. 18,483 persons were rescued and sheltered in 112 Relief Camps.

A cyclone of high magnitude severely affected 466 Sq. km of area in 10 Blocks and 2 Municipalities. No. of Cattle lost was 773. 2, 16,622 people were affected by the calamity.

**1999:** The district was affected by Drought from May – June 1999. Rainfall up to April 1999 was only 6.5 mm. In the district, 7 lakh people, 1, 37,887 Livestock were affected, and from 4% to 40% of Boro paddy was lost. Due to heavy rainfall from 21 to 24.09.1999, a vast area of 14 (fourteen) blocks and 12 (twelve) Municipalities in all the 5 (five) Sub-divisions of the district were water-logged. 4, 50,000 people were affected.

**2000:** Unprecedented incessant heavy shower from 17.09.2000 to 21.09.2000 followed by very high discharge from the dams and barrages caused huge flood all over the state having highest intensity in about last two centuries. The water level of Churni rose to an unprecedented 11 m against the highest recorded level of 9.798 m in 1978. A vast area of Bongaon Sub-Division and part of Barasat (Sadar) and Basirhat Sub-Division were inundated; some places for more than a fortnight. The year 2000 may be designated as the year of the worst precipitation in terms of quantum, intensity, and duration. More than 960 Sq. km. the area was affected in the district causing damages to houses, crops, school buildings, etc. More than 19 lakhs people were affected and 2, 65.000 houses were destroyed or damaged. 652 Mouza were declared as flood-affected. The total financial loss was Rs. 62,207 lakhs.

**2001:** There was a severe Thunder Storm on 20.05.2001 at Gaighata Block under Bongaon Sub-Division. The most affected G.P.s was Jaleswar-II. Duma and Dharampur-I. 4 (four) human lives were lost.

**2002:** On 25.05.2002 embankment of Bermajur G.P. on river Choto Kalagachi under Sandeshkhali-II block breached affecting 2,500 people.

A severe cyclonic storm passed over Sandeshkhali-I, Sandeshkhali-II, Hingalgunj, and Minakhan blocks on 11.11.2002 affecting 5483 people. 195 houses were destroyed and 731 were damaged due to the calamity. The event of crop area damage was 644.30 hectares. The monetary value of which was Rs. 5, 56, 82,000/-

There was a very severe cyclonic storm on 03.04.2002 at 3 AM in Bongaon Sub-division. About 65,000 people were affected. 3(three) human lives were lost in the Bongaon block, and 5 (five) Goats and 1025 Poultry were lost. The extent of damage caused to the power and Housing Sector was Rs. 8.5 lakhs and 253 lakhs respectively.

**2003:** Consequent to the development of low pressure in the Bihar Plateau Region, the South Bengal districts including North 24-Parganas experienced heavy rainfall during the period from 16.10.03 to 10.10.03. Breach of embankments and erosion was reported from Hingalgunj, Sandeshkhali-I, and Sandeshkhali-II blocks. Due to the calamity, 14 Blocks in the North 24-Parganas district were severely affected 5, 10,958 people were affected and 8,539 houses were fully and 15,131 were partly damaged. Losses in the Crop sector and Fisheries sectors were Rs.282.35 lakhs and 2303.28 lakhs respectively.

**2004:** Due to incessant rain during the period from 10.09.04 to 18.09.04 a vast area of Bongaon, Basirhat, Barrackpore, and Barasat (Sadar) Sub-Division was water-logged. 8, 89,283 people were affected. The agricultural loss was estimated to be Rs. 6802.665 lakhs. 359 Mouza were declared as Flood affected. 18384 dwelling houses were destroyed and 56,865 were damaged in Urban and Municipal areas. There was a violent storm on 06.10. 04 at noon over Paruipara, Biswaspara, and Angrail within the jurisdiction of Jhowdanda Gram Panchayat under Gaighata block. Two persons were seriously injured and admitted to Hospital. 29 houses were destroyed.

**2006:** Due to incessant rainfall vast area of Basirhat, Bongaon, and part of Barasat and Barrackpore Sub-division were affected. 8 persons died due to natural calamity during the year 2006.

**2007:** This District was affected in two phases due to incessant rainfall in 2007. The average rainfall was 1380 mm. Many people were affected.

**2008:** During the year 2008 this District was affected on different occasions by incessant rain with the storm (16.09.2008, 26.09.2008, 25.10.2008). About 74,000 people were affected during the above calamities.

**2009:** On 25 May, Cyclone AILA hit coastal Bengal with a maximum wind speed of 120 Kmph affecting over 1.5 million people.

The Situation Report (State Govt.)

Cyclone AILA which hit coastal West Bengal on 25 May 2009 is described as one of the worst storms to hit the state in many years. Over 5.1 million people have been affected in 16 districts of West Bengal. The damage impact assessment carried out by the government of West Bengal and the United Nations Development Programme (UNDP) reported considerable deaths, of which 25 were caused by a landslide in Darjeeling. Over 5, 00,000 houses were damaged either fully or partially. The storm was especially devastating for farmers who were preparing to harvest rice and other crops. According to media sources, the Sundarban national reserve forest was the worst hit, as many as three million people lived in the forests. Government rescue operations are underway, with approximately 60,000 people have been rescued and accommodated in government relief camps. Local media reports also indicate that food packets have been dropped by military helicopters in the affected areas.

**2015:** Due to incessant rain during the period July-August, 2015 a vast area of Bongaon, Basirhat, Barrackpore; Barasat (Sadar) & Bidhannagar Sub-Division was water-logged. 12, 84,330 people were affected. The agricultural loss was in the 60,207 Hectar, 1374 Mouza were declared as Flood affected & notified on 8.8.15. 52,177 dwelling houses were destroyed (Fully & severely).

27 People died during this period. This included lightning 10 people, snakebite 14 people, and drowning 03 people.

308 relief camps were opened, and 26992 people were in these relief camps. Relief camps in Swarupnagar, Baduria, Bagdah, Gaighata, and blocks were running over the month.

80,000 Tarpaulin, 1380 MT rice, and 40 MT fodder were distributed among the distressed people.

There was a tornado on 29.7.15 at 11.00 am over Ashokenagar- Kalyangar municipality and Habra Municipality, Habra I&II & Deganga Block within the Jurisdiction of Barasat Sub-Division. Huge numbers of



houses and trees were destroyed in a few minutes by the impact of the tornado.

**2019:-** Cyclone “FANI” hit the district on the 4<sup>th</sup> of May 2019. Blocks of Haroa, Hingalgunj, Hasnabad Minakhan, Sandeshkhali-I, and Sandeshkhali-II were affected. No death was recorded from the cyclone and over 60,000 people were evacuated during this period.

**2019:- Cyclone “Bulbul”** hit the District on the 9<sup>th</sup> of November late at night with wind speed varying from 80-90 KMPH. Blocks under Basirhat-Sub-Division were highly affected with most damages recorded in Hingalgunj, Hasnabad, Minakhan, Sandeshkhali-I, and Sandeshkhali-II Blocks. Over 65,000 people were evacuated after the warning issued by IMD in various MPCs, Flood Shelters, and Schools buildings in this phase.

Immediate relief was provided to the blocks in form of Tarpaulin 1,91,00,000 Pcs, DM kits 1,52,168 Pcs, 400 MT of Rice, 1,25,000 Lts. of kerosene, 1,04,000 Pcs of clothing items, 43,148 Pcs of the lantern for Madhayamik & H.S appearing students and 25,000 families provided ration @ (12 kg of rice, 1 kg of Dal, 2 Kg of potato and biscuit. 7000 Kgs of Baby food was also supplied.

5 Death occurred in this district during cyclone Bulbul.

**2020:- Cyclone “Amphan” Cyclone”** hit the district on the 20<sup>th</sup> of May at speed of 150 KMPH creating havoc and destruction throughout the district in all the blocks and municipalities in the district. The worst damage was Basirhat, Barasat, and Bongaon Sub-Division. The devastation leads to loss of life and infrastructures including electricity, telecom, fisheries, MSME industries, cinema halls, schools, and other govt. infrastructures. Over 10,000 trees were uprooted and 5,80,000 houses were damaged due to the cyclone. Relief 1597 camps, Gruel kitchen 1245 for the affected people of Cyclone Amphan. Since the disaster hit amidst the COVID pandemic situation, restoration work was difficult in many parts. Shortage of manpower and maintenance of COVID norms for restoration work was among the many problems the administration faced during this period.

**Damage status:-**

Agricultural Damage: 1,89,031 Hectare, Farmers provided assistance: 307002, Pan Boroj affected: 324.

Animal Affected 18,673, Poultry loss 14, 29,837, 280 camps were opened

Fishery loss: 4959.15 Hectare and Brackish water 13587

Embankments damaged 84.16 Km

Immediate relief was provided to the affected persons which included Tarpaulin: - 4.50 Lakhs, Spl GR: - 1275 MT, Dry food 200 MT, Saree: - 1,00,000, Kurti Leggings: - 83,000, Pajama Panjabi: - 83,000, Dhoti: - 74,000, Children Garments (B):- 44,500, Children Garments (G):- 44,500, Lungi: - 6,000, Disaster Management Kits: - 40,000, Lantern: - 20,000, Mask : 4.50 Lakhs.

22 people died during this period and 44 people were injured.

**2021:- Cyclone: “Yaas”** Cyclone hit the district on the 26<sup>th</sup> of May 2021 creating havoc and destruction in the Basirhat Sub-Division. Though there was no direct damage due to cyclonic wind, being on a full moon night various embankments got breached due to heavy wind during this period. Above 18,000 houses were damaged due to a breach in embankments in this period.

Immediate relief was provided during this period which included 139500 Tarpaulin, Spl Gr 750 MT, Chira 46.80, Gur 8.8 MT, DM Kits 200, Dhoti 14614, Dhuti,14614, Saree 18873, Lungi 21987, Children Garments (B) 5497, Children Garments (G) 5198, Kurti leggings 2598, Pajama Punjabi 3417, Bed Sheet 2816.

No death was reported during this period.

**2022:** The district and the whole world witnessed the impact of COVID during this period. 7325 + Nok of the deceased persons received Covid-19 Ex-Gratia grant @ Rs. 50,000/- each.

## Rainfall, North 24-Parganas

The average rainfall of this district is 1579 mm. Total rainfall occurred in (2021) is 2640.00 mm at Barasat till 31<sup>st</sup> October 2021.

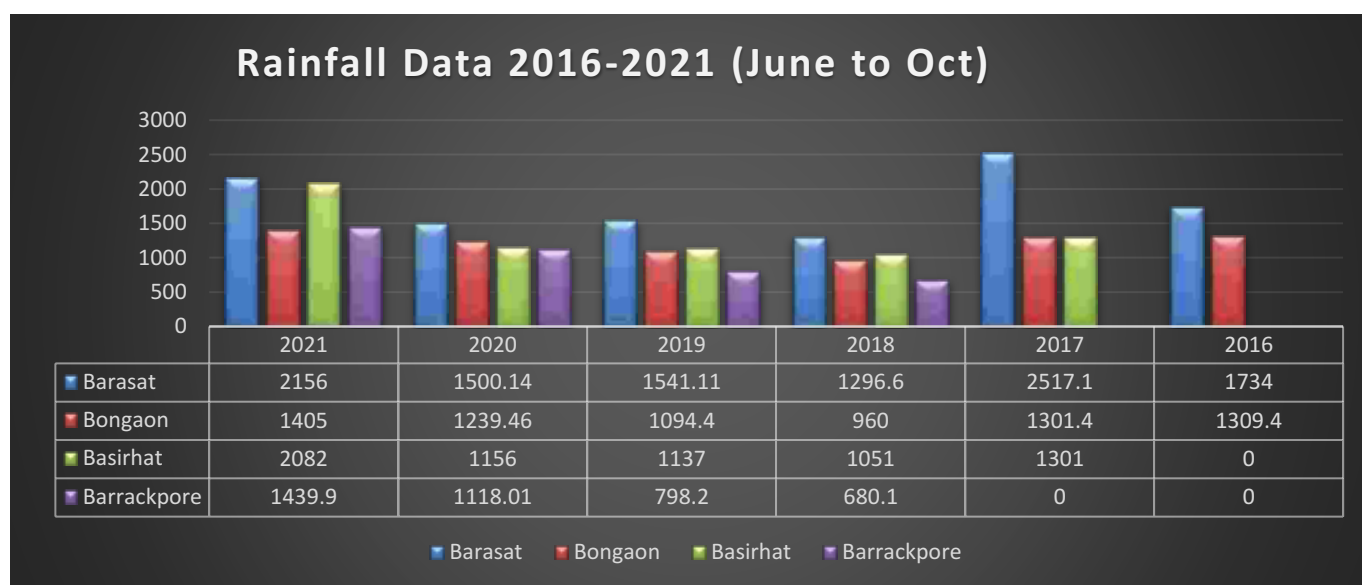
**Average Rainfall for the district: 1579.00 mm.**

**Total rainfall in the last year (2021) (Barasat): 2640.00 mm.**

**Maximum rainfall in a day in the last year (Barasat): 196.40 mm. (21.09.2021)**

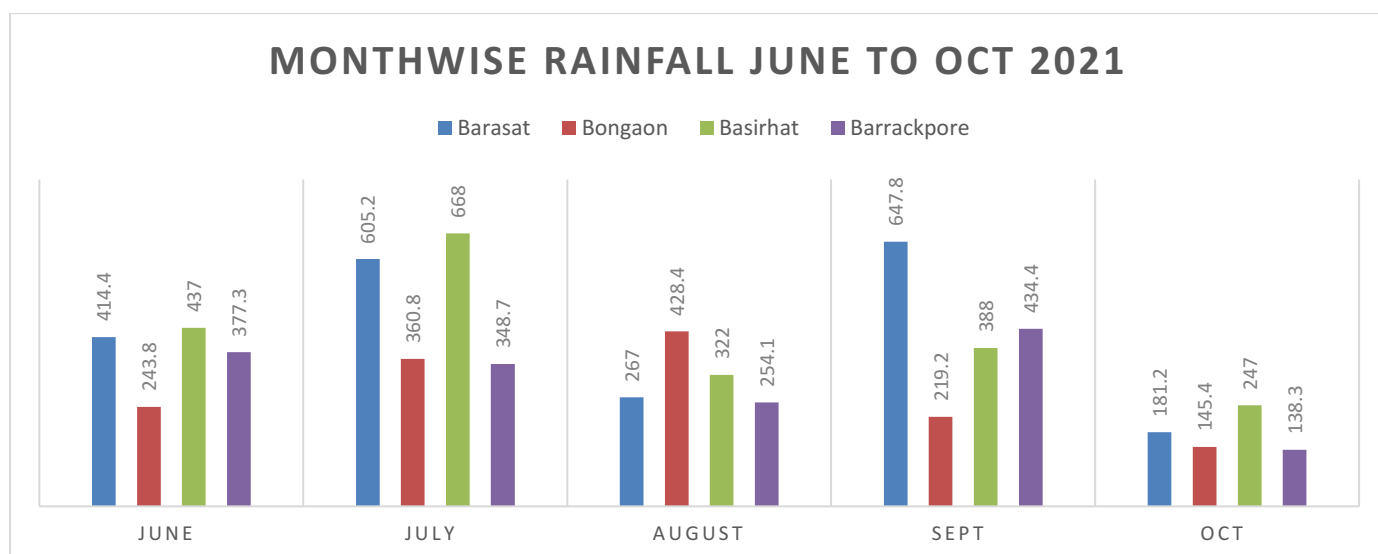
**: 144.00 mm. (30.07.2021)**

**: 88.40 mm. (07.08.2021)**



*Source: Rainfall register District Disaster Management Department, North 24 Parganas Barasat.*

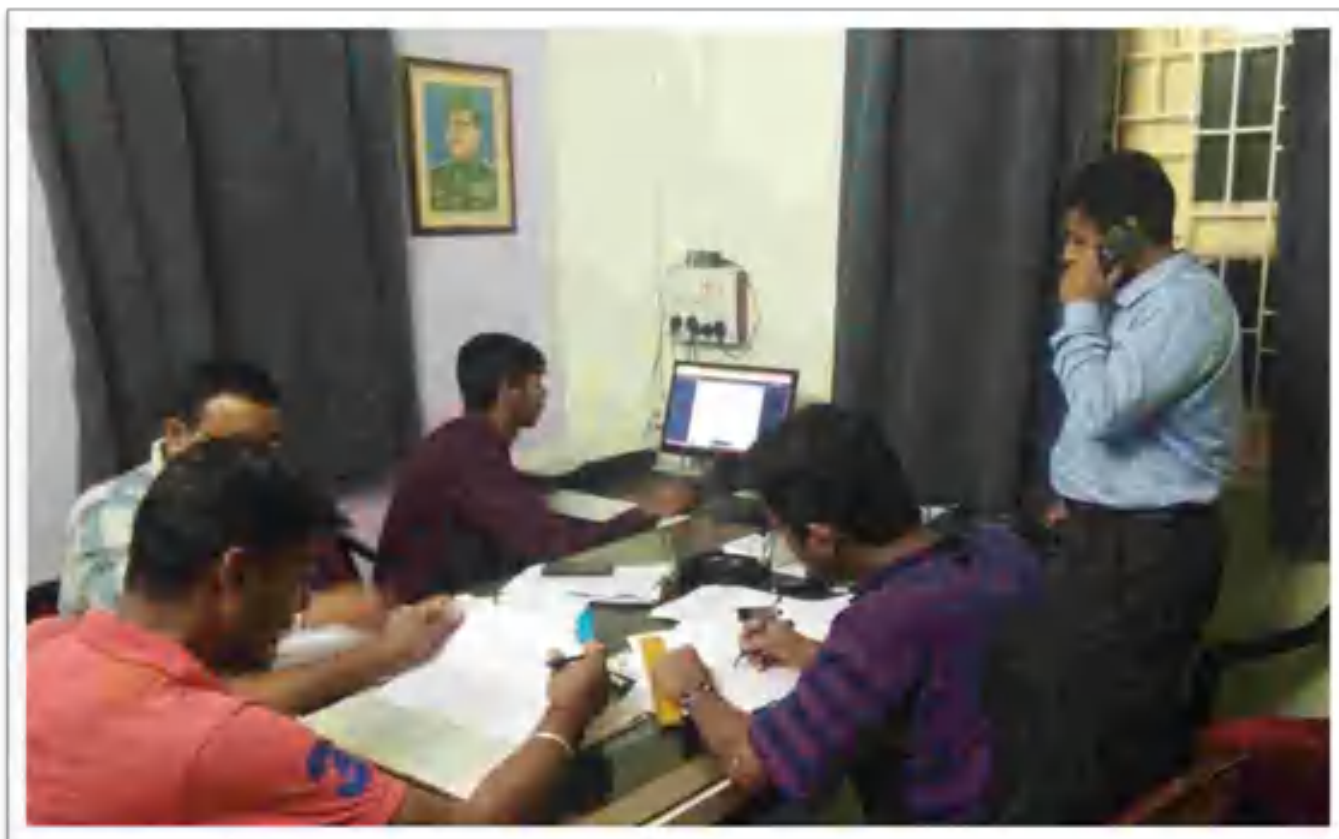
*(Above rainfall data in mm)*



## Control Room: North 24-Parganas

Control room remains open at District Disaster Management Section (District EOC) 24 x 7 365 days a year, having phone no. 033-2584-6287/0280. Fax- 033-2584-0280; Mobile Numbers: 9073936823, 9073940039, 9073940058 Email: - [ddmo4n24pgs@gmail.com](mailto:ddmo4n24pgs@gmail.com).

Control room is also opened at SDO & BDO Offices in the Disaster Management Department.



**District control room North 24 Parganas in operation during  
Cyclonic storm "Bulbul" on 9<sup>th</sup> November 2019**

**Officials to be contacted during emergency:**

Officer in-Charge Disaster Management: - 8371078992

District Disaster Management officer: - 9433118044/ 9073936740

Disaster Professional: - 8902690680

## Chapter I: Introduction to DM Plan

The District Disaster Management Plan is the outcome of the Disaster Management Act of 2005 where in section 25 (1) of the plan it is mentioned the formation of the District Disaster Management Authority and section 31 (2) states the formation of the District Plan.

The District Disaster Management Plan (DDMP) aims at identifying the disasters and threats that are prevalent in the district, and at the same time addresses the steps that would be adopted in addressing the disasters in the district. It is consolidated guidelines and plans of the District Disaster Management Department in collaboration with the line department in addressing disaster situations.

Disaster Management is a continuous and integrated process of planning, organizing, coordinating, and implementing measures that are necessary or expedient for-

- 1) Prevention of danger or threat of any disaster;
- 2) Mitigation or reduction of risk of any disaster or its severity or consequences;
- 3) Capacity building;
- 4) Preparedness to deal with any disaster;
- 5) Prompt response to any threatening disaster situation or disaster;
- 6) Assessing the severity or magnitude of effects of any disaster;
- 7) Evacuation, rescue, and relief;
- 8) Rehabilitation and reconstruction.

The District Disaster Management Plan (DDMP) is made by the District Disaster Management Department in the District in collaboration with the Blocks and Line Department.

### **Evolution of DDMP in brief:**

The District Disaster Management Plan DDMP is made in compilation/ collaboration of the Blocks Block Disaster Management Plans (BDMP), which is a plan of all G.P's (Gram Panchayat Disaster Management Plan). The DDMP is also a compilation of Plans for Municipalities and corporations in the District. To make the Plan the District authority has been given the responsibility to coordinate with various line department of the district which includes the Block Disaster Management Department, Municipalities, Panchayat, and Line Departments of the Governments (Irrigation, Agriculture, Health, food supply, ARD, PHE, Fisheries, Forest, W.B.S.E.D.C.L, Police, Civil Defence, NDRF, Fire, Fire Department NGO's, etc.).

### **How to use DDMP Framework**

The (DDMP) District Disaster Management Plan is a guideline and rule book in the situation of a disaster, and how the district authority will communicate through IRS (Incident Response Systems) and help in reducing the disaster losses in a limited period. It gives clear guidelines on how the department will work and act in pre and post-disaster situations to mitigate loss from any disaster. The District Disaster Management Plan is resourced with communication numbers that will act as a directory to inform the departments to coordinate and how which department will address which type of disaster. The IRS (Incident Response Systems) would help in the identification of the command system in the district during a disaster and the unified system of commands which will be followed for emergency repose under the supervision of the incident commander.

The DDMP is monitored and approved by the State Government after SDMA (State Disaster Management Authority) studies and scrutinizes the plan, (section 31 (5) DM Act 2005).

To make the plan effective the DDMP is updated on yearly bases in coordination with the Government line departments, Blocks, Panchayats, and Municipalities.

## Chapter 2: Hazard, Vulnerability, Capacity and Risk Assessment (HVCRA)

The District of North 24 Parganas is highly vulnerable to Disaster for its geographical position and location. The entire of North 24 Parganas district is vulnerable to multi-hazards, natural calamities like Flood, Cyclone, Hailstorm, Kalbaishakhi (Summer Storm), Earthquake, Drought and Embankment Erosion. Apart from these natural hazards man-made disasters like major fire, roadway/ railway/ waterway accidents, industrial/chemical hazards, radiological leakage, terrorist attacks etc. are also possible in the district. Growing population, rapid unplanned urbanization, increasing industrialization, development within high risk zones, environmental degradation, climate change, economy and unsustainable development can be considered among few manmade disaster in the district. The District has also diverse economic imbalance which makes the district more vulnerable to disaster and polarization of losses after any disaster. On one end the district has highly industrialized blocks like Barrackpore, where on the other end there is area highly vulnerable to coastal flood and erosions which includes Sandeshkhali - I & II, Hasnabad, Hingalgunj.

There are rivers and its branches running through the district and since the district is situated at the downstream of these rivers. Embankments of all the rivers are made of Soil and the river beds are getting raised day by day due to siltation and are repaired time to time. Occupants situated in the area, is comparatively at lower level if the river tributaries, so they face a water logging in almost every year due to heavy rainfall. Average rainfall of this district is **1579 mm** in this district.

The major damage and losses that are caused by the disaster is flooding from heavy rain & cyclone causing loss to human property, including loss of agriculture (crops), animal husbandry, damages of houses, roads, electricity and communication.

The villages of Sandeshkhali-I, Sandeshkhali-II and Hingalgunj are among the most vulnerable blocks of the district. Rising sea level and temperatures in the Bay of Bengal region, with frequent cyclonic treats makes the embankment vulnerable to breaking and toppling of water over them lead to breakage and erode frequently during monsoon seasons. Unplanned human activity of fishery and bheri's in these blocks makes the embankment weak, resulting to damage and inlet of salty water in the inland, which is another common cause for flood in these blocks. The district has also a vast difference in the economic condition as per income is concerned. In lieu of high income there are frequent reports of activities where environment is being depleted, either by brick kin or unplanned fishery activity. These lead to results in low agriculture production, leading to migration of the working groups of the vulnerable blocks. Since the population of these areas are vulnerable and economically instable chances of these community facing losses during any disaster is high economically.

The physical damage after any disaster in this district includes damage of infrastructure, breaking of houses/ house damage, contamination of drinking water, epidemic (diseases), loss of agriculture produce and land, and loss of animal husbandry.

For understanding and identifying the vulnerability of the blocks and the district HVCRA (Hazard Risk Capacity Need Assessment) was carried out by the Block Disaster Management Department in the respective blocks of the district based on the past history of flooding and water logging. After conducting the vulnerability assessment the following data of vulnerable block wise village list has been made.

Block	Name Of Village/Ward No	Population Likely To Be Affected By Any Calamity/Flood/Storm Etc.	Population Likely To Be Shifted To Flood Shelter/Relief Camp/Cyclone Shelter	Name Of Flood Shelter/Cyclone Shelter Tagged For Evacuation	Name Of Additional Camps/Shelter Identified For Social Distancing
Barasat-I	Babpur, Joypur	166	120		Badpur FP School
	Mathgram, Khilkapur	650	400		Moinagudi High Madrasah, Barbana F.P School
	Subhasnagar, Taldhara Kapasia	600	500		Nilgunj Sikshayatan, Takharia High School
	Santoshpur Kasimpur	1800	700		Kasimpur High School, Duttapukur Mahesh Vidyapith, Abul Kalam High Madrasah
	Nebadhui, Gangapur	400	150		Nebudui High School
	Chaltaberia Banganada Pally	300	250		Kedernath School, Chaltaberia High School
	Kulberia Bamangachi	800	600		Chotojagulia High School Bholanath High School
	Muktarpur Panshila	900	400	Kotra Adarsha Vidyapith Shelter	Fadi High School, Mukhtarpur High School, Kharki Madrasah
	Koyra Daspuldanga, Kadambagachi, Ula	2000	800		Kadambagachi, HKMCH High School, Ulakasata High Madrasah
Barasat-II	Chandigarh Rohanda G.P	2000	600	Aurobindo Pally GSFP	Rohanda H.S
				Banspole FP School	
				Barool FP School	
				Dariala MSK	
	Dadpur	300	1200	Bharpara F.P School	Pakdah Jr HS
				Bhagwantapur F.P School	Dadpur MSK
				Dadpur F.P School	
				Dakshin Bahira FP School	
				Bahira Bhagywantapur BM HS	
				Golabari Pally Mangal HS	
	Falti Beliaghata	2200	2000	Dugdia F.P School	
				Falti FP	Beliaghat HS
				Ghosalpur FP	Uttar Falti MSK
				Dugdia Paltadanga HS	
				Ghoshalpur Jr HS	
				Aminpur KMC SR Madrasah	
	Kemia Khamar	2000	200	Saibnberia	
				Bagberia FP School	
				Bagberia New Set Up Upper FP School	Noapara FP School
				Kemia Kalupur Mozaddedia MSK	Khemarpara FP School
				Gobindapue FP School	
				Simulia FP	
Khaspur FP					
Kirtipur-I	4000	3200	Bada Sanberia PSM Jr	Kirtipur HS	
			Chowmuha HS		

	Kirtipur-II	1500	1200	Kamduni BRA MSK	Matiagacha HS
	Shasan	7500	5000	Galasia Sebak Sangha HS	
				Cholpur Jr High Madrasah	
				Mitpur Kabiguru HS	Shasan Uttarpara
				Shasan Union HS	
				Kalikapur FP	
Habra-I	Metiagachi	1212	1212	Metiagacha Free Primary School	Rani Rasmoni S.S.K,Nivedita S.S.K,Netaji S.S.K,Pashchim Pratapnagar S.S.K,Bergoom Muslim Para S.S.K
	Mallickpur	1509	1509	SWAMIJI SEBASANGHA HS	Swami Vivekanandra S.S.K,Lakshmpur FP School,Nakpul Junior Basic School,Pal Para S.S.K
	Beleni	2937	2937	Swamiji Seva Snagha Jr. Basic School	Sonali S.S.K,Nabodaya S.S.K,Vidyasagar S.S.K,Bergoom Joyhind Sishu Siksha Kendra,Krishnanagar Paruipara S.S.K
	Kuchlia	2514	2514	Kuchliya Flood Shelter	Bajebeleni M A F P School,Belini Mallickpur FP School,Kuchlia FP School,Janaful Sayadtala Nibedita S.S.K Sandhya Dey,
	Jhanjhania	2019	2019	Jhan Jania Metia Gachha Jr. High School	Jhanjhania Metiagachi Primary School,Hanjhania Primary School,Mathpara Adhibasi Kalyan S.S.K,Bergoom Sardar Para S.S.K
	Krishna Nagar	5187	5187	BERGOOM HS	Krishnanagar F.P School,Krishna Nagar B.K.F.P School,Janapole F.P School,Krishnanagar Nabakalyan F.P School,Bergoom Orangapara Prathamik Vidyalaya,Ganadipayan Rp School,Pairagachhi Adarsha F.P School,Ganadipan Lal Bahadur Smrity Vidyapth(Hs),Janaphul High School,Pairajachi Junior High School,Pratapnagar R.P School,Bergoom Jr. Basic School,Bergoom Jaihind F.P School,Pairagachhi F.P School,Janaphul Adibasi Para S.S.K,Mahissya Para S.S.K,Shyamal Ghosh Smriti Sishu Siksha Kendra
	Boyerghata	1362	1362	Kumra Flood Shelter	Dakshin Nangla G.S.F.P School,Kmr Institution (High School),Dakshin Nangla Balika Vidyalaya(Hs),Dakshin Nangla K.U. Institution(Hs),Rudrapur Kashipur Jr. B. School ,Panchghoria F.P School,Boyerghata F.P School,Bagadanga F.P School,Kashipur Dakshin Para S.S.Kendra,Panchghria Purbapara R.N.Pally S.S.K,
	Nangla	3605	3605	DAKSHIN NANGLA KU	Nabapalli Vidyabithi High School H.S.,Kumra Kashipur Jr. High School,Kumra G.S.F.P School,Bijoyanagar G.S F.P School,Ankhola G.S.F.P School,Abad Makaltala F.P School,Masia Maslandapur Jr. Basic School,Paruipara Badamtala F.P School,Mahisha Masalandapur Agrdut F.P School,Sonakenia Jr. Basic School,Boyerghata Methopara FP School,Swamijipally G.S. F.P School,Nangla F.P School,Ankhola Nabapally F.P. School,Baghadanga Paruipara F.P School,Tunighata Adarsha Vidyapith,Maniktala Mundapara S.S.Kendra,Kumra Paruipara S.S.Kendra,Rudrapur Uttarpara S.S. Kendra
	Uludanga	2761	2761	BHUDEV SMRITI BALIKA VIDYALAYA	Sreenagar Milansangha G.S F.P School,Ranidanga F.P School,Maslandapur Janaseba F.P School,Salua Uludanga F.P School,Bamandanga F.P School,Nabayan S.S .Kendra,Anadi Bagchi Sishu Siksha Kendravivekananda Sishu Sikha Kendra(Sadapur)
	Ranidanga	2508	2508	Maslandapur Janaseba Jr. High School	Nimtala Jr. Basic School,Raghabpur Jr. Basic School,Betpul Siksha Niketan F.P School,Saktinagar R. P. School,Natunpally Dr. B.R Ambedkar
Bamandanga	2065	2065	Rajballavpur Jr. Basic School	Sisu Siksha Nekatan F.P School,Beledanga Sisu Sikha Kendra	
Gohalhati	4187	4187	Baogachi Kashbala HS	Maslandapur Milani Jr. Basic School,Netaji S.S.Kendra,Betpul Bilpara Sishu Siksha Kendra,Uttar Betpul S.S.Kendra,Vivekananda S.S.K (Khajurbagan),Harichand Guru Chand S.S.K,	

	Salua	2119	2119	Rajballavpur High School	Saltia Rajendranath F.P School,Salka F.P School,Fultala Rashbehari Halder Smrity F.P.,Salua Bawgachhi Jr. Basic School
	Phultala	7775	7775	Fultala Junior High School	Rajballavpur Adarsha School,Aswininagar Adarsha G.S.F.P School,
	Baugachhi	1137	1137	Baogachi Flood Shelter.	Saltia Fultala Jr. Basic School,Salua Nangla FP School,Uttar Nangla F.P. School,Goalbati Junior Basic School ,Shimulpur Nabin Chandra G.S.F.P School,Simulpur Shishu Siksha Kendra,Vivekananda S.S.K(Rajballavpur Biswaspara),Rajballavpur Ghosh Para SSK,Fultala Idu Mondal Smrity S.S.K,Kabi Suskanta S.S.K,Fultala Paruipara Sisu Siksha Kendra
	Marakpur	5053	5053	PRITHIBHA RADHARANI HS	Goalbati Sibnath Smrity Adarsha F.Pschool
	Chakkultala	1133	1133	Prithiba Kumar Gokul Chandra Memorial High School(H.S.)	Baruihati Jr. Basic School,Anowarberia Jr. High School,Kultala Jr High School,Boheragachi United Institution,Prithiba Arbelia Junior Basic School,Dakshin Sarai Jr. Basic School,Jeoldanga F.P School,Anowarberia Junior Basic School,Boheragachi F.P.School,Mahatma Sisir Kumar Adarsh Vidyapith,Chingrihati F.P. School,Jirengacha Faterhati F.P School,Hayderbelia F.P School,Bamihati Jr. Basic School ,Narayankathi F.P. School,Hirapole F.P. School,MaraFPur F.P. School,Narayan Kati Matpara Sisu Sikha Kendra
Habra-II	Mena, Bhurkunda, Doulatpur	5348	5348	Mena Sarojini Pahar High School	Msk. Uttar Mena, Ssk. Bhurkunda , Ssk Doulatpur Koyalipota Fp School
	Pumlia, Sendanga, Chapra	5385	5385	Sendanga Chaturdas Pally High School	Ssk Sendanga, Joykrishna Ssk
	Suria, Mondalpara, Baliadanga, Basatpur	5468	5468	Suria Moulana Azad High School	Suria SSK, Suria Nimna Buniyadi Vidyalaya Baliadanga Fp School Mondalpara Fp School Salarhat Fp School Iswarigachha Fp School
	Randhangachha, Paschim Narayanpur, Tangra, Talsa, Kadpur, Dighra	13980	13980	Tangra Adarsha High School	Bagpul Dakshin Msk Bagpul Ssk, Tangra Junior Basic School, Talsha Fp School, Kadpur FP School, Balisha Fp School
	Notni Deypara, Beraberi, Deypara, Salarhat	4890	4890	Natni High School	Dey Para Ssk, Chandigachha Ssk Basatpur Ssk Magurkhali Msk
	Hijlia	4570	4570	Hijlia Emdadia Senior Madrasa	Hijlia Ssk Koyalipota Fp School
	Barobamunia, Khudra Bamunia, Kamarpur, Tajpur	4895	4895	Nazrul Balika Bidyalaya (HS)	Dtari Sk. Abdur Rahaman MskTajpur Muslimpara Fp School ,Tajpur Ghoshpara Fp School Minatimitra Ssk
	Rabindrapally, Nibeditapally, Khristanpara, Santinagar	5765	5765	Guma Rabindra Vidyapith (HS)	Kalinagar Ssk Barobamunia,Fp School Guma Junior Basic School Ssk Malipara Ssk Dakshin Guma
	Narayanpur, Bandhyabpally	8680	8680	Bira Bllavpara Santi Pipasa Ballav Girls High School	Bira Junior Basic School Azad Vidyapith Rajibpur Girls High School
	Ballavpara , Charakpara, Das Para	4790	4790	Bira Ballavpara Boys High School	Padmapukur JR School
	Putia, Bhatsala, Kajla	4530	4530	Purba Banbonia Bhagaboti Prasad Vidyamandir	Putia Junior High School Bhatsala Ssk Kajla Fp School
Rajarhat	Rajarhat Bishnupur-I	480	480	Reckjaoni FP School, Raigachi High School Kanjialpara FP School Khamar FP School	Bishnupur Sir Rames Institution
	Bagjola	225	225	Mohammadpur FP School & MSK Dharsa Moktarpur FP School, Basina FP School	-
	Chandpur	600	600	Bagdoba- Panpukur FP School Machhibhanga FP School, Kada FP School Champagachi High School Nand Chandpur Sardarpara SSK.	Mobarakpur FP School Batetr af FP School, Bagu High School
	Patharghata	440	440	Chandpanchuria FP School, Baligori Mandaalpara FP School, Akandakeshari FP School	Patharghata High School, Chhapna High School
	Jaynagar Hatiara-II	560	560	Sulonguri Colonypara FP School And Sulonguri Jr High School	Jatragachhi Pranabananda High School, Ghuni FP School Sulonguri FP School
Amdanga	Bhaluka	380	380	Bhaluka Jr High School	Bhaluka F.P. School
	Kundapara	240	240	Anokha Kundapara Jr. High School	Anokha Kundapara F.P. School



Anakha	134	134	Anokha Kundapara Jr. High School	Anokha Kundapara F.P. School
Harpur	197	197	Harpur F.P. School	Baikunthapur S.S. Vidyapith
Maricha	302	302	Maricha Jr. High School	Maricha F.P. School
Madanpur	140	140	Madanpur SSFP School	Bhagawati Smriti Vidyapith
Baikunthapur	200	200	Baikunthapur GSFP School	Baikunthapur S.S. Vidyapith
Rajberia	1004	90	Baikunthapur GSFP School	Baikunthapur S.S. Vidyapith
Harbati	60	60	Harbati Pasardanga F.P. School	Gadamarahat Jr. Basic School
Pashardanga	74	74	Harbati Pasardanga F.P. School	Dikpala FP School
Mahadebpur	147	147	Mahadevpur Ghoshpara F.P.School	Bhagabati Smriti Vidyapith
Uttar Durlabhpur	65	65	Durlavpur BSFP School	Durlavpur Natungram School
Dadpur	112	112	Dadpur PG Ganguly MSK	Dadpur FP School
Kanchiara	280	280	Urala Kanchiara FP School	Adhata High School
Urala	220	220	Urala FP School	Bhagabati Smriti Vidyapith
Kasarpara	75	75	Kasarpara FP School	Adhata High School
Kaipukuria	140	140	Kaipukuria FP School	Adhata High School
Adhata	402	402	Adhata FP School	Adhata High School
Jaypur	123	123	Jaypur Shibtala FP School & Jaipur Dinabondhu Pathagar	Adhata High School
Shirashini	125	125	Shirashini Adarsha FP School	Adhata High School
Jirat	194	194	Jirat FP School	Jirat SSK
Hisabi	332	332	Hisabi Parulia SSK	Adhata High School
Sadhanpur	252	252	Sadhapur UTR High School	Amdanga Jugal Kishore Mahavidyalaya
Uludanga	232	232	Uludanga Sadhanpur JB School	Amdanga Jugal Kishore Mahavidyalaya
Kharu	165	165	Kharu FP School	Kharu Kuchiapara FP School
Sikra	420	420	Sikira F.P. School	Sikira High School
Dariapur	580	580	Uttar Dariapur F.P. School	Dariapur High Madrasah
Nima	249	249	Nima FP School	Dariapur High Madrasah
Chandigor	198	198	Chandigarh F.P. School	Pathbhaban Nursery School
Panchpota	161	161	Panchpota F.P. School	Sikira High School
Napara	266	266	Hamidpur FP School	Hamidpur Siddiquia Korania Madrasah
Hamidpur	115	115	Hamidpur FP School	Hamidpur Siddiquia Korania Madrasah
Shashipur	363	363	Sashipur F.P.School	Hamidpur MSK & Hamidpur Siddiquia Korania Madrasah
Bahirpur	98	98	Sashipur F.P.School	Chankia Jr High School
Prabhakarkati	75	75	SSK Prabharkati	Chankia Jr High School
Chankia	161	161	Chankia F.P. School	Chankia Jr High School
Rautara	199	199	Rautara SSK	Padmalavpur Jr. High School
Kumarduni	199	199	Padmalavpur Netaji Subhas SMR	Padmalavpur Jr. High School
Padmalavpur	355	355	Padmalavpur FP School	Padmalavpur Jr. High School
Hekampur	91	91	Hekampur FP School	Padmalavpur Netaji Subhas SMR
Kuchiapara	258	258	Kharu Kuchiapara FP School	Rampur High School

Gajbanda	171	171	Gajbanda AKAS FP School	SSK Rampur
Panchagharia	272	272	Rampur Alokmal FP School	Rampur High School
Rampur	240	240	Rampur FP School	Rampur High School
Rahana	261	261	Rahana FP School & Rangmahal Stateplan FP School	Amdanga KSH Rahana Sr. Madrasah & SSK Rahana
Amdanga	386	386	Amdanga FP School	Amdanga High School
Rafipur	337	337	Rafipur FP School	Amdanga KSH Rahana Sr. Madrasah
Raypur	216	216	Raypur FP School	Amdanga High School
Tarabaria	210	210	Tarabaria FP School	Padmalavpur Jr. High School
Shrirampur	171	171	Shrirampur FP School	Padmalavpur Jr. High School
Kushdanga	201	201	Kushdanga FP School	Tentulia Jr. High School
Guma	75	75	Guma FP School	Tentulia Jr. High School
Tentulia	314	314	Tentulia FP School	Tentulia Jr. High School
Tapanpur	106	106	Tapanpur FP School	Bargachhia Adarsha High Madrasah
Bargachhia	332	332	Bargachhia FP School	Bargachhia Adarsha High Madrasah
Baichhigachhi	340	340	Baichgachhi FP School	SSK Baichgachhi
Dangatanga Tangi	572	572	Khurigachhi FP School , Danga Tenga Tengi FP School & SSK Tangatengi	Tenga Tengi MSK & Uttar Bodai FP School
Bodai	697	697	Bodai Dakshin Pally FP School & Bodai FP School	Bodai High School
Khandasharkara	252	252	Khandasarkara FP School	Elme Noor Barkatia High Madrasah
Arkhalia	403	403	Arkhalia CSFP School	Elme Noor Barkatia High Madrasah
Khalia	112	112	Khelia FP School	Elme Noor Barkatia High Madrasah
Sonadanga	290	290	Sonadanga FP School	Bodai Karmatirtha
Kamdebpur	291	291	Kamdebpur FP School	SSK Kamdebpur
Mirhati	240	240	Mirhati Jr Basic School	Mirhati High School
Mathura	190	190	Mathura FP School	Mirhati Balika Vidyalaya
Durlabhpur	151	151	Durlavpur FP School	Bodai High School
Belu	152	152	Belu FP School	SSK Belu Kaharpara
Ratanpur	260	260	Ratanpur F.P. School	Berabria Bhagirath Adarsha Vidyalaya & Bargachhia Adarsha High Madrasah
Chakbelu	120	120	Indrapur F.P. School	Berabria Bhagirath Adarsha Vidyalaya
Berabaria	802	802	Berabaria F.P. School & Berabaria Dibyasundari FP School	Berabria Bhagirath Adarsha Vidyalaya
Sahapur	48	48	Sahapur F.P. School	SSK Abahani Sangha
Tababaria	282	282	Tababaria FP School	Tababaria SSK
Chharuhath	206	206	Chharuhath Siddheswari FP School	Berabria Bhagirath Adarsha Vidyalaya
Bijoypur	201	201	Bijoypur FP School	Sreema Colony SSK
Narayanpur	52	52	Chharuhath Narayanpur FP School	Purba Berabaria Samaj Kalyan SSK
Sarpadihi	105	105	Sarpadihi FP School	Madhabpur P.S. Vidyapith
Atghara	151	151	Atghora FP School	Madhabpur P.S. Vidyapith
Madhabpur	270	270	Madhabpur JB School	Madhabpur P.S. Vidyapith

	Harpara	210	210	Harpara Vidyasagar F.P. School	Madhabpur P.S. Vidyapith
	Dhania (CT)	302	302	Baikunthapur GSFP School	Baikunthapur S.S. Vidyapith
Deganga	Parpatna	350	60	Subarnapur High School	Royapur JR Basic School
	Boxirati	275	45	Harinkhola D.U.S High Madrasah	Manjilhati F.P School
	Chandal Ati	380	60	Kolsur High School	Kolsur Balika Vidyalaya
	Sohai	375	60	Mirjapur High School	--
	Gangnia	225	40	Gandhulat FP School	Chalk Dhulat FP School
	Gangdhulat	250	40	Ganhulat Ganniya FP School	Chalk Chandpur Naba Adarsha FP School.
	Barrackpore-I	Ward 31, Bhatpara Municipality	600	350	Bdo-I Office, Barrackpore
	Ward 15 , Naihati Municipality	70	40	Naihati Police Station (Old Building)	Naihati Narendra Vidyaniketan
	Ward 22, Kanchrapara Municipality	50	25	Bizpur Police Station	Kanchrapara Municipality (Old Building)
	Ward 08, Bhatpara Municipality	60	30	Jagaddal Police Station	Bhatpara Municipality
	Bora, Mamudpur	200	120	Ado Office, Bora	Krishi Bazar ( Krishi Mandi ), Bora, Mamudpur (Shelter Of 800 Nos Of People)
	Ward 11, Naihati Municipality	1000	500	Naihati State General Hospital	New Building At Naihati Bus Terminal
	Nanna , Jetia	500	275	Bphc , Nanna	Nanna Prathamik Vidyalaya
	Ward 15, Bhatpara Municipality	700	300	Bhatpara State General Hospital	
	Ward 08, Bhatpara Municipality	500	300	Bhatpara Municipality Office	Bhatpara Fire Brigade Office
	Ward 28, Naihati Municipality	500	250	Naihati Municipality	Naihati Mahendra Uchhha Vidyalaya
	Kampa	200	130	Kampa Gram Panchayat	1. Kampa High School 2. Kampa Primary School
	Majhipara	100	50	Majhipara Gram Panchayat	1. Dharampur Hostel, Majhipara, 2. Defence Colony Primary School
	Shibdaspur	100	50	Shibdaspur G.P Office	Shalidaha High School
	Jetia	100	50	Jetia G.P Office	Jetia High School
	Ward 1, Naihati Municipality	100	50	Balivara Area Of Jetia Gram Panchayat, Shelter Place : Garifa Pallimangal High School (Old Building)	1. Garifa Pallimangal High School (New Building) 2. Balivara Saraswati Vidyamandir (Shelter For 300 Nos Of People)
	Malancha , Jetia	200	120	Balivara Area Of Jetia Gram Panchayat, Shelter Place: Malancha High School.	1. Balivara Saraswati Balika Vidyalaya 2. Balivara Saraswati Udbastu Vidyamandir
	Bora, Mamudpur	200	120	MAMUDPUR G.P OFFICE	1. Krishi Bazar ( Krishi Mandi ), Bora, Mamudpur (Shelter Of 800 Nos Of People)
	Ward 21, Naihati Municipality	450	275	Subhasnagar, Mamudpur	Hemchandra High School, Subhasnagar
	Panpur	100	75	Panpur - Keutia G.P Office	Panpur Makhanlal High School, Panpur (Shelter Of 300 People)
	Abhirampur, Panpur	100	75	Abhirampur Abaitanik Prathamik Vidyalaya In Panpur - Keutia Gram Panchayat Office	Panpur Makhanlal High School, Panpur (Shelter Of 300 People)
	Mantu Colony, Panpur	300	200	Mantu Colony Area Of Panpur Keutia Gram Panchayat , Shelter Place : Rabindra Smriti Adarsha Aboitanik Prathamick Vidyalaya	1. Classter Building, Mantu Colony, Panpur 2. KEUTIA UDBASTU PRATHAMICK VIDYALAYA
	Kowgachi	150	75	Kowgachi - I G.P Office	Jatindas Prathamik Vidyalaya
	Shimultala , Kowgachi	300	175	Viveknagar, Shimultala, Maya Pally, Aam Bagan In Kowgachi - I Gram Panchayat, Shelter Place : Vivekananda Club.	Vivekananda Seba Protisthan, Vivekanandapally, Kowgachi - I (Shelter Of 300 People)
	Paltapara, Kowgachi	100	50	Kowgachi - Ii G.P Office	Basudebpur F.P School. (Shelter Of 150 People)

	Makaltala, Kowgachi	70	40	Basudebpur Makaltala In Kowgachi-li Gram Panchat Area. Shelter Place : Basudebpur Natunpara S.S.K.	Basudebpur F.P School. (Shelter Of 150 People)
	Subhasnagar, Kowgachi	100	50	Subhas Nagar Area In Kowgachi-li Gram Panchat Area. Shelter Place : Paltapara School.	Basudebpur F.P School. (Shelter Of 150 People)
	Abhirampur, Panpur	120	120	Play Ground Of Abhirampur Abaitanik Prathamik Vidyalaya In Panpur - Keutia Gram Panchayat Office	Open Space For Distribution Of Relief Articles From Helicopter (If Necessary)
	Abhirampur, Panpur	130	130	Play Ground Of Rabindra Smriti Adarsha Aboitanik Prathamick Vidyalaya	
	Kowgachi-I	150	150	Play Ground Of Prakash Barua's Math	
	Baishali, Kowgachi-II	110	110	Play Ground Baishali Math In Kowgachi - li Gram Panchayat Area.	
Barrackpore-II	Babanpur	1325	725	Birnagar SSK, Babanpur SSK, Harichand Vidyamandir	Babanpur FP School, Uttarayan SSK
	Mohanpur	1010	769	Purba Saratpally SSK, Shibtala SSK, Sonai SSK	Mohanpur FP School
	Jaffarpur	2501	1300	Jaffarpur GSFP School, Santinagar HS, Jaffarpur FP School	Vidharthi Bhawan HS, Viveknagar Nibeditapally SSK, Tarak Ch. SSK
	Chak Kanthalia	3551	2122	Raja Rammohan SSK, Vidyasagar Vidyapith SSK	Vidyasagar Vidyapith MSK
	Baro Kanthalia	1025	823	Regent Research Institute (Pvt. Engg. College)	Barakanthalia NKS FP School
	Suryapur	2500	2000	Suryapur FP School	Suryapur SSK
	Sewli Para	2000	1100	Sewli Hossania High Madrasa (H/M-9875521577)	Sewli Hossainia School
	Telenipara	1500	1200	Sewli Boys School /Telenipara	Telenipara FP School
	Patulia Bidhanpally, Kadbeltala)	400	400	Patulia Girl's High School	Patulia FP School
	Dangadighila Kharbagan, Patulia Natunpally	500	500	Patulia Boy's High School	Patulia FP School
	Dangadighila Dakhinmath	250	250	Dangadighila Dakhinmath SSK	Dangadighila Kharbagan FP School
	Ruiya Paschimpara	320	320	Ruiya FP School	Ruiya Uttarpara SSK
	Ruiya Madhyapara	170	170	Ruiya MSK	Ruiya PASCHIMPARA SSK
	Bandipur	416	300	Ideal Academy For Boys	Ideal Academy For Girls
	Doperia	324	250	Saptagram High Madrasa	Doperia FP School
	Thakur Colony	150	150	IPP-8 Health Center	Ahmednagar SSK
	Bilkanda	608	450	Apurbanagar SSK	Mohispota Boys HS
	Mohispota	872	450	Mohispota Girls HS	Mohispota FP School
	Jugberia	252	225	SN Bose FP School	Jugberia FP School
	Talbanda	6752	2100	Kamargati SSK North, Kamargati SSK South, Hemanta Nagar SSK	Talbanda SSK, Talbanda ICDS
Tegharia	10925	1500	Binay Krishna F P School, Sashi Bhushan High School,	Sashi Bhushan FP School, Rupashi Hall, Renuka	
Muragacha	13785	3500	Sashi Bhushan High School, Chandpur F.P School, Nabapally SSK	Jogendranagar SSK, Mayurakshi, Sagardeep Lodge	
Chandpur	11329	2000	Leningarh High School, Leningarh SSK, Fulmala F.P School	J.M.M Mordern School, Shishu Kalyan Shamiti	
Bagdah	Kamalabas	1200	1200	Charmandal CMPPBK High School	Sindrani Sabitri High School
	Raghabpur	520	520	Naldugari Parmadan Chandrakanta Vidyapith	
	Chak Jhitkipota	438	438	Sarahati Primary School	
	Sindrani	3700	3700	Sindrani Sabitri High School	

	Parmadan	2400	2400	Parmadan FS School	Parmadan G.S.F.P
	Deara	1200	1200	Deara FP School	
	Santosha	1034	1034	Santosha F.P School	
	Mathura Chak	200	200	Mathura F.P School	
	Paschim Bhabanipur	700	700	Bajitpur F.P School	
	Thoara	1000	1000	Thora High School	
	Durgapur	700	700	Durgapur F.P School	
	Gobindapur Jhupa	1200	1200	Mahanandapara Flood Shelter	Jobindapur JR High School
	Mathabhanga	2200	2200	Chotia Flood Shelter	Mathabhanga F.P School
	Purba Bhabanipur	800	800	Bhabanipur Palli Managal High School	
	Chak Beara	700	700	SSK Chak Beara Devendranath Smriti	
	Ghatpatila	1200	1200	Ghatpatila FP School	
	Teghoria	400	400	Teghoria FP School	
	Purdah	700	700	Purdah Flood Shelter	Purdah FP School
	Jitpur	650	650	Jitpur Flood Shelter	Jitpur FP School
	Baneshwarpur	800	800	Ranaghat Anchal FP School	
	Mohonpur Chak FP School	600	600	Mohonpur FP School	
	Auldanga	800	800	Auldanga Amulydhan HS	Auldanga FP School
	Gangulia	1200	1200	Gangulia F.P School	SSK Gangulia
	Hamkura	1300	1300	Amdode High School	Hamkura FP School
	Basghata	1500	1500	Bansghata FP School	
	Uttar Jeala	600	600	Jeala FP School	
	Chambarui	700	700	Chambarui FP School	
	Bagi	900	900	Bagi Flood Shelter	Bagi FP School
	Kumarkhola	1000	1000	Kumarkhola FP School	Kumarkhola FP School
	Anisghata	700	700	Anisghata FP School	SSK Anisghata
	P. K.C Pur	1300	1300	P.K.C Pur F.P School	SSK P.K.C Pur
	Singi	800	800	Singi F.P School	
	Patkelgaccha	700	700	Patkelgachha F.P School	
	Dehaldah	900	900	Dehaldah FP School	
	Sangrampur	1200	1200	Sagarpur F.P School	
	Laxmipur	1800	1800	Laxmipur FP School	
	Meherani	1700	1700	Meharani Flood Shelter	Meherani FP School
	Salak	800	800	Salak New FP School	
	Kalunandapur	1200	1200	Kalunandapur FP School	
	Mustafapur	900	900	Mustafapur FP School	
Bongaon	Byaspur	400	250	Byaspur H.S. Flood Shelter	Byasapur High School
	Chamta	300	200		Chamata F P School
	Matihara- Manoharpur	300	200		Manoharapur F P School
	Panpara	200	100		Panapada F P School

Part Of Huda	200	100		Huda Panapada F P School
Manoharapur	200	100		Manoharapur F P School
Akaipur	300	125		Aakaipur Nabagopal High School
Part Of Santoshpur	250	80		Santoshpur F P School
Kamadebapur	200	90		Kamadebapur F P School
Dbarabasini	300	90		Dbarabasini F P School
Garibapur	200	100		Garibapur F P School
Sanek Pur	300	200	Sanekpur F.P. School-Cum-Flood Shelter	
Saili	400	200		Naoda Saili FP School
Meherapur	350	150		Meherapur Madinatul F P Kuduniya Madrasa
Manikkole	300	200		Manikakol High School
Bardhanberia	300	100		Baramapur High School
Khedapara	300	150	Khedapara F.P. School-Cum-Flood Shelter	
Pirojpur	300	100		Pirojpur F.P. School
Kaliyani	250	100		KALIYANI PASCHIMPARA F.P.SCHOOL
Chhaygharia	200	100		Chhayaghariya Rakhaldas High School
Haridasapur	200	150		Haridasapur G.S. F P School
Bhabanipur	250	100		Bhabanipur State Plan F P School
Petrapole	200	100		Petrapole Vaboghure Abas
Savaipur	200	100	Savaipur F.P. School-Cum-Flood Shelter	
Manigram, Panchita	300	200		Manigram High School
Ambikapur Mathpara, Mamudpur	300	150	Ambikapur-Mamudpur F.P. School-Cum-Flood Shelter	—
Ganganandapur, Ambikapur, Khabrapota	400	200		Ambikapur Altab Hossain High School
Mollahati	250	150		Mollahati F P School
Kundipur	250	150	Kundipur F.P. School-Cum-Flood Shelter	—
Bharatapur Kaloni	150	70		Bharatapur Kaloni F P School
Fakir Bagan	150	100		Fakir Bagan F P School
Bharatapur	100	50		Bharatapur S.C.F.P School
Ganrapota, Nakpul,	200	100		GARAPOTA High SCHOOL
Sitanathpur, Bediapota	300	200		Ganrapota Garlas High School
Charuigachhi	300	150	Charuigachhi F.P. School-Cum-Flood Shelter	—
Paikpara, Angarpukuria, Ramchandrapur	400	300		Ghatabaod Anchal Aadarsh Bidyapith ,
Boaldah	200	100		Boyaladah F P School ,
Vira	200	100		Vira FP School
Alakalipur	250	120	Alakalipur F.P. School-Cum-Flood Shelter	—
Khamar Kholra, Baliadanga	300	200		Gopalanagar Haripad Inastitushan
Srimantapur	100	50		Srimantapur FP School
Chalki, Natungram	200	100	Chalki F.P. School-Cum-Flood Shelter	—
Barrakpore Sripally	300	200		Sripally Priyanath Institution(HS)
Kalupur	300	150	Pratapnagar F.P. School-Cum-Flood Shelter	—
Puratan Bangaon	400	200		Puratan Banagan High School

	Kalupur	250	150		Kalupur Jorasanko F P School
	Dharmapur, Ziala	250	150		Kalitala Bishbabandhu Shiksha Niketan
	Unai	150	70		Unai F P School
	Kharua Rajapur	150	100		Khaduya Rajapur Hai School
	Pratap Nagar	100	50		Pratap Nagar F P School
	Purbaarsingri	200	100	Purba Arsingri F.P. School-Cum-Flood Shelter	
	Tangra Colony, Dakshin Tangra	300	200		Tangra Kaloni High School -
	Arshingri	300	150		Aadashingdi F P School -
	Bagangram	100	100	Dakshin Bagangram F.P. School-Cum-Flood Shelter	
	Bagangram	100	100		Baganagram G S F P. School -
	Bagangram	200	100		Sundarapur F P School -
	Pipalipara	150	80		Pipalipara F.P School -
	Bhulot	150	70		Bhulot Prathamik Bidyalay
	Dakshin Banglani	200	100		Banglani High School -
	Ramsankarpur	150	100	Ramsankarpur F.P. School-Cum-Flood Shelter	
	Belta, Palla	300	200	Belta High School Flood Shelter	
Gaighata	Moyna	20	10	No Flood Shelter	Joy Vtara Kabiguru Vidyamandir
	Tarangahati	20	10	No Flood Shelter	Joy Vtara Kabiguru Vidyamandir
	Joytara	20	10	No Flood Shelter	Joy Vtara Kabiguru Vidyamandir
	Simulia	20	10	No Flood Shelter	Joy Vtara Kabiguru Vidyamandir
	Hanspur	20	10	No Flood Shelter	Joy Vtara Kabiguru Vidyamandir
	Naigachi	20	10	No Flood Shelter	Kalashima Swami Vivekananda High School
	Dharmapur	20	10	No Flood Shelter	Kalashima Swami Vivekananda High School
	Amboula	20	10	No Flood Shelter	Kalashima Swami Vivekananda High School
	Kalashima	20	10	No Flood Shelter	Kalashima Swami Vivekananda High School
	Natagram	20	10	No Flood Shelter	Kalashima Swami Vivekananda High School
	Chandigarh	20	10	No Flood Shelter	Jaleswer High School
	Narikela	20	10	No Flood Shelter	Jaleswer High School
	Jaleswer	20	10	No Flood Shelter	Jaleswer High School
	Bagna	20	10	No Flood Shelter	Jaleswer High School
	Tangra	20	10	No Flood Shelter	Rampur Rajapur Tangra High School
	Rampur	20	10	No Flood Shelter	Rampur Rajapur Tangra High School
	Srgarh	20	10	No Flood Shelter	Rampur Rajapur Tangra High School
	Nera Gaji Pur	20	10	No Flood Shelter	Rampur Rajapur Tangra High School
	Ghonja	20	10	No Flood Shelter	Rampur Rajapur Tangra High School
	Matikumra	30	20	Ichhapur Purbapara F.P School	Na
	Angulkata	30	20	No Flood Shelter	Gaighata High School
	Sripur	30	20	Ichhapur Purbapara F.P School	Na
	Mallick Pur	30	20	Ichhapur Purbapara F.P School	Na
	Hatkhola	30	20	Ichhapur Purbapara F.P School	Na
	Gaighata	30	20	NO FLOOD SHETER	Gaighata High School
	Bysha	30	20	Ichhapur Purbapara F.P School	Na
	Kemia	30	20	No Flood Shelter	Gaighata High School
	Gutri	50	30	No Flood Shelter	Thakunagar Girls High School
	Karola	50	30	No Flood Shelter	Thakunagar Girls High School

Bora	50	30	No Flood Shelter	Thakunagar Girls High School
Jamdani	60	30	No Flood Shelter	Thakunagar Girls High School
Kaya	60	30	No Flood Shelter	Thakunagar Girls High School
Huda Simulpur	65	30	No Flood Shelter	Thakunagar Girls High School
Chikanpara	65	30	No Flood Shelter	Thakur Nagar High School
Panshila	60	30	No Flood Shelter	Thakur Nagar High School
Ganti	65	30	No Flood Shelter	Thakur Nagar High School
Bakchara	65	30	No Flood Shelter	Chowgacha Model Academy
Katakhali	65	30	No Flood Shelter	Chowgacha Model Academy
Baikara	65	30	No Flood Shelter	Chowgacha Model Academy
Chowgacha	65	30	No Flood Shelter	Chowgacha Model Academy
Fulsara	65	30	No Flood Shelter	Chowgacha Model Academy
Chandpara	65	45	No Flood Shelter	Chandpara Bani Vidya Bithi High School
Doghachiya	65	45	No Flood Shelter	Mondal Para High School
Mondal Para	65	45	No Flood Shelter	Mondal Para High School
Dhakuria	65	45	No Flood Shelter	Dhakuria High School
Shimulia Para	65	45	No Flood Shelter	Chandpara Balika Vidyalaya
Boro Sehana	80	65	No Flood Shelter	Jhikra High School
Choto Sehana	80	65	No Flood Shelter	Mondal Para High School
Sekati	80	65	No Flood Shelter	Choto Sehana Fp School
Digha	80	65	No Flood Shelter	Dhakuria Girls High School
Tili	80	65	No Flood Shelter	Monmohanpur Tsd High School
Jhikra	80	65	No Flood Shelter	Jhikra High School.
Byasati	80	65	No Flood Shelter	Monmohanpur Tsd High School
Duma	80	65	No Flood Shelter	Deopul Adhar Memorial High School
Dhankuni	80	65	No Flood Shelter	Dhakuria Girls High School
Deopul	80	65	No Flood Shelter	Deopul Adhar Memorial High School
Saruipur	80	65	No Flood Shelter	Deopul Adhar Memorial High School
Moloypur	80	65	No Flood Shelter	Deopul Adhar Memorial High School
Pipli	200	120	No Flood Shelter	Beri Gopalpur Adarsha Vidyapith
Tentulberia	200	120	No Flood Shelter	Beri Gopalpur Adarsha Vidyapith
Beri	200	120	No Flood Shelter	Beri Gopalpur Adarsha Vidyapith
Ramnagar	200	120	No Flood Shelter	Beri Gopalpur Adarsha Vidyapith
Purandarpur	200	120	No Flood Shelter	Beri Gopalpur Adarsha Vidyapith
Kalanchi	200	120	Kalanchi Flood Shelter	—
Subidpur	200	120	No Flood Shelter	Beri Gopalpur Adarsha Vidyapith
Garjala	200	120	No Flood Shelter	Beri Gopalpur Adarsha Vidyapith
Chwk Jhowdanga	200	120	Chwk Jhowdanga Primary School	—
Jhowdanga	200	120	Jhowdanga Sammilani High School	—



	Kahankia	200	120	Jhowdanga Sammilani High School	—
	Goalbathan	200	120	Jhowdanga Sammilani High School	—
	Gadadharpur	200	120	No Flood Sheter	Angrail Vidyamandir
	Barnaberia	200	120	No Flood Sheter	Angrail Vidyamandir
	Angrail	200	120	No Flood Sheter	Angrail Vidyamandir
	Simulpur	120	100	No Flood Sheter	Anandapara Narahari Vidyapith.
	Anandapara	120	100	No Flood Sheter	Anandapara Narahari Vidyapith.
	Mahishakati	120	100	No Flood Sheter	Anandapara Narahari Vidyapith.
	Bhaduria	120	100	No Flood Sheter	Ramchandrapur Polytechnic College
	Ramchandrapur	120	100	No Flood Sheter	Ramchandrapur Polytechnic College.
	Sinjole	120	100	No Flood Sheter	Ramchandrapur Polytechnic College.
	Mahishakati	120	100	No Flood Sheter	Ramchandrapur Polytechnic College.
	Bisnupur	120	100	Bisnupur Flood Shelter	
	Tegharia	120	100	Bisnupur Flood Shelter	
	Gazna	120	100	Bisnupur Flood Shelter	
	Manikhira	120	100	Bisnupur Flood Shelter	
	Sutia	120	100		Panchpota Varadanga High School
	Jadavpur	120	100		Panchpota Varadanga High School
	Varadanga	120	100		Panchpota Varadanga High School
	Panchpota	120	100		Panchpota Varadanga High School
	Sutia Barasat	120	100		Sutia Barasat Palli Unnyan Vidyapith.
Swarupnagar	Damhati	577	577	Media Girl,S School	Media Bastuhara High School
	Goyeshpur	622	622	Goyeshpur F.P School	Media Chattra Kallyan F.P School
	Mirzapur	1200	1200	Flood Shelter At Subhasnagar	Media F.P School
	Parui	1767	1767	Parui Jogendranath F.P School	Media Matso Jibi F.P SCHOOL
	Pubali	622	622	Media Bastuhara & Media Girls School	
	Tepul	2200	2200	Chatrakallyan Samiti	Chatrakallyan F.P School
	1Deora(Census Town)	877	877	Chatrakallyan Samiti	Chand Para F.P SCHOOL
	Vekutia	1500	1500	Vekutia F.P School	Shankdaha S.S.K School
	Kacnhdaha	2017	2017	Kanchdaha F.P School	Kanchdaha Junior High School
	Kapileshwarpur	778	778	Kapileshwarpur High School	Kapileshwarpur F,P School
	Keotali	797	797	Mominpur Saguna High School	Mominpur F.P School
	Labangola	1500	1500	Labangola F.P School	Srirampur S.S.K School
	Saguna	387	387	Kapileshwarpur High School	Kapileshwarpur F.P School
	Maminpur	307	307	Maminpur Saguna High School	Mominpur F.P School
	Paschimpolta	401	401	Paschimpolta F.P School	Kapileshwarpur F.P School
	Shankdaha	905	905	Shankdaha F.P School	Shankdaha S.S.K School
	Srirampur	800	800	Ghola Monosa Mandir	Ghola Monosa Mondir
	Srinathpur	400	400	Ghola Manosa Mandir	Ghola Monosa Mandir

	Bagghata	650	650	Bagghata F.P Scholl	Labangola F.P School
	Ghola	1500	1500	Ghola Manosa Mandir	Ghola Manosa Mandir
	Charghat	1200	1200	Floodshelter & Charghat Milonmandir School	Floodshelter & Charghat Milonmandir School
	Bhumitala	1200	1200	Bhumitala F.P School	Charghat Helth Center
	Diara	905	905	Charghat Milanmandir High School	Diara Junior High School
	Gopalpur	1200	1200	Gopalpur F.P School	Gopalpur S.S.K School
	Kharddasinga	1600	1600	Malangapara High School	Kharddasinga F.P School
	Laskarpota	350	350	Laskarpota F.P School	Laskarpota F.P School
	Patua	1500	1500	Patua J.R Basic High School	Patua F.P School
	Tipi	1200	1200	Charghat Milonmandir	Mollyadanga F.P & Flood
	Banglani	7913	7913	Tentulia High School	Tentulia Girls
	Malangapara	877	877	Malangapara High School	Malangapara F.P School
	Nalabara	2453	2453	Nalabara S.S.K	Nalabara M.S.K
	Nirman	1648	1648	Nirman Adarshya Vidyapith	Nirman 1No F.P School
	Raghab Kati	592	592	Nirman Adarshya Vidyapith	Raghabkati F.P School
	Saiyadkati	331	331	Nirman Adarshya Vidyapith	Sayedkati F.P School
	Srapul	2689	2689	Srapul F.P School	Srapul High Maddrasa School
	Pantapara	1200	1200	Pantapara F.P School	Purbapolta F.P School
	Purba Polta	2425	2425	Purbapolta F.P School	Purbapolta J.R High School
	Gobindapur	1776	1776	Balki High School	Balki High School
	Gobra	685	685	Gobra F.P School	Taranipur Colony F.P School
	Taranipur	1480	1480	Taranipurfloodshelter&Taranipur Colony Junior High school	Taranipur Colony F.P School
	Dattapara	2764	2764	Nirman Adarsha Vidyapith	Dattaparahathkhola F.P School
	Gunrajpur	1207	1207	Balki High School	Gunrajpur S.S.K School
	Balki	660	660	Balki High School	Balki F.P School
	Arshikri	293	293	Hakimpur High School	Paddavila F.P School
	Tarali	2021	2021	Hakimpur High School	Tarali F.P School
	Hakimpur	3248	3248	Hakimpur High School	<b>Hakimpur Jr Basic School</b>
	Bithari	6249	6249	Bithari K.P School	Bithari F.P School
	Amudia	522	522	Amudia F.P School	Amudia Jr Basic SCHOOL
	Khalsi	651	651	Khalsi F.P School	Nabatkati S.S.K School
	Balti	2500	2500	Balti High School	Balti F.P School
	Nabat Kati	1385	1385	Nabatkati Kmac Vidyapith	Nabat Kati F.P Dschool
	Nityananda Kati	1600	1600	Balti High School	Nityananda Kati F.P School
	Chituri	838	838	Chituri High School	Chituri F.P School
	Bayar Ghata	1800	1800	Bayarghata Jr High School	Bayarghata F.P School
	Bil Balli	1200	1200	<b>Koijuri High School</b>	<b>Koijuri F.P School</b>

	Sarparajpur Gaborda	252	252	Gaborda High School	Gaborda F.P School
	Sonpur	266	266	Gaborda High School	Sonpur S.S.K School
	Dobila	1200	1200	Dobila Flood Shelter	Dobila F,P Schhol
	Buran Gabarda	462	462	Gaborda High School	Dobila Jr High School
	Bhaduria	1588	1588	Bhaduria Jr High School	
	Kaijuri	1838	1838	Koijuri BKBGD High School	Koijuri F.P School
	Chhoto Bankra	1308	1308	Bankra High School	Chotobankra F.P School
	Gakulpur	2151	2151	Sahid Nurul Mahavidyalay	Gakulpur Kaharpara F.P School
	Kabilpur	443	443	Sahid Nurul Mahavidyalay	Kabilpur M.S.K School
	Galdaha	1100	1100	Galdaha Jr High School	Galdaha F.P School
	Bara Bankra	2224	2224	Barabankra Aziz High Madrasa	Barabankra F.P School
Baduria	Kefayetkati	876	876	Katiahat B.K.A.P Institutiouin	Katiahat Bkap Girls High School
	Aturia	1182	1182	Katiahat B.K.A.P Institutiouin	Katiahat Bkap Girls High School
	Paschim Jaynagar	913	913	Katiahat B.K.A.P Institutiouin	Katiahat Bkap Girls High School
	Palta	993	993	Katiahat B.K.A.P Institutiouin	Katiahat Bkap Girls High School
	Katia	1450	1450	Belghoria Haricharan High School	Katia Shah Rajab Ali Sr Madrasah
	Belgaria	982	982	Belghoria Haricharan High School	Belgoria Haricharan High School
	Kanupur	611	611	Belghoria Haricharan High School	Belgoria Haricharan High School
	Bagjola	1224	1224	Belghoria Haricharan High School	Belgoria Haricharan High School
	Mamudpur	1024	1024	Mandra Hazer Ali Smriti Vidyapith	Maheshpur Sarbapalli High School
	Kirttipur	1568	1568	Mandra Hazer Ali Smriti Vidyapith	Maheshpur Sarbapalli High School
	Haidarpur	1098	1098	Mandra Hazer Ali Smriti Vidyapith	Maheshpur Sarbapalli High School
	Rajapur	13062	13062	Mandra Hazer Ali Smriti Vidyapith	Rajapur Darus Salam Sr Madrasah
	Begampur	971	971	Mandra Hazer Ali Smriti Vidyapith	Rajapur Darus Salam Sr Madrasah
	Roypur	761	761	Mandra Hazer Ali Smriti Vidyapith	Rajapur Darus Salam Sr Madrasah
	Chandpur	653	653	Mandra Hazer Ali Smriti Vidyapith	Rajapur Darus Salam Sr Madrasah
	Ruey Danga	514	514	Mandra Hazer Ali Smriti Vidyapith	Rueadanga Junior High School
	Mandra	708	708	Mandra Hazer Ali Smriti Vidyapith	Rueadanga Junior High School
	Saidpur	829	829	Mandra Hazer Ali Smriti Vidyapith	Rueadanga Junior High School
	Bajitpur	1399	1399	Media High School	Rueadanga Junior High School
	Fatullapur	1589	1589	Media High School	Fatullapur Madhyamik Siksha Kendra
	Punra (P)	1590	1590	Media High School	Bhojpara Bmsf Institution
	Dauki	534	534	Keotsha High School	Bhojpara Bmsf Institution
	Umapatipur	1309	1309	Keotsha High School	Bhojpara Bmsf Institution
	Chandipur	1021	1021	Keotsha High School	Chandipur High School
Keutsa	903	903	Keotsha High School	Chandipur High School	
Bena	1702	1702	Keotsha High School	Bena Junior High School	
Uttar Shibpur	656	656	Keotsha High School	Bena Junior High School	
Ghoragachha	157	157	Keotsha High School	Bena Junior High School	
Papila	204	204	Keotsha High School	Chatra Netaji Balika Siksha Niketan	

Salua	1237	1237	Keotsha High School	Salua Jamuna Para Msk
Ghoshpur	1036	1036	Keotsha High School	Ghoshpur Junior High School
Rasui	1646	1646	Keotsha High School	Ghoshpur Junior High School
Uttar Chatra	1026	1026	Keotsha High School	Ghoshpur Junior High School
Kotalber	749	749	Keotsha High School	Ghoshpur Junior High School
Panji	889	889	No Govt Flood Shelter Nearby	Panji Mamudpur Madhyamik Siksha Kendra
Jadurhati	1106	1106	No Govt Flood Shelter Nearby	Jadurhati Adarsha Vidyapith
Gokna	1545	1545	No Govt Flood Shelter Nearby	Gokna Madhyamik Sikha Kendra
Dakshin Shibpur	451	451	No Govt Flood Shelter Nearby	Jadurhati Rabindra Balika Vidyalaya
Rajbaria	1448	1448	No Govt Flood Shelter Nearby	Jadurhati Rabindra Balika Vidyalaya
Jadurhati Khaspur	1016	1016	No Govt Flood Shelter Nearby	Jadurhati Rabindra Balika Vidyalaya
Serpur	1874	1874	No Govt Flood Shelter Nearby	Jadurhati Rabindra Balika Vidyalaya
Mrijapur Uttar	703	703	No Govt Flood Shelter Nearby	Jadurhati Rabindra Balika Vidyalaya
Agapur	981	981	No Govt Flood Shelter Nearby	Jadurhati Rabindra Balika Vidyalaya
Dari Gobindapur	1353	1353	No Govt Flood Shelter Nearby	Jadurhati Rabindra Balika Vidyalaya
Pingaleswar	1846	1846	No Govt Flood Shelter Nearby	Pingleswar High School
Jangalpur	1917	1917	No Govt Flood Shelter Nearby	Jangalpur High School Hs
Narayanpur	1116	1116	No Govt Flood Shelter Nearby	Narayanpur Madhyamik Shiksha Kendra
Nowapara	1357	1357	No Govt Flood Shelter Nearby	Noapara Junior High School
Basudebpur	1095	1095	No Govt Flood Shelter Nearby	Noapara Junior High School
Naturia Srirampur	489	489	No Govt Flood Shelter Nearby	Sreerampur Junior High School
Magurati Shrirampur	1080	1080	No Govt Flood Shelter Nearby	Sreerampur Junior High School
Arsula	1630	1630	No Govt Flood Shelter Nearby	Sreerampur Junior High School
Uttar Diara	733	733	No Govt Flood Shelter Nearby	Sreerampur Junior High School
Mahespur	448	448	No Govt Flood Shelter Nearby	Sreerampur Junior High School
Tildanga	376	376	No Govt Flood Shelter Nearby	Sreerampur Junior High School
Dakshindiara	1378	1378	No Govt Flood Shelter Nearby	Jashaikati High School
Chak Khamarpur	170	170	No Govt Flood Shelter Nearby	Jashaikati High School
Shrikati	965	965	No Govt Flood Shelter Nearby	Jashaikati High School
Jagannathpur	1187	1187	No Govt Flood Shelter Nearby	Baduria Lms Girls High School
Bishnupur	685	685	No Govt Flood Shelter Nearby	Baduria Lms High School
Kalinga	1578	1578	No Govt Flood Shelter Nearby	Kalinga Madhyamik Siksha Kendra
Atghara	1250	1250	Nayabastiya Milani Flood Shelter	Atghara High School
Jashaikati	1317	1317	Nayabastiya Milani Flood Shelter	Atghara High School
Sannya	928	928	Nayabastiya Milani Flood Shelter	Sannia Atghara Purba Dr Jakir Hossain Sikshaniketan
Shimla Durgapur	1225	1225	Nayabastiya Milani Flood Shelter	Msk Dakshin Simuli Dadapeer Mem
Kulia	1987	1987	Nayabastiya Milani Flood Shelter	Kulia Ramchandrapur Union High School Hs
Nabastia	1966	1966	Nayabastiya Milani Flood Shelter	Kulia Ramchandrapur Union High School Hs
Kankrasuti	1345	1345	Nayabastiya Milani Flood Shelter	Kankrasuti Madhyamik Shiksha Kendra
Media	1227	1227	Nayabastiya Milani Flood Shelter	Media High School
Raghunathpur	1709	1709	No Govt Flood Shelter Nereby	M S K Raghunathpur

	Padmapukur	882	882	No Govt Flood Shelter Nereby	M S K Raghunathpur
	Maleapur	1318	1318	No Govt Flood Shelter Nereby	Malyapur K B M M S K
	Ishwarigachha	1137	1137	No Govt Flood Shelter Nereby	Malyapur K B M M S K
	Gurudaha	1841	1841	No Govt Flood Shelter Nereby	Malyapur K B M M S K
	Naturia	1763	1763	No Govt Flood Shelter Nereby	Paschim Naturia Jr High School
	Khamarpara	627	627	No Govt Flood Shelter Nereby	Shahid Titumir Smriti Msk
	Buruj	1425	1425	Keotsha High School	Shahid Titumir Msk
	Ramchandrapur Khaspur	1078	1078	Keotsha High School	Ramchandrapur Khaspur Sarojini Naidu Girls High School
	Ramchandrapur	1650	1650	Keotsha High School	Ramchandrapur Khaspur Sarojini Naidu Girls High School
	Narikelberia	478	478	Keotsha High School	Ramchandrapur Khaspur Sarojini Naidu Girls High School
	Masia	971	971	Keotsha High School	Masia Sompur Junior High School
	Hugle	1237	1237	Keotsha High School	Masia Sompur Junior High School
	Sompur	1202	1202	Keotsha High School	Masia Sompur Junior High School
	Atlia	1364	1364	Keotsha High School	Safirabad Shyamacharan Ghosh High School
	Chak Labanga	148	148	No Govt Flood Shelter	Safirabad Shyamacharan Ghosh High School
	Sayestanagar	1014	1014	No Govt Flood Shelter	Safirabad Shyamacharan Ghosh High School
	Purba Jaynagar	1461	1461	No Govt Flood Shelter	Safirabad Shyamacharan Ghosh High School
	Magurali	1149	1149	No Govt Flood Shelter	Safirabad Shyamacharan Ghosh High School
	Labanga	1790	1790	No Govt Flood Shelter	Safirabad Shyamacharan Ghosh High School
	Joypur	379	379	No Govt Flood Shelter	Safirabad Shyamacharan Ghosh High School
	Safirebad	478	478	No Govt Flood Shelter	Safirabad Shyamacharan Ghosh High School
	Magurali Satpai	1132	1132	No Govt Flood Shelter	PEARAH TEGHORIA HIGH SCHOOL HS
	Kusadanga	1117	1117	No Govt Flood Shelter	PEARAH TEGHORIA HIGH SCHOOL HS
	Bakra Chandirbaor	161	161	No Govt Flood Shelter	PEARAH TEGHORIA HIGH SCHOOL HS
	Gandharbbapur	1038	1038	No Govt Flood Shelter	PEARAH TEGHORIA HIGH SCHOOL HS
	Piyara	1957	1957	No Govt Flood Shelter	PEARAH TEGHORIA HIGH SCHOOL HS
Basirhat-I	Sangrampur	1020	450	---	Sangrampur F.P School
					Sangrampur B.K A.C Institution
	Chowra	1250	900	----	Chowra F.P School
					Mirjapuranandamoyee F.P School.
					Mirjapur Pallimangal F.P. School
	Sorapara, Chowra Char	320	210	----	Amarkati F.P School
					Biramnagar F.P
	Akharpur, Dhamdami,	2200	1500	Gachha Akharpur Anchal High (Flood Shelter)	Akharpur F.P School
					Prasannakati F.P School.
	Itinda, Shibtla	1200	800	Itinda Flood Shelter	Itinda F.P School
Itinda Girls High School					
Panitor	800	520	----	Panitor High School	
				Panitor Das Para F.P School	

	Ghogadanga	800	650	----	Ghogadanga Bagdipara F.P School
					Ghogadanga ICDS Centre
	Dakshin Bagundi	750	610	Dakshin Bagundi P.L High School(Flood Shelter)	Sankchura F.P School
	Soladana	750	450	Dakshin Bagundi F.P School (Flood Shelter)	Soladana F.P School
Basirhat-II	Jhuruli	550	100	Jhuruli Flood Shelter	
			400		Jhuruli Adarsha Vidyapith
			100		Jhuruli Jr. Basic School
	Dakshin Debipur	170	100	Dakshin Debipur Flood Shelter	
			100		Dakshin Debipur F.P. School
	Noldi	180	200		MSK Noldi Darul Ulum
	Zafarpur	400	100		MSK Noldi Darul Ulum
			400	300	
			280		Brahmananda Jr. Basic School
	Kholapota	150	200		Kholapota Sri Aurobinda Tapoban Pathmandir
	Raghunathpur	350	200		Raghunathpur High School
	Hasnabad	Mohanpur Abad	1104	1104	Abadmohanpur FP School, Laskarnagar F P School
Mohanpur		1733	1733	Monohorpur FP School & Takipur Rajlakshmi High School	Mohanpur F P School
Amlani		3629	1814	Amlani Haripur Flood Shelter Amlani F P School & Amlani Haripur F P School	North Haripur F P School, North Haripur Junior High School, Sahachandpir Dargabari (Purba Haripur) F P School, Haripur F P School
Asharia Narayanpur		893	893	Asharia Narayanpur F P School	Asharia Raghobpur F P School Ssk. Tokipur Tokipur Hatkhola F P School
Chhaymalpur		482	482	Chhaymalpur F P School	Nandanpur F P School, Sundaria F P School
Dholtukari		459	459	Dholtukari F P School	Ssk. Dholtukari, Sirajpur F P School
Raghobpur		417	417	Raghobpur F P School	Asharia Raghobpur F P School, Ssk. Amartya
Abad Kuliadanga		3308	3308	Abadkuliadanga FP School	Ssk. Abad Kulia Danga Ramkrishna, Abad Kuliadanga F P School, Ssk. Abad Kulia Danga Sukanta
Chak Kuliadanga		859	859	Chak Kuliadanga F P School	Hatgachhi Para F P School, Msk. Chak Kuliadanga G. B.
Par Bhabanipur		2108	2108	Par Bhabanipur F P School	Par Bhawanipur Majher Para Adarsha F.P.School
Jamberia Abad		93	93	Jamberia F P School	Kumarpukur F P School
Jamberia		1563	1563	Jamberia F P School	Chandpur Dakshinpara F P School, Makhalgachha F P School, Kumar Pukur High School (H.S) & Flood Shelter
Hasbaspur		1458	1458	1.Hasbaspur FP School 2.Muragacha MPCs	Ghanashyampur Naba F P School, Harikati Jr Basic School Harikati Junior High School, West Harikati F P School
Tegharia		1594	1594	Tegharia F P School	Krishnapara F P School Ssk Dr. Shahidulla, Muragachha F P School
Bhabanipur		4113	4113	Bhabanipur F P School	Per Bhawanipur F P School Per Bhowanipur Junior High School
Ghola		453	453	Ghola F P School	Konanagar Sadarpur F P School, Sadarpur F P School
Jalseria		211	211	Jalseria F P School	Jalseria Khorda F P School. Msk. Nazrul Smriti
Garakupi		952	952	Garakupi High School & Flood Shelter	Garakupi F P School
Chimta		2497	2497	Chimta SSK, Chimta F P School	Kathuriapara Jr Basic School
Nawpara		1348	1348	Nawpara F P School	Nowapara Junior High School, Bazrapota F P School
Chaltaberia	1417	1417	Chaltaberia F P School	Ssk. Chalta Beria, Rajapur High School	

Kharampur	1945	987	1.Kharampur F P School 2.Bhebia High School	Kharampur High School (H.S), Ssk. Dakshin Kharampur Adibasi Para
Abad Kharampur	1265	965	1.Abad Kharampur F P School, 2.Bhebia Vidyasagar Academy	Ssk. Abad Kharampur Majhi Para
Karundia	1147	1147	Karundia F P School	Ssk. Karundia Vidyasagar, Karundia Ramanandapur F P School, Ramanadapur Tapsil Junior High School Ramanandapur Tapsil F P School
Kowgachi	1225	1225	Kowgachhi F P School, Boldepota Aminia Sr Madrasah	Ssk. Kawgachi Netaji, Sadigachhi F P School, Bhebia Junior Basic School
Angnara	1789	1789	1. Hasnabad D P Institution 2. Angnara F P School	Angnara Amar Smriti F P School Rajnagar F P School
Chak Tangramari	2312	2312	1. Hasnabad D P Institution 2. Chak Tangramari F P School	Angnara Tangramari Gsrfp School, Ssk.Tangramari Samaj Kalyan
Chak Khanpukur	1837	1837	Chak Khanpukur State Plan F P School	Msk. Kabi Sukanta, Ssk. Khanpukur Dr. Ambed Kar Chakkhanpukur F P School, Ssk. Khan Pukur Bidyasagar
Kalutala	1515	1515	1. Kalutala F P School 2. Hasnabad Nagendra F P School	Monoharpur F P School, Sarat Ch Smriti F P School, Ssk. Kalutala Rani Rashmoni
Rajnagar	1003	1003	1. Hasnabad D P Institution 2. Rajnagar F P School	South Simulia F P School, Hasnabad Dp F P School, Hasnabad F P School, Hasnabad Nagendra F P School,Ssk. Simulia Adarsha
Char Narayanpur	136	136	Char Narayanpur F P School	Monoharpur F P School, Sarat Ch Smriti F P School, Ssk. Kalutala Rani Rashmoni
Rameswarpur	1567	1567	1. Barajpur F P School 2. Rameswarpur Union Adarsha Ucca Vidyalaya	Rameswarpur Nasiruddin Jr Basic, Rameswarpur Nehru Vidyaniketan, South Rameswarpur F P School
Champatala	367	367	Champatala F P School	Champatala Ub F P School
Katakhal	1154	1154	1. Katakhal High Madrasa 2. Katakhal F P School	Ssk. Nibedita, Ssk. Abul Kalam Azad South Barunhat F P School, Ssk. Kazi Nazrul
Barunhat	7552	4982	1. Barunhat High School 2. Flood Shelter - Barunhat F P School	Ssk. Sukanta Majhi Para, Barunhat Jr Basic School, Sutirati Sarderpara F P School, Madhya Barunhat F P School, Paschim Barunhat F P School, Ssk.Ram Mohan, Msk. Sudhir Krishna Nityabala, Tangra Tarapara F P School
Patlikhanpur	1893	1893	1. Patlikhapur F P School 2. Chakpatli High School	Ssk. Sukanta Das Para
Joygram	1777	1777	Joygram F P School	Joygram Proper F P School
Baliadanga	419	419	Baliadanga F P School	Msk. Hemanta Ghoshal, Ssk. Balia Danga
Ghuni	1487	1487	1. Ghuni Adarsha High School, 2. Ghuni F P School	Taragopal F P School, Madhya Ghuni F P School, Purba Ghuni F P School, Ssk. Ghuni Vidyasagar, Khalishakhali Adibasi F P School
Bena	1337	1337	1. Mahishpukur High School & Flood Shelter 2. Bena Khan Abdul Gaffar Khan F P School	Ssk. Tangra Nazrul Smriti, Tangra F P School Mohishpukur F P School, South Mohishpukur F P School, South Mahishpukur Junior High School
Chakpatli	2531	1663	Chakpatli High School , Chakpatli F P School	
Sulkuni Ababd	5407	3842	1. Paschim Sulkuni F P School 2. Sulkuni JMSV High School & Flood Shelter	Sulkuni Benepota F P School, Msk. Sulkuni Paschimpara Birsa Munda, Ssk. Hemanta Ghosal Sulkuni F P School Ssk. Vivekananda, Sulkuni North F P School, South Sulkuni Adarsha F P School
Bhurkunda	5620	3219	1. Uttar Bhurkunda F P School 2. Bhawanipur SJ Institution & MPCs	Ssk. Biplobi Sukanta, Ssk. Matangini Hazra Muktarachak Junior High School, Paschim Bhurkunda F P School, Ssk. Al Amin, Bhowanipur F P School, Dakshin Bhurkunda F P School, Gabtala Jr. High School
Ghosalati	6892	4642	1. Ghosalati F P School 2. Bhawanipur Central Model High School	Ssk. Ichhapur, South Ghosalati No 1 F P School, Ssk. Azad Hind, Umanagar C S F P School Salkuria F P School. Ssk. Netaji, Bargachhia F P School, Ssk. Bar Ghachhia Vidyasagar

	Bedemari	2117	2117	Bedemari FP School	Bamankhali F P School, Padua Bamankhali F P School, South Ghosalati No 2 F P School, Bedemari Parghata F P School Ssk. Arunodya, Ssk. Rabindra
	Icchapur	7864	5386	Icchapur FP School	Gabtala F P School, Msk. Vivekananda Srifaltala Adibasi F P School, Ssk. Saroda Moni, Hularchak F P School, Gabtala F P School, Msk. Vivekananda, Srifaltala Adibasi F P School, Ssk. Saroda Moni
Haroa	Khaslabanda	2300	2300	Khasbalanda ITI College	Sahid Rabin Smriiti MSK
	Akandaberia	1733	1733	Akandaberia HS	Akandaberia F.P School
	Noapara Kalinagar	1450	1450	Noapara Kalinagar High School	Kalinagar F.P School
	Sonapur	4220	4220	Sonapur Vidyapith	Sonapur FP School, Sankarpur FP School
	Kamarganti	1375	1375	Kamarganti High School	Kamarganti FP School
	Chouhata	1244	1244	Chowdhuri Adarsha Vidyapith	Chouhata FP School
	Chowdhuri Chak	1210	1210	Chowdhuri Chak Santimoy Sikshaniketan	Chowdhuri Chak FP School
	Salipur	2808	2808	Salipur High School	Salipur FP School
	Gopalpur	975	975	Gopalpur Popular Academy	Popular Girls High School
	Jagannathpur	1180	1180	Jagannathpur AP Bidyalaya	Jagannathpur AP Bidyalaya
	Haroa	2237	2237	Haroa PG High School	Haroa FP School
	Munsigheri	180	180	Munsigheri Primary School	MSK Nebutala Abad Munsigheri
	Ramchaki	155	155	Ramchaki Primary School	Ramchaki Primary School
	Kulti	101	101	Baltia SDS FP School	Balti Indali FP School
	Kulti	245	245	Kulti Primary School	Makhla FP School
	Gopalpur	630	630	Gopalpur Girls High School	Gopalpur Popular Academy
	Haroa	1230	1230	Safique Ahamed Girls High School	Haroa PG High School
Khasbalanda	140	140	Sahid Rabin Smriti MSK	Khasbalanda ITI College	
Minakhan	Bamanpukur	500	500	Bamanpukur Kushangra MPCS	Bamanpukur SMM Uchha Vidyalaya
		1500	1500		Chhyani Senior Madrasa
		500	500		Putkhali Prathamik Vidyalaya
		200	200		Uttar Bamanpukur Prathamik
		600	600		Barabad Nimna Buniadi Vidyalaya
		300	300		Shibpur Prathamik Vidyalaya
	Atpukur	1000	1000	Uchildaha (Gar) MPCS	----
		1000	1000	Baruni Chetanakendra MPCS	----
		1000	1000	Karanjatala Subhashini MPCS	----
	Atpukur	750	750		Behari-Atpukur Junior Uchha Madrasa
		200	200		Uchildaha Nina Buniadi
		50	50		Kokilpur Prathamik Vidyalaya
		100	100		Kachurhula Prathamik Vidyalaya
		50	50		Sastitala SSK
		100	100		Majherpara Prathamik Vidyalaya
		1000	1000	Mallickgheri MSK MPCS	----



	Mohanpur	200	200		Kalibari Prathamik Vidyalaya
		700	700		Bachra MCH High School
		200	200		Ramjoygheri F.P
		50	50		Mallikgheri F.P
		100	100		Chandibari F.P
	Mohanpur	100	100		Mohanpur Prathamik
		50	50		Muchikhola F.P
	Champali	750	750	Champali Fulbari MPCs	----
		100	100		Champali Abad Prathamik Vidyalaya
		100	100		Champali Ghosh Para Prathamik
		100	100		Ghonarbon Prathamik Vidyalaya
		100	100		Sultanpur Prathamik Vidyalaya
		100	100		Joykrishnapur Prathamik Vidyalaya
	Chaital	1000	1000	Chaital Pallimangal MPCs	----
		150	150		Neruli Abad Prathamik Vidyalaya
		500	500		Chaital Pallimangal H.S
		600	600		Uttar Akhratala S.S. H.S
	Chaital	500	500		Madhya Chaital Vivekananda Vidyapith
		100	100		Amodpur Prathamik Vidyalaya
	Minakhan	100	100		Minakhan J.N Balika Vidyalaya
		50	50		Bagirhula Prathamik Vidyalaya
		50	50		Balihati Prathamik Vidyalaya
		50	50		Malancha Prathamik Vidyalaya
		50	50		Joygram J.N.Uchha Vidyalaya
		50	50		Mathbari Prathamik Vidyalaya
		50	50		Malancha Mollapara Prathamik Vidyalaya
		50	50		Simuldaha Prathamik Vidyalaya
	Kumarjole	550	550		Gar Chandibari High School
		50	50		Jhikra Prathamik Vidyalaya
		50	50		Bhatka Prathamik Vidyalaya
		50	50		Tetulberia Prathamik Vidyalaya
		50	50		Paschim Baukhola F.P School
		450	450		Kumarjole Julfikaria High Madrasha
		50	50		Kadihati Prathamik Vidyalaya
50		50		Maliari F.P School	
50		50		Dakshin Kumarjole Prathamik Vidyalaya	
Dhaturdaha	500	500		Magri Madrasha	
	250	250		Sundarbon S.H.M.T.A High Madrasha	
	100	100		Debitala Adibashi Para Birsha Munda Prathamik Vidyalaya	

		100	100		Dhuturdaha Junior Basic School
Sandeshkhali-I	Khariat Abad	2000	1000	Dheknamri DA Vidyapith Flood Shelter & Cyclone Shelter	Dheknamri DA Vidyapith
	Mathbari Abad	2500	1000	Mathbari FP School Cyclone Shelter	Mathbari FP School
	Dheknamri	1500	1200	Dheknamri DA Vidyapith Flood Shelter & Cyclone Shelter	Dheknamri DA Vidyapith
	Petua Dhanihati	2000	1500	Mathbari FP School Cyclone Shelter	Petua Dhanihati FP School & SSK
	Sankardaha Abad	2500	2000	Mathbari FP School Cyclone Shelter	Sankardaha Abad Jr. High School
	Boyerhari	2000	1500	Boyerhari Flood Shelter	D/Boyerhari Jr. High School & FP School
	Khas Sankdaha	2000	1500	Mathbari FP School Cyclone Shelter	Khas Sankdaha FP School
	Chunchura	3000	1500	Kanmari Jr. Basic School Cyclone Shelter	Chunchura FP School & Chunchura Hulo Para FP School
	Rajbari	3000	2000	Rajbari Flood Shelter	Rajbari Surendra FP School & Phulmani Adarsha Vidyamandir
	Hatgachi	2000	1300	Hatgachi Sri Ramkrishna Vidyapith Flood Shelter	Hatgachi Sri Ramkrishna Vidyapith
	Kanmari	2100	1500	Kanmari Jr. Basic School Cyclone Shelter	Kanmari Vidyamandir High School
	Nalkora	2000	1500	Phukmani Adarsha Vidyamandir High School Cyclone Shelter	Phukmani Adarsha Vidyamandir
	Laukhali-Patharghata	6000	4000	Laukhali Ahamedia MSK Cyclone Shelter	Laukhali State Plan FP School & Bhatidaha Mallik Para Jr. High School
	Agarhati	3500	2500	Agarhati Gourhari Vidyamandir Cyclone Shelter & Flood Shelter	Agarhati Gourhari Vidyamandir & Agarhati FP School
	Fakirtakia	6000	3000	Agarhati Gourhari Vidyamandir Cyclone Shelter & Flood Shelter	Sarberia High School
	Bownia Abad	7000	5000	Bownia Pravas Roy High School Flood Shelter & Bansberia FP School Flood Shelter	Bownia Pravas Roy High School, Bownia Rishi Arabinda FP School & Bansberia FP School
	Nazat	2500	2000	Nazat Netaji Vidyamandir Flood Shelter	Nazat Netaji Vidyamandir High School
	Boyerhari Abad	8000	5000	Birsha Munda MSK Cyclone Shelter & Uttar Boyerhari Adibasi FP School Flood Shelter	Birsha Munda MSK & Uttar Boyerhari Adibasi FP School
	D/Akharatala	6000	3000	D/Akharatala Rabindra Siksha Niketan Flood Shelter & Cyclone Shelter	D/Akharatala Rabindra Siksha Niketan & D/Akharatala KB High School
	Ghatihara	2000	1000	Ghatihara Cyclone Shelter	Ghoshpur Akshay High School & Ghatihara Jr. High School
	Gazalia	1300	1000	Ghatihara Cyclone Shelter	Gazalia Jr. High School & FP School
	Putimari	1000	7000	Ghatihara Cyclone Shelter	Putimari FP School & Ghoshpur Akshay High School
	Ghoshpur	4000	2500	D/Ghoshpur FP School Cyclone Shelter	Ghoshpur Akshay High School & Uttar Ghoshpur FP School & Kalinagar College
	Kalinagar	3500	2500	D/Ghoshpur FP School Cyclone Shelter & Kalinagar Flood Shelter	D/Ghoshpur FP School & Kalinagar College Cyclone Shelter
Roypur	1600	1000	Radhanagar Majherpara Jr. High School Cyclone Shelter	Radhanagar Majherpara FP School Cyclone Shelter	
Radhanagar	1500	1000	Radhanagar Majherpara Jr. High School Cyclone Shelter	Radhanagar Majherpara Jr. High School	
Bara Sehara	1500	1000	Chhato Sehara High School Cyclone Shelter	Chhato Sehara High School	
Chhato Sehara	2000	1000	Chhato Sehara High School Cyclone Shelter	Chhato Sehara High School & Chhato Sehara FP School	
Nityaberia	2000	1500	Nityaberia Jr. High School Cyclone Shelter	Nityaberia Jr. High School	
Bholakhali	1000	700	Bholakhali FP School Cyclone Shelter	Bholakhali Adibasi Sikshaniketan	
Sandeshkhali-II	Jhupkhali	5000	2400	Jhupkhali MPCs & Dhukia Jhupkhali Jr High School	Paschim Jhupkhali, FP School, South Jhupkhali, FP School, & Ajarpara SSK
	Rampur	4800	2200	Rampur MPCs & Rampur PDSS Niketan H.S	Rampur Gabati FP School, Rampur RFP School
	Dhamakhali	1600	700	Dhamakhali Chhairunnessa MSK	Dhamakhali FP School, Dhamakhali, Siddikiya Jr Madrasah, Reba Mondol ICDS Centre

Bermajur Kacharipara	225	150	Bermajur Hatkhola Cyclone Centre And Bermajur Tebhagha Sahid Smriti HS	Bermajur Natunpara F.P School Kacharipara ICDS Centre, Natun Bazar ICDS Centre
Gholapara	289	200		Ghola Tankpara FP School, Majherpara Icds Centre, 2 No Gholatankpara ICDS Centre
Polpara	107	50		Bermajur Polpara FP School, Polpara ICDS Centre
Ghojapara	266	150		Bermajur Hatkhola FP School, Bermajur Hatkolak ICDS Centre
Gazikhali	315	200		Bermajur Gazikhali FP School, Majhipara ICDS Centre Kaminapara ICDS Centre
Hatkhola And Madrashapara	3550	2500		Bermajur Madrasah, Madrashapara ICDS Centre, Hatkolka ICDS Centre
Jeliakhali	3285	1850		Jeliakhali MPCs
Bhangatuskhali	2560	1230	Khulna MPCs, Dakshin Khulna Flood Shelter	Bhangatuskhali FP School, Jeliakhali GP Office
Khulna	4562	1425		Pulpara SSK Khulna Khulna PC Law FP School Kultali FP School
Hatgacchi	4700	1528	Sitalia MPCs	Sitalia HS Golabari SSK DK Sitalia FP School, Purba Sitalia FP School
Sitalia	4925	1260	Hatgacha MPCs	Hatgacha KCA,DK Hatgacha Jr Basic School Goramari FP School
Tushkhali	6150	1990	Tushkhali Cyclone Shelter	Tushkhali Harasmriti MSK School, Sashibhushan SSK Tushkhali 126 No ICDS Centre, Basanti Parva SSK Dakshin Tushkhali Adibashi FP School, Sandipan SSK Ramkrishna SSK
Dhuchnikhali	6845	2245		255 No ICDS Centre, 191 No ICDS Centre Dhuchnikhali 2 No Chalk Dakshin SSK, Dhuchnikhali Nibedita SSK, Dhuchnikhali Nagendra Smriti SSK, Dhuchnikhali Bidyasagar SSK, Dhuchnikhali Adibashi FP School, Dhuchnikhali Nilambar Bidyapith, Paschim Dhuchnikhali FP School
Korakati	6550	1845	Korakati Cyclone Shelter	Uttar Korakati HS, Korakati FP School, Madar Teresa SSK, Sarabindu SSK, Bhagni Nibedita SSK, Korakati Lokmata SSK, Korakati SSK, Korakati Vivekananda SSK, Uttar Korakati Vivekananda SSK, Uttar Korakati Daminibala SSK
Durgamandap	6750	2150	Durgapandap MPCs, Daudpur HL Sikhaniketan	Durgamandap SSK, Daudpur SSK, North Durgamandap FP School, North Durgamandap ICDS
Daudpur	2400	1590		Daudpur SSK, Durgamandap GP Office
Sukdauni	1350	760	Sukdauni Refugee HS	Sukdauni FP School School, Sukdauni ICDS Centre Sakduani SSK
Gabberia	1500	850	Gabberai Kalicharan School, Gabberia MPCs	Gabberia FP School, SSK
Darirjangale	1700	650	Darirjangle MPCs, Darier Janjangle H.S	Darirjangle ICDS Centre

Blocks have also identified additional shelters which are used during the crisis period keeping in mind the COVID pandemic situation.

**THE DISTRICT IS ALSO PRONE TO OTHER HAZARD WHICH  
INCLUDES EARTHQUAKE, CYCLONE AND TSUNAMI**

**Hazard Mapping of North 24 Parganas**

SI No	Block	Eathquake Zones	Cyclone (Y/N) Over 80 Kmph	Tsunami (Y/N)	Fire Accident	Chemical Leakages
1	Barasat I	III	Y	N	Y	Y
2	Barasat II	III	Y	N	Y	Y
3	Habra I	III	Y	N	Y	Y
4	Habra II	III	Y	N	Y	Y
5	Rajarhat	III	Y	N	Y	Y
6	Amdanga	III	Y	N	Y	Y
7	Deganga	III	Y	N	Y	Y
8	Barrackpore-I	III	Y	N	Y	Y
9	Barrackpore-II	III	Y	N	Y	Y
10	Bagdah	III	Y	N	Y	Y
11	Bongaon	III	Y	N	Y	N
12	Gaighata	III	Y	N	Y	N
13	Swarupnagar	III	Y	N	Y	N
14	Baduria	III	Y	N	Y	Y
15	Basirhat-I	III & IV	Y	N	Y	Y
16	Basirhat-II	III & IV	Y	N	Y	N
17	Hasnabad	IV	Y	Y	Y	N
18	Haroa	IV	Y	N	Y	N
19	Minakhan	IV	Y	Y	Y	N
20	Hingalgunj	IV	Y	Y	Y	N
21	Sandeshkhali-I	IV	Y	Y	Y	N
22	Sandeshkhali-II	IV	Y	Y	Y	N
SI No	Block	Eathquake Zones	Cyclone (Y/N) Over 80 Kmph	Tsunami (Y/N)	Fire Accident	Chemical Leakages
1	ASHOKENAGAR-KALYANGARH	III	Y	N	Y	N
2	BARASAT	III	Y	N	Y	Y
3	GOBARDANGA	III	Y	N	Y	N
4	HABRA	III	Y	N	Y	Y
5	MADHYAMGRAM	III	Y	N	Y	Y
6	BARANAGAR	III	Y	N	Y	Y
7	BARRACKPORE	III	Y	N	Y	Y
8	BHATPARA	III	Y	N	Y	Y
9	DUM DUM	III	Y	N	Y	Y
10	GARULIA	III	Y	N	Y	Y
11	HALISAHAR	III	Y	N	Y	N
12	KAMARHATI	III	Y	N	Y	Y
13	KANCHRAPARA	III	Y	N	Y	Y
14	KHARDAHA	III	Y	N	Y	Y
15	NAIHATI	III	Y	N	Y	Y
16	NEW BARRACKPORE	III	Y	N	Y	Y
17	NORTH BARRACKPORE	III	Y	N	Y	Y
18	NORTH DUM DUM	III	Y	N	Y	Y

19	PANIHATI	III	Y	N	Y	Y
20	SOUTH DUM DUM	III	Y	N	Y	Y
21	TITAGARH	III	Y	N	Y	Y
22	BADURIA	III & IV	Y	N	Y	N
23	BASIRHAT	III & IV	Y	N	Y	N
24	TAKI	III & IV	Y	N	Y	N
25	BONGAON	III	Y	N	Y	N

**Note: Chemical lists are being derived from West Bengal pollution control board records of Barrackpore and Saltlake. Chemical Leakage denotes existence of chemical factories or industries under that area. (See Annexure)**

**Cyclone record is from past records of blocks / municipalities affected by cyclonic storms and wind squarlls.**

**\*\*\*\*\*Check Chapter for SOP of Disaster situation**

The district also is vulnerable to cases to thunder and lightning along with death derived from it. Following reports are derived from cases from CA-II reports from blocks and municipalities.

Sl no	Incident of Death	2015	2016	2017	2018	2019	2020
1	Lightning	10	6	6	24	3	7
2	Snakebite	14	7	13	7	2	6
3	Drowning	03	1	4	2	4	2
4	Electrocution	Nil	Nil	2	0	3	2
5	Wall/House collapse	Nil	Nil	1	4	2	10
6	Boat Capsize	Nil	Nil	1	0	1	1
7	Accidental Fire	Nil	Nil	4	4	3	2
8	Tree Falling	Nil	Nil	1	0	2	9
9	Fire Explosion	Nil	Nil	Nil	Nil	5	Nil
10	Stampede	Nil	Nil	Nil	Nil	5	Nil
11	Hit by flying object	Nil	Nil	Nil	Nil	Nil	4
	Total Deaths	27	14	32	41	30	43

## Chapter 3: Institutional Arrangements for Disaster Management

District, Control room remains open at District Disaster Management Section (District EOC) on and 24 x 7 365 days a year having phone no. **033-2584-6287/0280**. **Fax. - 033-2584-0280**; Email: - [ddmo4n24pgs@gmail.com](mailto:ddmo4n24pgs@gmail.com).

Pre-monsoon preparatory meeting is held at the district level in May at the District Headquarter, Barasat, and at the State Headquarter at Nabanna with all departments, similar meetings are conducted in Sub-Divisions and Blocks. Riverine blocks keep a close vigil on the embankments during this period with the irrigation department to prevent major incidences of flooding from embankment breaches. Keeping in the COVID pandemic situation now meeting are held virtually with all the concerned departments as and when needed.

State EOC is also operated at the same time with numbers: **033-2214-5664, 033-2214-3526, and Toll-free Number 1070**. Control rooms are also opened at SDO & BDO Offices, for a firsthand information dissemination system from the affected villages and gram Panchayat.

State EOC is also in operation 24 X 7 round the year and can be called for any disaster situation with **Toll-Free Number 1070**.

### **Forecasting and early warning dissemination agencies**

Round the year watch on Tsunami warning is done by **INCOIS** Hyderabad and an alert message is sent to the vulnerable areas/ district beforehand for situations leading to tsunamis from an earthquake in the oceans. District EOC is keeping constant vigil over the Tsunami Alert warnings issued by INCOIS for the District.

IMD Kolkata keeps watch on the weather of the District, in coordination with state EOC, State EOC keeps the district updated on the possibility of rainfall via FAX, emails, and SMS. District EOC is keeping constant vigil over the Tsunami Alert warnings issued by INCOIS in the District.

Bidyadhari Drainage Division and Basirhat irrigation Department keep watch on the river gauge of Ichhamati, Jamuna, and keeps the district updated on the possible threats of flood and embankment erosion/ breach. River Gauge reading and rainfall of the three Sub-Divisions Basirhat, Bongaon, Barrackpore, and Barasat is monitored regularly and the information is passed on to the State EOC, Sub-Divisions, Blocks, all line departments, and police stations on daily basis from June to October every year.

CA-II (Calamity Assessment) Report, Flood Situation Assessment Report, and Stock Position report is maintained and arrangements are made pre-monsoon seasons. The flood shelters and cyclone shelters are prepared pre-monsoon season for quick evacuation and shelter of the affected villages.

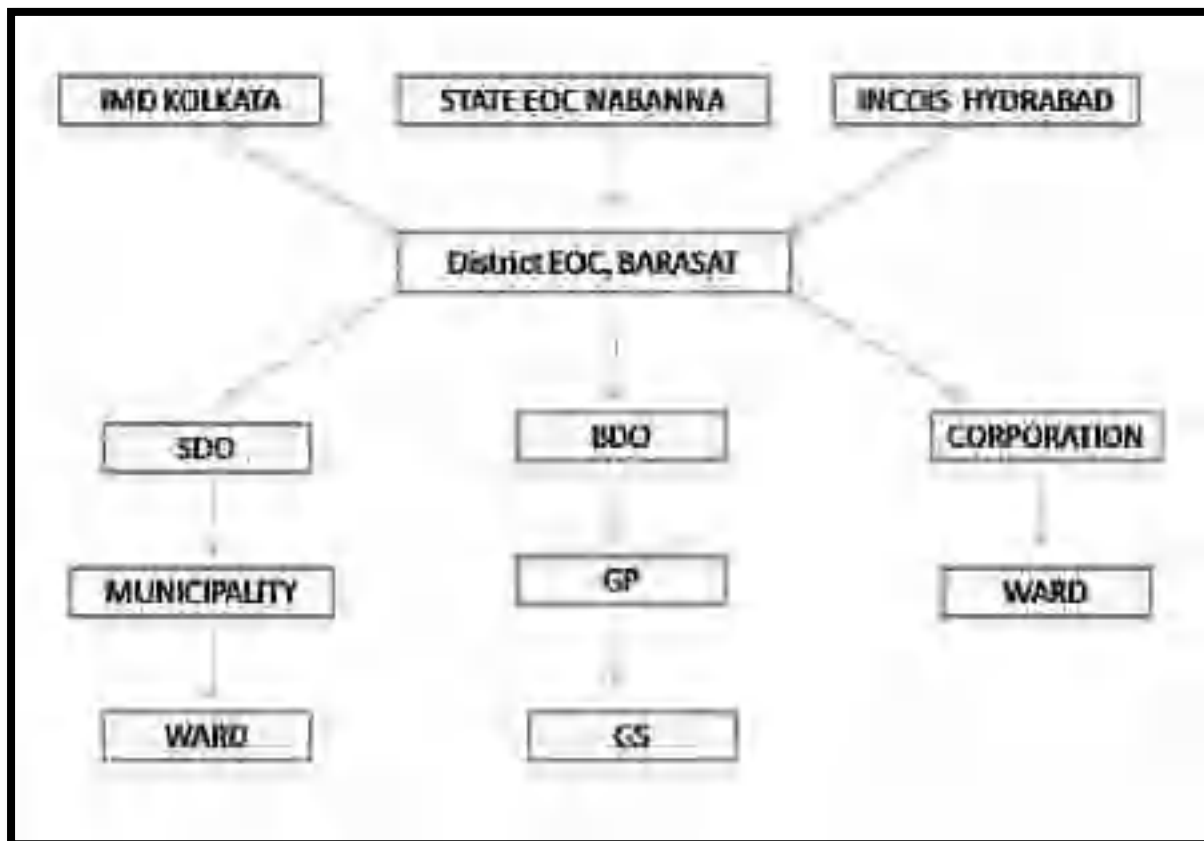
### **Response mechanism of the District, Sub-Divisions, Block, and Line departments**

District, Sub-Divisions, and Blocks have prepared their **Incident Response Team (IRT)** for quick response to the disaster situation and sharing of responsibilities in the situation. The IRT has specified roles and responsibilities of each involved person and the roles they would play during an emergency. The District, Sub-Division, and Blocks Disaster Management Section has also identified their resources for access in a disaster situation, the same is uploaded in the IDRN (Indian Disaster Resource Network) website under the district resources head by the district. Website [www.idrn.gov.in](http://www.idrn.gov.in).

For quick access to any calamity/accident arising the fire stations always keep a vigil along with local police stations for quick response. The teams when deployed keeps constant contact with the District EOC for a report of calamity and casualties. For large-scale incidences, the NDRF team is

called for support. All concerned line departments and representatives of the panchayats are also requested to send information of any calamity to the district control room. All concerned line departments are also provided information and asked to be prepared for addressing any calamity.

### **Early warning Dissemination system of the District**



To address disaster institutional setup of the district includes as per IRS:-

Department	Department
NDRF ( In case of severer crisis)	Food Department
SDRF ( In case of severer crisis)	Education Department
IMD / INCOIS (Metrological forecast)	Telephone
District Disaster Management Department	RTO
Sub-Division Disaster Management Department	WBSEDCL
Block Disaster Management Department	Health Department
Fire department	Coast Guard
Police	PWD (Roads)
Civil defense volunteers + Divers	Irrigation Dept.
Agriculture Department	Ham Radio
ARD	Corporation, Municipalities, Gram Panchayat,
PHE	

## Chapter 4: Prevention and Mitigation Measures

**Prevention** is to ensure that human action or natural phenomena do not result in disaster or emergency. The District Disaster Management Department conducts various programs and takes steps to prevent and mitigate disasters in the district.

**Mitigation** means reducing the severity of the human and material damage caused by the disaster. Mitigation measures for the district involve planning for casualties and damage against floods, monsoons, cyclones, etc.

Monsoon season is started in this state on and from **8th June and is up to 31st October**. The period, November to May is the preparedness period for disaster management activities that may arise during monsoon season. In this period the following activities have been done by the disaster management department:

### Steps Taken:-

- Awareness – Awareness generation has been done through the meeting, poster, flex, and booklet. District & Block Disaster Management Department organizes stalls in Melas, Duare Sarkar Camps, and places of public gathering in the different corners of this district for awareness generation.
- FAMEX – FAMEX programs were conducted in the blocks of the district in the district in collaboration with the NDRF 2<sup>nd</sup> Battalion every year. Community and people are made aware of subjects like first aid, medical treatments, and basic preventive measures which need to be taken during any disaster.
- Community-level awareness programs are held in all the blocks in the District round the year and organized by Block Disaster Management Department.
- Visit of Embankment - Visit of Embankment done by the Block Officials & Irrigation dept. jointly. Local Panchayat Samity and Gram Panchayat jointly inspect the embankments. Preparing a vulnerable list, of the embankment which requires repair and more vigilance by the irrigation department, by blocks pre monsoon season.
- Visit of Relief go down and flood Shelter- Visit of Relief go-down is done by the all Blocks & Sub-Divisions, by concern SDDMO's and BDMO's.
- Visit of Flood/Cyclone Shelter- Visit of Cyclone Shelter done by the all Blocks & Sub-Divisions is done by the SDDMOs and BDMOs.
- Additional shelters are identified for any evacuation needed during the COVID period.
- Divers Training- Divers training among Civil Defense Volunteers has been initiated in the recent past.
- Training of CDV-Training of Civil Defense Volunteers for search and rescue and quick response is done by Civil Defense Section.
- Blocks have identified and prepared search and rescue teams for quick response.
- Equipment's 50 sets equipment's of Divers have been allocated to the riverine blocks along with a supply of Chain saw and Gumboot to all blocks.
- Inflatable Tower Light for Riverine blocks, Search Light being distributed among blocks.
- Civil Defence Volunteers are also trained on HAM Radio operations.

For mainstreaming the DRR activities in the community the Blocks conducted school awareness programs among school children/ teachers along with community people. Schools were directed and students were made aware of the disaster and the type of preparedness that needs to be taken in reducing the disaster. Teachers are sensitized to school safety at various points throughout the year during this period.

The SDDMO's BDMO's from the Sub-Divisions and Blocks are trained at ATI's (Administrative Training Institutions Kolkata) for reviewing and updating their knowledge on Disaster Management and mitigation at par with the changing norms of the Department needs and for practical implementation at the field level. This training is done by Government and also with NGO collaboration.



Video Conference is done by ATI and SEOC to review and update on the DM Plan preparation, Disaster Management plan preparedness, and conducting of mock exercises and areas more improvisation is needed.

Community-level institutions (PRI, Blocks, Municipalities, and Corporations) are sensitized by the programs organized by the Block, Sub-Division Disaster Management Department on various occasions and through IEC materials and booklets. Corporations and Municipalities conduct regular awareness programs on health issues, hygiene, and disaster mitigation in the wards.

Pre and Post monsoon cyclone meetings are done with all the line departments for keeping stock and inventory ready for immediate deployment during this period.

Resources available with all the line departments and private owners are kept stock of and contacted before the cyclone and monsoon period for immediate use. Data of such resources is updated on the district portal and the IDRN portal.

## Chapter 5: Preparedness Measures

Preparedness plays a major role in addressing the disaster and mitigating it to an extent. Preparedness is a yearlong process of preparing the community as well as the resources both Physical and human recourse to address the disaster situation. Preparedness includes the identification of a disaster and the frame of ways to reduce and mitigate it.

### The preparedness measures by the district include:-

- Monthly meetings are held with the SDDMOs BDMOs to review the status of the Sub-Divisions and Blocks to mitigation work and progress in the district.
- Block level meeting with the line department of the blocks, for disaster management and mitigation measures.
- Preparatory monsoon meeting at the blocks and the district level with all the line departments.
- Meeting with the line Department and making the Disaster Management Plan.
- Conducting awareness and Mock exercises in all Blocks, municipalities, and corporations during public gatherings, Duare Sarkar Camps, etc.
- Review of the Disaster Management Plan at Block and Sub-Division levels.
- Visit Flood shelters and Embankments by concerned departments and Disaster Management Section.
- Distribution of Ex- Gratia and ER - Grant to the affected families.

<b>Preparedness measures month-wise for 2022-2023 (Tentative list)</b>		
<b>Months</b>	<b>Name of the Project/Work</b>	<b>Description of Activities</b>
<b>January</b>	Mock Exercise and Awareness campaign on disaster Management Activities	Mock Drills on different natural disasters are to be conducted in 3 Blocks and 1 Municipality.
	Monthly review meeting	Monthly review meeting at the District level with all SDDMOs, and BDMOs.
	DM Plan	Preparatory works of DM Plan at GP/ Block/ Municipality level.
	ER Grant	ER Grant Proposal collection.
<b>February</b>	Review of MPCS	Progress of Construction of MPCS under NCRMP, handover & PMNRF to be reviewed.
	Mock Exercise and Awareness campaign on disaster Management Activities	Mock Drills on different natural disasters are to be conducted.
	Monthly review meeting	Monthly review meeting at the District level with all SDDMOs, and BDMOs.
	DM Plan	Preparatory work of DM Plan at GP/ Block/ Municipality level.
	ER Grant	ER Grant Proposal to be sanctioned.
<b>March</b>	Awareness campaign on disaster Management Activities	Mock Drills on different natural disasters to be conducted
	Monthly review meeting	Monthly review meeting at the District level with all SDDMOs, and BDMOs.
	DM Plan	Sending of Draft DM Plan 2021-2022
	ER Grant	ER Grant proposal to be sanctioned
<b>April</b>	Mock Exercise and Awareness campaign on disaster Management Activities	Mock Drills on different natural disasters to be conducted
	Review of MPCS	Progress of Construction of MPCS under NCRMP,

		handover & PMNRF to be reviewed.
	Monthly review meeting	Monthly review meeting at the District level with all SDDMOs, and BDMOs.
	ER Grant	Distribution of ER Grant payment
	Visit of embankments	Visit the vulnerable embankment.
	Visit of MPCS/ Flood shelter	Visit MPCS and flood shelter.
	NGR Wheat, leprosy GR	Allotment for the first 6 months to be given to SDOs after receiving from the department.
<b>May</b>	Monitoring Flood preparedness	Flood preparedness meeting at District level with line department and with all SDDMOs, BDMOs.
	Pre-Monsoon meeting	Pre-monsoon meeting at G.P, Block, Municipality level.
	Visit of MPCS/ Flood shelter	Visit MPCS and Flood shelter.
	Visit of embankments	Visit vulnerable Embankments.
	Monthly review meeting	Monthly review meeting at the District level with all SDDMOs, and BDMOs.
<b>June</b>	Monitoring Flood preparedness	Control Room opened 24 X 7 at District, Sub-Division and Block levels.
	Pre-Monsoon meeting	Pre-monsoon meeting District, Sub-Division, Block level with all SDDMOs, BDMOs.
	Visit of MPCS/ Flood shelter	Visit MPCS and flood Shelter.
	Visit of embankments	Visit vulnerable Embankments.
	Delivery of MLA Quota Relief Articles	Delivery of relief material of MLA quota to Honourable MLA for EID after receiving from the department.
<b>July</b>	Monitoring Flood preparedness	Control Room opened 24 X 7 at District, Sub-Division and Block levels.
	Review of MPCS	Progress of Construction of MPCS under NCRMP, handover & PMNRF to be reviewed.
	Monthly review meeting	Monthly review meeting at the District level with all SDDMOs, and BDMOs.
	Visit of MPCS/ Flood shelter	Visit MPCS and flood shelter.
	Visit of embankments	Visit vulnerable Embankments.
<b>August</b>	Monitoring Flood preparedness	Control Room opened 24 X 7 at District Sub-Division and Block.
	Monthly review meeting	Monthly review meeting at the District level with all SDDMOs, and BDMOs.
	Visit of MPCS/ Flood shelter	Visit MPCS and flood shelter.
	Visit of embankments	Visit vulnerable Embankments.
<b>September</b>	Delivery of MLA Quota Relief Articles	Delivery of Relief Material of MLA Quota for Durga Puja to Honourable MLA after receiving from the department.
	Monitoring Flood preparedness	Control Room opened 24 X 7 at District Sub-Division and Block.
	Monthly review meeting	Monthly review meeting at the District level with all SDDMOs, and BDMOs.

<b>October</b>	Monitoring Flood preparedness	Control Room opened 24 X 7 at District Sub–Division and Block.
	Monthly review meeting	Monthly review meeting at the District level with all SDDMOs, and BDMOs.
	NGR Wheat, leprosy GR	Allotment for the next 6 months to be made after receiving from the department.
	Observation of NDDR and UNISDR	Observation of NDDR and UNISDR in the District.
<b>November</b>	Awareness campaign on disaster Management Activities	Mock Drills on different natural disasters to be conducted
	Monthly review meeting	Monthly review meeting at the District level with all SDDMOs, and BDMOs.
<b>December</b>	Mock Exercise and Awareness campaign on disaster Management Activities	Mock Drills on different natural disasters are to be conducted.
	Monthly review meeting	Monthly review meeting at the District level.
	ER Grant	ER Grant proposal to be collected

**Apart from this Ex- the Gratia Grant/ HB Grant proposal is to be prepared as and when required. Distribution of relief materials, Distribution of NGR/ SPL.G.R, and opening of relief camp to be conducted as and when required.**

**Resource Inventory:** The District has taken steps for prevention and mitigation of disaster which include:

To address disaster quickly the Blocks are equipped with resources for mitigation of disaster. For immediate addressing of any disaster in the block or district, every Block (22) and Sub-Divisions (5) of North 24 Parganas is equipped with Pre stocking of:-

- Tarpaulin.
- Clothings's.
- DM Kit.
- Tower light.
- Safety torch.
- GPS handset.
- Megaphone.
- Electrical Siren.
- Divers for immediate rescue. **(See Communication list and Annexure)**
- Diver's equipment. **(Snorkel set, Life Jacket, Lifebuoy).**
- Relief go down **(20 Nos See Annexure of Relief go down).**
- Government Flood Shelter **(91 Nos See Annexure of Flood Shelter).**
- MPCS **(20 under PMNRF and 43 under NCRMP- II See Annexure of Multipurpose cyclone shelter).**
- QRT vehicle run by Civil Defence (posted at Basirhat Sub-Division).
- Searchlights.
- Gumboots.
- Bullet chain saw.
- Inflatable tower lights

Besides these, the Blocks has identified their set of inventories for communication purposes in time of Disaster. These include:-

- Ambulances **(See Annexure).**

- Boat (**See Annexure**).
- Tractor/ trucks. Trekker.
- Tree cutting equipment / Saw Mill (**See Annexure**).
- Debris removal JCB machines. (**See Annexure**).
- Crane and Earthmovers (JCB Machine) (**See Annexure**).

#### **Teams and Committees in the Block level:-**

As per the **DM Act 2005**, the blocks need to manage and maintain committees and the team at the block and G.P level. The blocks have successfully created committees/teams at the village level. These committees/ teams will monitor the work of disaster preparedness and mitigation measures in the blocks. All blocks and Sub-Divisions have now created management committees, MPCS Maintenance and Management Committees, and teams for the purpose. These teams would coordinate by the IRS of Sub-Divisions and Block. SDOs and BDOs would coordinate with these teams during the emergency period. These include:-

1. Early warning Dissemination Team consisting of all GP Pradhan and volunteers.
2. Search and evacuation Management team comprising of Civil Defence Volunteers.
3. Shelter Management team (to look after the condition and status of the relief shelters).
4. Health and First Aid management team.
5. Drinking water, sanitation team.
6. Carcass disposal management team.
7. Relief Management team.
8. Damage Assessment team.
9. Rehabilitation Management team.
10. Shelter Management teams

For addressing disasters and disaster situations, the Fire department, Health department, and NDRF has set up their department plans as per the operation mandates of their department. The State and District Disaster Management Department would be monitoring the disaster situation and coordinating with the line department as per IRS along with the Sub-Divisions and Block level. The District as per the guidelines of the Disaster Management Act of 2005 under section 34 will follow the guidelines and order the respective departments to conduct their roles and duties in coordination with District Disaster Management Department.

The SDDMOs and BDMOs provide an updated position of stock during the year stating the utilization of the materials received from the District Disaster Management Department around the year twice every month. The condition of cyclone shelter, flood shelters, and relief go down, stock position check is being done regularly by the blocks.

Early warning dissemination is done by the District EOC in line with the State EOC, IMD, and pre/ during monsoon every year. Information is disseminated from the State EOC to the District EOC to Sub Division and Block reaching up to GP level. SMS is also being disseminated from the State EOC to registered numbers in the vulnerable areas of the threat of heavy rainfall for early warning dissemination. A lightning detector would monitor the lightning alert and disseminate the messages to Blocks, municipalities and corporations after being issued by IMD. The district plans to develop various WhatsApp groups for the dissemination of lighting messages among the common people and generation of awareness on various issues in the future.

Block has identified various points of **Air dropping/ helipads** where navigation by road is difficult. These

could be used for air dropping of relief materials and landing. **(See Annexure). Loading of relief materials onto helicopters can be done at NSCBI Airport, Barrackpore Cantonment area, Kolkata Race Course, or Brigade Parade ground. Fueling of the helicopters can be done at NSCBI Airport for this purpose.**

#### **Community-level early warning dissemination system**

The community warning is done through respective Block offices and Municipalities after receiving early warning signs on any threat from the State EOC through the District EOC, though the assigned agencies are responsible for the dissemination of such alerts. **(Annexure for flood and cyclone shelter details)**

#### **Protocol and arrangements for VIP visits and Media dissemination.**

The VIP visit during a disaster would be looked after by the District Disaster Management Department and administration in the coordination of the Line Department. Police administration would monitor the safety and security of the VIP's. Assigned SDO and BDO will coordinate the visit of VIP's. Helipads are demarcated in the blocks for quick access to VIP landing and access to the affected blocks.

The district will coordinate with DICO and Media will be provided information during the disaster. The District Magistrate, Additional District Magistrate (Disaster Management) will be the chief spokesperson for the media and disseminate information. DICO would arrange for necessary media and press briefing on the disaster. The interaction with the media is prepared in collaboration with the District Disaster Management Section and the line Department. The updated details for the interaction and information to be disseminated to the media would be verified by the District Disaster Management Section before any media interaction. The comments and information shared with the media would be based on the data obtained from the Blocks, Corporations, and Municipalities pre, during, and after a disaster.

#### **Reporting and documentation**

Reporting and documentation play an important role in pre, during, and after a disaster. Mitigation and response work will be monitored and documented by the Block Disaster Management Department and a copy will be submitted to the District Disaster Management Department at a timely interval and the State Disaster Management Department by the district authority. The District will monitor and give suggestions on the reports that would be covered under such documentation and data that needs to be provided in such documentation report. These would include **case studies, best practices reports, community sensitization reports, difficulties in the relief operation, areas of change or betterment of programs in the future, and data related to various relief operations and needs.** These may also include cases of success stories and plans. Based on the IRS Blocks, Sub-Divisions identify officers/ staff for the purpose.



Distribution of Cheques to the Next of kin the deceased due to Amphan under PMNRF



Protocol arrangement for visit of Hon'ble CM at Basirhat

## Chapter 6: Capacity Building and Training Measures

### Capacity Building Plan: of District and State

**Capacity building (or capacity development)** is the process by which individuals and organizations obtain, improve, and retain the skills, knowledge, tools, equipment and other resources needed to do their jobs competently or to a greater capacity (larger scale, larger audience, larger impact, etc.). Capacity building and capacity development are often used interchangeably.

Capacity building and training of the DDMO, SDDMOs and BDMOs is organized by the State Disaster Management Department/SEOC. The trainings are done to familiarize the officials with the changing trends for disaster mitigation and management and also to bring down the learnings of these trainings to the Blocks and Municipality levels.

The Capacity building of the Blocks, Municipalities, Panchayat, Wards and Line department to address disaster situation, would be determined the SDDMO and BDMO with the needs assessment as per programme calendar of the department and government order/funds. This includes training programmes directed by the NDMA, State EOC, and ATI with collaboration of UNICEF and NGO's in the respective year.

List of Trained officials in the district on various aspect of Disaster Management who are specialized on the following areas for trainings while posted under North 24 Parganas District:-

Name of the Course	Year Trained since	Training Held by	Name and Designation of Participants with Posting (At the Time of Training)	Mobile Number
<b>Trainer (ToT) course on Basic intermediate under Incident Response System (IRS)</b>	2016	NIDM	Bulu Das (BDMO MINAKHAN)	9874347057
<b>Incident Response System (IRS)</b>	2015	ATI	Dipankar Halder (SDDMO BASIRHAT)	9433118044
	2015	ATI	Koushik Deb (BDMO HASNABAD )	9874567241
	2015	ATI	Gour Gopal Nath (BDMO BADURIA)	9547375889
	2014	ATI	Bidhayak Ch Sil (BDMO SANDESHKHALI I)	9093823450
	2014	ATI	Md. Hasanujjaman (BDMO BAGDAH)	8926698727
<b>Tackling the ocean along the WB coast</b>	2017	Digha Sankarpur	Prakash kr Mridha, DDMO, North 24 Pgs	9433482919
<b>Child Centered DRR</b>	2017	UNICEF/ IAG	Goutam Das (BDMO BARASAT II)	9836738796
	2017	UNICEF/ IAG	Sankar Ghosh BDMO BARRACKPORE I	8420284794
	2017	UNICEF/ IAG	Subodh Ch Sen (BDMO HABRA II)	9007412254
	2017	UNICEF/ IAG	Jebunessa Gharami (BDMO BADURIA)	8479942924
<b>Earthquake Management and Sustainable Habitat</b>	2017	ATI	Arijit Dutta SAE (BP)	9477052963
	2016	ATI	Arijit Dutta SAE (BP) BARASAT I	9477052969
	2016	ATI	Monoj Saha (S.A.E (B.P) HASNABAD)	9733637604
	2016	ATI	Susil Sen (S.A.E (B.P) BASIRHAT I)	9903575358
	2016	ATI	Pradip Halder (S.A.E (B.P) HABRA- II)	9732594251
<b>Training of Flood Risk Mitigation and Management</b>	2017	ATI	Niran Majhi (A.P.O Bongaon Block)	8967502775
<b>Management of Common Health Ailments Immediately after Disaster, Using Indian System of</b>	2017	ATI	Goutam Das (BDMO BARASAT II)	9836738796
	2017	ATI	Koushik Deb (BDMO HASNABAD )	9874567241
	2017	ATI	Jyotirmoy Mondal (BDMO HINGALGANJ)	8348284211
	2017	ATI	Oliur Rahaman Sahaji (BDMO AMDANGA)	8159062417



Medicine and related Support	2017	ATI	Jebunnesha Gharami (BDMO BADURIA)	8479942924
Combating Climate Change: National Solar Mission & Mission on Enhanced Energy	2017	ATI	Monoj Saha (S.A.E (B.P) HASNABAD)	9733637604
	2017	ATI	Kousik Halder ( S.A.E (A.I) Sandeshkhali I)	9126878979
	2017	ATI	Phani Som (S.A.E (B.P) Sandeshkhali II)	9903052916
Disaster Management & Agro Climatic Regional Planning	2016	ATI	Kamal Mondal (A.E.O RAJARHAT)	9830033243
	2016	ATI	Himangshu Sarkar (A.E.O HABRA II)	9932714852
District Disaster Management & Agro Climatic Regional Planning	2015	ATI	Dr. Debiprasad Nandi (B.L.D.O BASIRHAT I)	7865985289
	2015	ATI	Dr. Tulsidas Dey (B.L.D.O RAJARHAT)	7865985301
Post Disaster Need Assessment (PDNA)	2016	ATI	Rabindranath Das (SDDMO BARRACKPORE)	9433769787
	2016	ATI	Nemai Mondal (BDMO BARRACKPORE II)	8240042441
	2016	ATI	Prabir Barui (SDDMO BONGAON)	9836862057
	2016	ATI	Rakesh Saha (BDMO SANDESHKHALI II)	8334812804
	2016	ATI	Bulu Das (BDMO MINAKHAN)	9874347057
	2016	ATI	Sudip Das (BDMO BASIRHAT II)	9474422022
	2016	ATI	Bithan Dutta (BDMO Hingalgunj)	9732643331
Training of Trainers Programme- Design of Training (DoT)	2015	ATI	Bulu Das (BDMO MINAKHAN)	9874347057
Training of Trainers ToT on Disaster Management	2015	ATI	Bandana Guha (SDDMO BIDHANNAGAR)	9830193381
	2015	ATI	Bitan Dutta (BDMO HABRA I)	9475754349
	2015	ATI	Bimal Ghosh (BDMO HAROA)	9143202582
	2015	ATI	Sudip Das (BDMO BASIRHAT II)	9474422022
	2015	ATI	Oliur Rahaman Sahaji (BDMO AMDANGA)	8159062417
	2015	ATI	Dhrubojyoti Kar (BDMO DEGANGA)	9433957760
	2014	ATI	Bulu Das (BDMO MINAKHAN)	9874347057
	2014	ATI	Bitan Dutta (BDMO HASNABAD)	9475754349
Training of Trainers Programme- Direct Trainer Skills (DTS)	2015	ATI	Bulu Das (BDMO MINAKHAN)	9874347057
Mainstreaming Disaster Risk Reduction into Development	2015	ATI	Rajib Bose (S.A.E (B.P.C) DEGANGA)	8930295911
Disaster Risk Reduction (DRR)	2015	ATI	Jiban Kumar Chakraborty Rajarhat	9874434425

\*\*\* *Note place of designation and posting may vary with time.*

### Institutional capacity building

Training are conducted for Officials / Policy makers, Engineers, Architects, Doctors, Nurses, Teachers and other professionals, Police, Fire Services, SDRF by their respective department as per their official guidelines and training manuals in the district. The Department of Disaster Management during Mock Exercises/ awareness on IRS, will communicate and monitor the whole process and how the various government department works in **crisis period in a synchronized manner**. Collaborative trainings are also done during mock exercises at various blocks, municipalities and corporation. Master trainers were identified among the trained Govt. officials who later provided training at Block level on various aspects of Disaster Management.

## **Community capacity building and community based Disaster Management**

This includes training of vulnerable community on the on resilient building and knowledge. The activities would be organized by the Block Disaster Management Department which would include community awareness on Disaster, Mitigation, and Awareness on early warning, resilient house building, embankment protection, drinking water safety measures, lightning, snakebite, heat strokes etc. Awareness is also done at Ferry Ghat, Jetty Ghats for during monsoon and festive season to avoid cases of boat capsizing during bad weather or overcrowding. Agriculture, horticulture, fisheries, ARD has conducted various awareness schemes and programmes in these areas which would benefit the affected communities, ensuring their production through various schemes of crop protection etc. Communities are also sensitized on safe house building, sanitation use and ways to get safe drinking water in the community, along with agriculture and animal husbandry processes. Youths (Male and Female) are selected from blocks and sent for Civil Defence Basic course and Foundation courses in the district.

### **Civil Defence/Volunteers**

The **Civil Defence Act, 1968 defines Civil Defence** as any measure, not amounting to actual combat that protects persons, property and places in India from hostile attack. It includes measures that deprive such attack of its effect.

The Civil Defence Volunteers are trained from time to time by the Civil Defence Department on providing First Aid to the wounded, rescue of the wounded, Artificial respiration, emergency method of rescue, bandage, knot and stretcher. They will be potential human resources in time of any disaster for quick response to the affected and at the same time used for control of the EOC and relief Distribution and loading and unloading of relief materials. The Civil Defence Volunteers are also trained on Divers programme for rescue operations.

### **Disaster Management Awareness in Schools**

School awareness programmes are conducted by the Blocks to make students aware about disaster and what are the basic precaution activities to be done during disaster. Special focus is made to sensitize the students on safety during earthquake and schools are motivated by the Blocks to maintain first aid kit stretcher for wounded students and disabled, during disaster. Schools are ensured to maintain basic fire extinguishing materials for any fire incidences. Schools teachers are sensitized on DRR issues and how to handle students during time of disaster. Schools are involved in mock drill training and programme, demonstrations are done and also through the training the schools are motivated on the training programme. FAMEX programme is also held with students for making them aware on basic of disaster management.

## Chapter 7: Response and Relief Measures

The District EOC is in operation 24 X 7 365 days a year. The DEOC is in operation round the clock. State EOC is functional round the clock 24 X 7, with 1070 **Toll-free numbers**. The district EOC also responds through **phone (landline) - 033-2584-0280; and mobile number: 9073936823, 9073940039, 9073940058 and Email: - ddm04n24pgs@gmail.com**. Blocks and Sub-Division are also activated during this time.

### Response Flow Chart

The District Disaster Management Authority (DDMA) would be informed about any calamity or of its warning by the State Disaster Management Authority (SDMA), directly or by the responsible agencies. These include IMD (Indian Metrological Department), and INCOIS (Indian National Centre for Ocean Information Services). On receiving such information from the agencies following steps would be formulated for major threats in the district:-

### District level Roles & Response:-

- The District Incident Commander (District Magistrate) or Deputy Incident Commander (Additional District Magistrate, {Disaster Management}) would be informed and the district-level Incident Response Team would be formulated immediately.
- The messages would be disseminated to the Sub-Divisional Incident Commander (Sub-Divisional Officer), Sub-Divisional Disaster Management Officer and request to form and report the Incident Response Team and disseminate the same messages to the Block Incident Commander (Block Development Officer).
- Various order circulars and instructions would be issued to all the concerned departments and necessary measures which need to be adopted keeping in mind the time of landfall or place of occurrences, through e-mail, WhatsApp, and over the phone.
- Instructions for evacuation and shelter management would be disseminated as and when needed.
- The District in coordination with the State EOC will call in HAM Radio and report to the vulnerable blocks which are going to be affected and establish communication with the District, Sub-Division, and Blocks in case of communication failure if required.

### Sub-Division Level Role and Response:

- The Sub-Divisional Incident commander will keep continuous vigil over the response and evacuation work and report the same to the District and keep a constant liaison with the municipalities and blocks.
- Disseminate the warning messages to municipalities and corporations under his jurisdiction.
- Miking and sirens would be used to aware people and move them to a safe shelter.
- Help in the resource mapping of the blocks and help in establishing the same for the district from the blocks and municipalities.
- The Sub-Divisions would set up a communication team and respond to the district as and when required.
- Documentation and reporting unit would be set up and the same would be communicated to the district.
- Deployments of CDV for immediate rescue and relief measures as and where required.

### Block Level Role and Response:

- The Block incident commander will receive the message and disseminate the same to the Panchayat and line department under his jurisdiction.
- The blocks will communicate with the local civil defense volunteers and help in the evacuation.
- Miking and sirens would be used to aware people and move them to a safe shelter.
- The blocks would set up a communication team and respond to the Sub-Division and district.
- Responsible line departments would conduct the damage and loss assessment and report the same to the District and Sub-Division. (Details of the Department are mentioned below).
- Block would report the ground situation via Email or Phone and if communication is disrupted via HAM

radio during communication failure.

- Deployments of CDV for immediate rescue and relief measures.

The District would keep a close vigil and keep in contact with the SEOC and report to the same. After receiving all-clear messages the same would be disseminated to the Sub-Division and Block and the community would be asked to move back from the MPCS in case of a Tsunami warning or threat or cyclone. The Block Incident Commander/ Safety team should ensure the safety of the retreating community. All clear messages would be disseminated in cases of Tsunami and Cyclone by the concerned Safety Officer. During the COVID period, all shelters need to maintain social distancing norms along with the use of sanitizers and face mask.

### **Resource Mobilization:**

The Sub-Divisions and Blocks are well equipped with the resources and inventories to address any disaster situation in the blocks. Block has also identified the resources available at both government and individual sources and is uploaded on the **IDRN website** ([www. https://idrn.nidm.gov.in/](https://idrn.nidm.gov.in/)).

For any major disaster situation for which external help/ support is needed the State will coordinate with the Central Government/ NDRF for the assistance of help and relief measures. This would be coordinated by the Department of Disaster Management. The coordination for support for external help would, includes a report from Blocks forwarded by the SDO, ADM (Disaster Management), and District Magistrate to the State EOC. The district will be in touch with NDRF 2<sup>nd</sup> Battalion at Haringhata, SAP Barrackpore, Disaster Management Group Kolkata Police, Fire, Coast Guard, and Civil Defence for human resource support for any disaster. SEOC will arrange for additional NDRF units and manpower if needed.

Sub-Divisions and Blocks are pre-stocked with relief items which include **Tarpaulin, Clothing's, DM Kit, and food grains (GR Rice)** for immediate disbursement among the affected people as temporary measures. Based on the findings of the assessment report the relief items would be distributed among the affected community. Line department, PHE, and Municipalities also arrange for the pre-stocking of materials which includes, Bleaching powder, halogen tablets, ORS, Chlorine Tablets, Fodder, AVS, etc. which would be used where needed.

DM Kits would be provided directly from the state go-downs in case of large-scale damage done due to any major calamity in the area.

Relief contingency would also be provided by the Sub-Division or district as per the needs and requirements of Blocks and Municipalities.

### **Incident Response System/Team (Incident Commander)**

The Department of Disaster Management has implemented IRS / IRT (Incident Response System/Team) to address the Disaster situation and crises that arise out of it. Such teams have been developed in the District, Sub- Divisions, and Block. Similar teams have also been developed at the State level. The use of IRS was implemented during cyclone Amphan, Yaas, Bulbul, and Fani in the district.

During disasters and following such situations there is a case of damage, loss, and mental trauma that the community faces. To address such situations various line departments are assigned in the district, work in close coordination, and provide aid and assistance to the community people in coordination with the District Disaster Management Department. Such cases and responses are as follows:

### **Role of line Department based on IRS/ IRT (Synoptic)**

#### **First Assessment Report**

The first assessment report would be prepared by the Block, Sub-Divisions, and respective line departments Municipalities based on the **CA-II format**. This would include the nature of the disaster, loss of property, damage to the people, life lost, infrastructure loss, and the support that needs to be provided both in terms

of quantum of damage and economic loss. The process would be monitored by the respective incident commander of the District, Sub-Division, and Block.

### **Department of Health**

The health department would initially assist the affected people from the community after any disaster. The department would provide initial support of first aid along with transfer of people to the nearest Block, Sub-Division, or District hospital. Medical aid would also be made available to the relief camps if needed. The Department would also assist in providing psychosocial help and assistance to the community after a disaster. The health department in the coordination of the CMOH will conduct and assist psychosocial assistance to the community affected by any disaster if needed. This would be conducted on the counseling methods and aim at providing trauma among the victims. If needed Dept. of health can also coordinate with NGOs to identify communities and victims and refer them for psychosocial assistance. Bleaching Powder, Halogen tablet, ORS packet, Normal Saline, Ringer lactate, Injection AVS by the Department of health for the immediate address during a disaster as preventive measures. The Department of health would also arrange for additional beds for the wounded and refer the critically injured to the nearest hospital for treatment. Arrangements for the preservation of dead bodies would also be initiated by the department. The health department would also arrange for medicines and additional medical supplies as per need. The health department would also arrange for corpus disposal identification of bodies and report in coordination with the police department.

### **Department of Fire**

Department of Fire is among the first responders to reach the site of the incident and help in an evacuation, and rescue operations in the area. These operations would be in coordination with the other agencies like NDRF, Police, Civil Defence, and Army/ BSF (if deployed). Rescues operations would also include steps like: deporting the affected to the nearest health centers/ hospitals for medical assistance points for immediate medical assistance, first aid, evacuation, cordoning off the area, etc. The fire department throughout the year in coordination with the block would also conduct Mock exercises and awareness programs for the generation of awareness among the masses.

### **Department of Civil Defence**

The Department of Civil Defence in the coordination of Fire, NDRF would rescue community members, and shift them to the nearest flood shelter, or cyclone shelter after receiving early warning information from the Block, Sub-Divisions, and District. Civil Defence Volunteers would also provide basic first aid to the wounded and injured during an emergency. They would also assist in shelter management during the disaster period along with providing edibles (food, water). In coordination with the NDRF, Civil Defence will conduct search and rescue operations if needed based on the instructions of the incident commander of the Block (BDO) and Sub-Division (SDO). They would also assist the line department in carrying out functions like animal vaccination, safe custody of the animals, and safety of the shelter with the local police, village committees, and shelter management committees. Civil Defence Department of North 24 Parganas is equipped with 2 (Two) QRT (Quick Response Team) vehicles which would move to the spot of incidence with a team and equipment during any disaster situation. Civil Defence throughout the year in coordination with the block conducts Mock exercises and awareness programs in the Block, Sub-Division, and District.

### **NDRF (National Disaster Response Force)**

NDRF is posted under Basirhat Sub-Division blocks from June to October every year to address flood situations that may arise during this period due to heavy rain. NDRF team also conduct Mock exercise and awareness programs in the Block, Sub-Division, and District throughout the year in the coordination of the Blocks and Sub-Divisions. NDRF throughout the year would also assist the district administration in search and rescue operations, establish communication with the district and state EOC through their dedicated communication link during any major disaster, evacuation of the community, shelter management, and first aid with deporting the affected to the nearest hospital for medical aid during and after disaster situation as and when needed. During chemical and biological leakage incidents, NDRF would help in evacuation of the affected along with decontamination of the affected. NDRF through their specialized scanners and treatment would also help in reducing the impact and refer the affected to the nearest medical centers/ Hospitals.

Army support from Eastern Command can be availed for the rescue operation in such rescue plans.

#### **Dept. of Animal Resources Development**

The department of agriculture would look after the care and treatment of animals during and after disaster along with regular activity throughout the year. The department would keep resources of essential medicines, and vaccines and would supply the same to the affected area after declaring disaster onset. The teams will arrange for quick diagnosis and effective control measures against the epidemic in the affected area if found among the cattle and livestock. The Block control teams would be under the supervision of BLDO and will render veterinary services. Aid and relief measures to the affected areas with the consultation with the panchayat authorities and submit daily/weekly report to the sector In-Charge for onwards transmission to the district control room. The arrangements of fodder would be initiated by the department. The department would also make arrangements for the disposal and discarding of the carcass in coordination with the Blocks and Panchayats in safe places and out of community reach. The ARD would also keep vigil over the outbreak of any flu and infections which may be seen among animals.

#### **Dept. of Food and food Supplies**

The Food and food supplied department would operate a control room in the district during monsoon season. **(See dept. plan for control room details)**. Besides this additional arrangements are ensured that a minimum of 200 MT of rice is kept in each of the government go-downs as rolling reserve stock. All the kerosene oil agents of the district would keep 5 KL of kerosene oil as a rolling reserve for monsoon season, once necessary order in this regard is issued by the dept.

#### **Dept. of Agriculture**

The Department of agriculture would conduct a damage assessment of the crops and land affected due to any natural disaster. Based on the findings compensation as per the Govt. orders would be arranged. The department would also arrange and keep ready seeds for distribution and pre-stocking of seeds for distribution among the affected families and communities. Dept. of agriculture will arrange for insurance of crops and farmers for any loss which may occur.

#### **Dept. of Horticulture**

The Department of Horticulture will arrange and keeps ready seeds for distribution and pre-stock seeds for distribution among the affected families and communities. These include seeds like:-Vindi (ladies figure), Amaranths, Cucurbits, Brinjal, Chili, Palak, Radish, Cauliflower, Cabbage, Tomato, and Brinjal. Dept. of horticulture will arrange for insurance of crops and farmers for any loss which may occur.

#### **P.H.E. DTE., Barasat Division**

The P.H.E DTE division mitigates disaster situations by the supply of drinking water. The department has done its vulnerability assessment of the area highly prone to the water crisis and has pre-stocking the stocks of packaged/pouched drinking water supply for immediate use after any disaster. This includes preparedness, pre-disaster, during the disaster, and post-disaster for mitigation work which includes the supply of water from PHE to affected communities (Pouched water/ through piped water), restoration of water supply points and tube wells, supply of water to Relief shelters, Cyclone shelters, restoration of sanitation work in the community, etc. The preparedness plan of the department includes: - Ready with material & stock of Bleaching powder etc. at Divisional & Sub-Divisional level, Water pouch, Tanker, Spout arrangement at nearby PWSS, collection of water disinfectants (Halogen Tab, Chlorine tab, Bleaching powder). **(See dept. plan for contact details)**.

### **Department of Fisheries**

Department of Fisheries arranges and mitigates disaster situations. The department conducts vulnerability assessment of the area affected and makes damage assessment of loss to the fishery. The same findings are incorporated into the damage assessment report of the district. The department of fisheries would arrange for boats and coordinate the relief distribution in flood-affected areas. The department arranges for the supply of fish and necessary compensations in the affected communities along with compensation for damaged boats, fishing nets, and hundis, damaged to fisherman's houses and huts.

### **Department of Forest**

Department of Forest would conduct a damage assessment of the loss of the forest areas and the enclosures. Necessary supply of saplings to affected areas where trees are uprooted. Protection of embankments of riverine blocks by sapling plantation, reforestation, etc.

### **Department of Electricity of WBSEDCL**

Department of electricity/Dept. of WBSEDCL opens 24 X 7 control room for addressing disasters in the district. Pre-stocking of essential items is made for addressing any power failure in the district/ blocks. The department also arranges for quick response van/ LT mobile vans with sufficient manpower at all Customer Care Centre and HT mobile vans with sufficient manpower at all 33/11 KV Sub-Station are engaged for day-to-day work and also meet up the emergency. With the intimation of any major disaster, warning teams are deployed in strategic locations for quick response. Keeping track of power consumption and cutting power during a disaster and preventing electrocution. Before the onset of monsoon, all loose connections and wirings managed by WBSEDCL are checked and all prevalent faults are taken care of. WBSEDCL in close liaison with the Municipalities and Blocks keeps watch of inundated/ flooded areas and makes necessary electric supply accordingly.

### **Department of Irrigation, & Waterways**

Department of Irrigation conducts cleaning of the water hyacinth in the different halls where necessary. Cleaning and maintenance of sluice gates are also done. Desolation of rivers is among the major preparedness activity done by the irrigation department. The department also provides rainfall reading from June to October every year to the Department of Disaster Management North 24 Parganas along with river gauge reading at 3 points, R.D Setu Bongaon, Gaighata Road Bridge, and Gobardanga Road Bridge through Bidyadhari Irrigation Dept. These data are later disseminated to Sub-Divisions and Blocks "every day", warning or signs for flooding with the movement of the community to the nearest highland if the danger level of the river is crossed. Respective canal divisions also ensure that the canals are kept operational throughout the year for keeping the municipal area water-free during heavy monsoons. **(See dept. plan for contact details).**

### **Department of Transport**

Department will arrange for transportation in form of trucks, busses, and other vehicles for rescue and relief work in the district. RTO will arrange for necessary logistic support in form of busses, and trucks for the delivery of relief materials to the affected areas during the emergency period. RTO as per the DM Act has special rights to intercept vehicles as and when needed for this purpose.

## Chapter 8: Reconstruction, Rehabilitation, and Recovery Measures

The Relief, Reconstruction, Rehabilitation and Recovery measures will be initiated by the district administration and line departments based on the damage and need assessment of the area.

District Magistrate (Incident Commander) would provide guidelines on the type of assistance that should be provided and the quantity based on the need assessment report from the affected areas and as per the instructions of the SEOC.

### Immediate Measures: -

The Department of Disaster Management provides essential services to the community. These include; -

- **Special GR (Rice),**
- **Normal GR (Wheat),**
- **Cash GR**
- **Tarpaulin for shelter,**
- **ER (Economic Rehabilitations)** for financially unstable communities to start new livelihood options.
- **HB (House Building Grant)** for damage due to natural calamity or accidental fire.
- **Ex Gratia Grant** to the next of kin of the deceased in cases of death by lightning, snake bite, drowning, fire accident, building/house collapse, tree falling, etc.
- Provision for distribution of **Clothing**, blankets and
- **DM kit.**
- **Clothing Materials (Saree, Dhoti, Lungi, Children Garments, Male wrapper, etc.).**
- **Ex-Gratia Grant to Nok of deceased.**
- **Injury grant to the injured.**

Concerned line departments would be responsible for the restoration of the livelihood of the community and providing support. All restoration activities would be carried out as per concern department guidelines and SOP as prepared by the departments. As per the damage assessment done by the concerned department estimates may be placed to the Department of Disaster Management for necessary provision for SDRF funds in this regard. If the concerned department feels the need for engagement of NGOs and specialized bodies for respective reconstruction work it can be done by prior permission and approval of the District Administration with movement through proper channel, with all knowledge of the District and Blocks of such relief activities. Proving insurance grants/claims for damaged crops etc.

For reconstruction of the houses which are damaged the provision for **HB Grant** (House Building Grant) allotment is made. The Grant is for those, whose houses have been damaged partially and fully. The recommendation and assessment report would assess the amount to be sanctioned as per the damage found by the damage assessment team. Teams will be constituted by the Block and Sub-Division level incident commander for the Blocks and Municipality levels. Vulnerable communities will be given major focus under the scheme.

The damage assessment would also formulate the need for intervention for long-term and short-term relief measures. The respective Line Department would formulate assistance plans and programs as per the need of the communities affected. Specialized agencies, NGOs Educations institutes, and corporates can also be involved in the process of reconstruction work with prior approval of the district authority.

The Reconstruction and Rehabilitation work is also carried out by various line departments and government schemes which are done for both long-term and short-term programs. These include: -

### Short-term programs: -

- Training of SHG groups on alternative livelihood and Natural Resource Management like seasonal Nursery raising, and manure production by the Agriculture Department.



- Training of IBS beneficiaries under MGNREGS on DRR techniques on kitchen gardening by MGNREGA CELL/ P&RD.
- Training of farmers club on rice intensification techniques, saline variety paddy cultivation Agriculture Department by agriculture and horticulture department.
- Awareness generation on different alternative livelihood government schemes like embroidery, mobile technologies GP Block Level.
- Raised platforms as evacuation points under MGNREGA for prevention of contamination of drinking water/tube wells.
- Repairing of roads, channels clearing activities under MGNREGA, by GPs.
- Repairing of embankments with piling process under MGNREGS.
- Pond renovation and land shaping activities by MGNREGS.
- Road side plantation/ household plantation schemes from Panchayat G.P / Agriculture Dept./ Block.

#### Long-term programs: -

- Water testing/ disinfection of tube wells PHED/ GP/ Block.
- Training of water user group or to be well caretaker repairing of tube wells by PHED /Block.
- Installation of temporary tube wells in flood-prone areas by G.P. / Block/ PHED.
- Installation of temporary community latrines by Block under NBA.
- Installation of solar power systems and
- Community drinking water points.

#### Non-Structural

- Mason/carpenter/engineer training on construction pattern by MGNREGA/ IAY.
- Training on, tube well repairing by PHED/ Block.
- Trainings on sanitary mart under NBA.
- Construction of shelter under BAY.
- Construction of tube wells with the raised platform by PHED/ Block/ G.P.
- Construction of cyclone and flood shelter under PMNRF/ NCRMP in guidance of PWD.

#### Livelihood activities

- (Structural) New concrete road construction by PWD/Block/ PMGSY.
- Mangrove plantation in approach/ embankment Under MGNREGS/ G.P/ Block/ Agriculture department.
- Canal clearing and installation of sluice gates by irrigation dept.
- Maintenance of roads and building of new roads under PWD.
- Involvement of SHG in schools MDM programs under Dept. of Education.

#### The financial year 2015-2022 (April- to March)

Sl No	Cases for Sanctions	2015-2016	2016-2017	2017-2018	2018-2019	2019-2020	2020-2021	2021-2022
1	Snake Bite Death	24	19	18	31	15	02	27
2	Lightning Death	39	10	07	19	04	01	13
3	Fire Accident	01	01	-	15	01		06
4	Anti-Sikh Riot	02	-	-	-	-		-
5	Wall Collapse	-	01	03	-	03	06	2
6	Bridge Collapse	-	02	-	-	-		-
7	Drowning	-	01	08	01	-	02	16
8	Road Accident	-	01	02	01	02		14
9	Road Accident	-	-	-	-	03		

	Injury							
10	Tree Falling	-	-	01	03	04	08	01
11	Building Collapse	-	-	-	02	-	02	
12	Electrocution	-	-	-	02	01	02	02
13	Stampede	-	-	-	-	05	-	-
14	Hit by flying objects	-	-	-	-	-	02	-
15	Electric Pole Collapse	-	-	-	-	-	02	-
	<b>Total cases</b>	<b>66</b>	<b>35</b>	<b>39</b>	<b>74</b>	<b>38</b>	<b>27</b>	<b>67</b>
	<b>Total Amount in Lakhs</b>	<b>129.00</b>	<b>63.00</b>	<b>63.00</b>	<b>117.00</b>	<b>71.50</b>	<b>52.00</b>	<b>121.00</b>

## Chapter 9: Financial Resources for implementation of DDMP

The budget for the District Disaster Management Section is provided as and when required by the State.

These include immediate relief assistance in form of:

- HB (House Building) Grant,
- ER (Economic Rehabilitation) Grant,  
Ex Gratia Fund for Death due to disasters like Drowning, wall collapse, Snake Bites, lighting, house/building collapse, etc.
- Funds are sanctioned by NDRF/ SDRF.

Funds are provided for Restoration and Reconstruction work on the following grounds:

Agriculture and Horticulture crops, Animal husbandry, Fishery and fishermen's, Handlooms and Handicrafts units, for the reconstruction of roads, bridges, drinking water supply, irrigation, power restoration, school, PHC, community assets, panchayat building repair, etc.

State also sanctions funds for the generation of Awareness Programmes in the blocks, along with the funds to conduct Mock Exercises. These funds are used for mitigation of Disaster in the community and at the same time generation of awareness among the community on disaster and mitigation measures. The fund is also provided for providing Ex-Gratia grants for large-scale death from pandemics like COVID.

Under SDRF funds the provisions are there for reconstruction work under the Sundarbans region after any major disaster and the damage it has caused.

The respective line department also uses their funds for the implementation of DRR activities in the block through their regular programs and works during and after the disaster.

Funds have also been used for preparedness means in form of construction of Multipurpose Cyclone shelters under PMNRF, NCRMP – II, construction of Flood shelters and Relief go downs in blocks. Funds have been also provided for the repair and reconstruction of present shelters and relief go downs. Funds are also provided for upgrading the EOC at Block, Sub-Division, and District levels.

Funds are provided for maintenance and upkeep for running the EOC 24 X7 days and QRT Teams.

Relief Contingency funds are provided on a timely basis for immediate emergency needs at Block, Sub-Divisions, and District levels.

Funds are provided for observance of DRR days like NDDR and UNDRR and generation of awareness. Funds for conducting major mock drills like Tsunami and Earthquake Mock Exercise are also provided.

Besides these Funds are provided on an emergency basis as and when required.

**This Financial Year 2022-23 the following expenses will be estimated to be incurred for training and mock drill.**

- 22 Blocks 3 Mock Drill/ awareness program per year total of 66 Mock drills and Awareness. Rs. 13.20 Lakhs
- 25 Municipalities 2 Mock Drill/ awareness program per year total of 50 Mock drills & Awareness. Rs. 10.00 Lakhs
- Cost to be incurred per mock drill Rs. 20,000/- Totaling Rs. 23,20,000/-.
- Funds is also needed for the development of the district integrated control room at the district level with all modern facility and equipment for upgrading the integrated control room. The estimated cost will be produced soon.
- Funds for modernizing the Search and Rescue equipment of the Civil Defence wing.

## **Chapter 10: Procedure and methodology for monitoring, evaluation, updating, and maintenance of DDMP**

The Block would review the BDMP (Block Disaster Management Plan), and GPDMP (Gram Panchayat Disaster Management Plan) annually and submit the same to the District Disaster Management section under Section 31 (4). The District Disaster Management Department would compile the same and same with the Disaster Management Plan of the line department and formulate the DDMP (District Disaster Management Plan).

The DDMP once formulated would be monitored/reviewed by District Magistrate, Additional District Magistrate (Disaster Management), Officer in Charge (Disaster Management), and District Disaster Magistrate Officer (DDMO) and would be passed as a plan for the year. The DDMP will be monitored by the District Disaster Management Department and implementation of it during disaster/disaster-like situations in collaboration with all line departments.

Post-disaster evaluation mechanism for DDMP would be done by the respective Block Disaster Management Department of blocks affected and the Line department respectively. Based on the findings submitted by them, the recovery and relief measures would take place.

Schedule for updating of DDMP: Regular updating process for the DDMP, reflecting sections that need updating at various intervals as per the need and changes in the communication and mitigation plan under Section 31 (7) is carried throughout by the district.

Once the plan is submitted, by the district under section 31 (6), as directed, the SDMA (State Disaster Management Authority) would upload it to the website of the department for reference and use and also for reference of the common masses and other agencies.

### **Process of evaluation of the DDMP**

Conducting mock drills at District, Sub-division levels, and Block is important for the district as per the approved Mock exercise calendar. It would ensure that all stakeholders understand their roles and responsibilities clearly and understand the population size and needs of vulnerable groups involving them in the actual exercise as per the plan made by the respective department. It would also help to test the effectiveness of the plans prepared. Based on feedback from such simulation exercises, the plans will have to be revised and capacity would be enhanced to fill the gaps. While indicating the mock exercise plan of action, it is essential to list it down.

### **Testing of the plan through mock exercises.**

#### **The Responsible agencies for organizing district drills**

The Sub-Division Disaster Management Department and the Block Disaster Management Department would conduct training and awareness programs in the blocks and municipalities as per the guidelines of the District Disaster Management Department This would be based on the schedule prepared by the blocks in the coordination of the line departments participating in the mock exercise. The respective department will arrange for the necessary equipment for organizing the training and mock exercise in the block.

### **Process of monitoring and gap evaluation**

Training and updating of knowledge are been provided by the ATI (Administrative Training Institution), NDMA, and NIDM to the DDMO, SDDMO, and BDMO on regular basis, along with the Disaster Professional in the district to formulate and monitor the plans of the district. Training are been provided on a regular basis to familiarize one with the changing trends in disaster mitigation and planning at the state and block level based on the DMP and National guidelines for the evaluation and monitoring process. The analysis is done regularly from past experience and the process of betterment is initiated thereon.

## Chapter 11: Coordination Mechanism for implementation of IRS for DDMP

The District Disaster Management Section will coordinate and monitor the DDMP in the coordination of the line department. Coordination would be done by the department in relation to the needs and support of the concerned department as per the IRS guidelines. This would be done the same for the NGOs, CBO and agencies for the district. Coordination would be a holistic one both at the District and Block levels during a disaster.

The District, Sub-Divisions, and Blocks have developed **Incident Response Teams (IRT)** in this context. Based on the Incident Response Team/system the coordination mechanism is reframed and planned systematically. Designated roles and responsibilities have been allotted as per the guidelines of IRT. Each designated team would coordinate with the district and the concern blocks during a disaster and help in the mitigation process. The roles and responsibility of the teams is mentioned as follows: -

**Incident Commander:** - The IC is overall in charge of the management of onsite response to any incident. S/he will obtain the information, identify priorities, activate IRT, orient Incident Action Plan (IAP), establish contact with line departments, ensure systematic monitoring ensure coordination among different sections, ensure availability of equipment and instruments, and perform all such necessary duties to minimize loss of life and property by strengthening response mechanism. The respective Incident Commander or Deputy Incident Commander will carry out the whole operation along with the teams under him/her.

**Deputy Incident Commander:** - The DIC will perform as supporting commanding officer of the IC, depending upon the magnitude and nature of the incident. S/he may mutually share some of the responsibilities with IC as per the situation to minimize loss of life and property.

**Safety officer:** - S/he is responsible for taking all necessary measures for assuring the safety of responders to anticipate the hazardous and unsafe situation and review it regularly, support the IC for preparing IAP by reviewing safety implications, obtain details of incident areas and report to authorities, maintain records of various activities performed in the IRS. Perform such other duties assigned by IC.

**Information officer:** - Prepare and release information about the incident to the media agencies and others with the approval of IC Jot down decisions taken and directions issued, monitor and review various media reports and support IC for planning, coordinate with IMD, and collect weather information and disseminate to all concern and maintain a record of various activities performed in the IRS. Perform such other duties as assigned by the IC.

**Liaison officer:** - S/he is the focal point of contact for all line departments, agencies, PRI, and ULBs participating in the response. S/he will carry out liaison with all concerned departments/ agencies including NDRF, and armed forces and will monitor current or potential inter-agency problems and will try to mitigate those in consultation with IC.

**Chief of Operation Section:** - S/he is responsible for directing the required tactical actions to meet incident objectives. Management of disaster may not immediately require the activation of all branches, sections, and groups. Expansion of the OS depends on the enormity of the situation and the number of different types and kinds of functional groups required in the response management. Perform such other duties as assigned by the IC.

**Chief planning section:** -S/he is responsible for the collection, evaluation, and display of incident information, maintaining and tracking resources, preparing the incident action plan (IAP), and other necessary incident-related documentation. S/he will assess the requirement of additional resources, proposes where they can be mobilized, and keep IC informed. This section will also prepare the demobilization plan. Perform such other duties as assigned by the IC.

**Chief of Finance and Administration section:** - S/he is responsible for managing all financial aspects of

response management. The section will ensure quick and effective procurement by maintaining the proper procedure and the need to keep all records of procured items. S/he will also ensure scrutiny of the cost involved and examine records per government norms. Perform such other duties as assigned by the IC.

Respective BDMOs of the block would coordinate and follow up activities, and linkages with the Taskforce civil defense team and coordinate inter and intra-block and village during and pre-disaster situations as per the IRS team formations at the block level.

As per (Section 41 of the DM Act 2005); local authorities coordinate and formulate the implementation plan in the district. Through the Blocks and PRI will coordinate and implement the DDMP in the blocks. The local authority also plays a predominant role in the time of relief distribution and coordination and implementation of relief programs. Local authorities/ PRI with the Block Disaster Management Department would also take an active part in Carcass disposal of the dead and also provide assistance to coordinate and implementation of government programs for long-term mitigation measures. The other roles which will be performed by PRI Members would include Management of committees (Health, damage, rehabilitation, shelter, etc.).

Additional District Magistrate (Disaster Management), Officer in Charge (Disaster Management), and District Disaster Management Officer, DDMO would be the authorized persons to coordinate and monitor the recovery programs in the district along with BDMO in the blocks as per IRS guidelines.

#### **Linkage with DDMPs of neighboring districts**

The linkage with the neighboring district is to be set up. Any major case of disaster concerning the inter-district relations would be looked after by the SDMA and concern department by the directions in the State. In these cases, the neighboring district would provide support for manpower, and inventory resources (boats, earthmoving equipment, Ambulances) if needed and asked for. There will also be coordination for inter-district in times of flood and release of flood waters with the irrigation department.

## Chapter 12: Standard Operating Procedures (SOPs) and checklist

SOPs and checklists could be prepared for various stakeholders' effective responses. These are made based on the functioning of Emergency Support Function (ESF) groups and IRS. Depending on the hazard profile and level of exposure the district should decide in a participatory way the number of ESF covering all the above. The SOPs would briefly describe the following:

### 12.1 Definition of disaster situations

A disaster is a serious disruption of the functioning of a community or a society involving widespread human, material, economic or environmental loss and impacts, which exceeds the ability of the affected community or society to cope using its resources.

### 12.2 Action on receipt of warning and warning dissemination

- IMD, INCOIS (warning message dissemination to State EOC),
- State EOC will disseminate the message to the District EOC, and District EOC to Sub-Division EOC, Block EOC,
- Sub-Division EOC, Block EOC, to the Corporation, Municipality, GP, Ward, Villages,
- District, Sub-Division, and Block Incident commander to receive the message and disseminate information received from Disaster Management Section to Panchayat and Municipalities.
- All Incident commanders to form the teams as per the guidelines and needs of the situations.

### 12.3 Process to access financial and technical resources (departments and stakeholders) for emergency response;

- SDMA, will sanction funds for relief and rehabilitation work as per the requirements sent by the District Disaster Management Section. This would be based on the damage and loss assessment in the blocks, municipalities, corporations, and line departments. Funds will be sent to the: Sub-Division Disaster Management Departments and Block Disaster Management Department.
- District, Sub-Divisions, and Blocks have identified resources and materials which would be used for the primary/ immediate rescue work.
- For external help and support district would coordinate with SDMA.

### 12.4 Roles and responsibilities of the department and stakeholders in emergency response;

- Disaster Management Department at the District, Sub-Division, and Block will coordinate the rescue and relief operations. The Incident commanders will look after the overall monitoring of such operations and report it to the higher authority. Reporting and documentation of the work will be done at this level.
- The operations heads of the various units will monitor the operations and report to the Incident Commander.
- Rescue work will be primarily done by: - Civil Defence, Police, Fire dept., NDRF, Coast guard, and army as and when deployed.
- Respective line departments will conduct relief and rescue operations as per the guidelines of the Incident Commander. **(Check chapter 7 for roles of department).**
- Local police and HAM radio will provide additional support in case of communication failure at the site of the incidence and help in the coordination of the departments.

### 12.5 Information management and dissemination strategy;

- The information Management would be carried out by the "Information Officer" at the District, Sub-Division, and Block under the supervision of the Incident commander. All the Communications would be made by the Sub-Division and Block in this regard and would be passed on to the Documentation unit for documentation purposes. The Information officer will also arrange for a press/ media briefing for the Incident Commander in coordination with the

respective Disaster Management Department at District, Sub-Division, and Block level.

#### **12.6 Media management strategy during emergency response;**

- District Magistrate (Incident Commander), Additional District Magistrate (Disaster Management) (Deputy Incident Commander) in coordination with the District Disaster Management Department and the Line Department of the government. Sub-Divisions and Blocks will follow the same procedure with the respective Disaster Management Departments at their end.
- DICO will arrange press briefings and update the same with the media for the district.

#### **12.7 Request for state government assistance**

- District Magistrate (Incident Commander), Additional District Magistrate (Disaster Management) (Deputy Incident Commander), will coordinate with the State for assistance in form of grants, external support, and resource assistance as per the damage and loss assessment of the incident.

#### **12.8 Relief and Rehabilitation Norms (Standards) Emergency Response/ Support Functions:**

##### **12.8.1 Evacuation**

- With the information received at the Sub-Division and Block level immediate evacuation would take place. Such teams would be led by:  
SDDMO at Sub-Division level and BDMO at Block level, Evacuation would primarily be carried out by - Civil Defence, Police, Fire department, Panchayat/ Corporations, and Municipalities and for large scale disaster: - NDRF, SDRF, Coast Guard, Army/ BSF (if deployed),

##### **12.8.2 Search and Rescue**

- Search and Rescue work would be carried out by - NDRF, SDRF, Civil Defence Department, Civil Defence, (Divers)Police (Local Police), SAP 6<sup>th</sup> Battalion Barrackpore for incidences of drowning, Fire Department, Coast Guard,  
Army Eastern Command (Chemical, Biological, Radiological cases).

**Note:** -No Civilians, persons from any CBO, NGO, G.P, or Municipality would get involved in the search and rescue operation in the affected area. If so, it will be under the supervision of the safety officer with knowledge of the Incident Commanders.

Civil Defence would provide primary medical aid and move them to the nearest medical point for support.

##### **12.8.3 Cordoning the area**

- District Magistrate (Incident Commander), on receiving of information would ask the Block Incident Commander in case of Block area or the Sub-Divisional Incident Commander in case of Municipality to cordon the area immediately with the help of Civil Defence Volunteers. The Police of the Local P.S would assist in the work along with the local fire stations.
- SDDMO in case of Sub-Division areas (Municipalities) and BDMO in case of Block would update the district on the status of cordoning off the area.
- For major incidences NDRF, SDRF, Army would assist the local authority in the cordoning process.
- Coastal P.S and Coast guard would help in the cordoning of the area, Ferry Ghats, Jetty Ghats after any Tsunami threat or alert in the riverine blocks. They will also ensure that people do not use Ferry or Jetty services during this time and also the help of the fisheries department would call back fishermen venturing into the deep sea.
- In the corporation area, the Local Police Station and Fire would cordon the area along with the Civil Defence Volunteers.
- For Chemical, Biological, and Radiological incidences in Airport, CISF would cordon the area until the NDRF decontamination team arrives and ensure that no civilians or employees of the airport authority enter the premises of chemical leakage. They will also ensure that people who are



affected are stopped and only move out after decontamination is done.

- In cases of flood panchayat and municipalities would ensure that the areas inundated are well marked at the entry and exit points for avoiding cases of drowning under flood water has subsided to a safe level.
- Municipalities/ corporations would ensure that heritage houses and buildings under their jurisdictions which are depleting and declared dangerous are evacuated and no residents until further orders and instructions of the said.

**Note:** - No Civilians would enter the prohibited place marked as vulnerable or risk-prone after any disaster. Markings would be made as signage for such actions along with the use of sirens, and megaphones for public awareness.

#### 12.8.4 **Traffic control**

- Police Department will make necessary arrangements to block roads, traffic movement/diversion, an inspection of vulnerable bridges, etc. Creation of special corridors to keep the roads clear, for transporting the wounded to the nearest hospitals, etc.
- Traffic wing in metropolitan towns and Commissionerate, (would perform the same functions as above)
- NDRF/ SDRF near the spot of the incident along with local police administration would assist the same.
- Civil Defense along with police at various points and incident areas would assist the same.

#### 12.8.5 **Law and order and safety measures**

- The law and order would be insured by the Police department primarily. This would include the safety of the affected persons in disaster in various relief camps, cyclone shelters, and open grounds where the shelter has been taken during calamity. They would ensure the safety of women and children in the camps and the safety of valuables groups.
- Civil Defence would assist in maintaining law and order and safety in the rescue shelters.
- Shelter Management Committee MPCS Maintenance and Management Committees would assist the Police and Civil Defence in the work. Block and Sub-Division incident commanders can also assist PRI if needed for the maintenance of law and order.
- Police would ensure that the relief items have safety while being transported to affected areas with safety while storage and distribution. This would be under the coordination of the procurement unit and the Incident Commander.

#### 12.8.6 **Dead body disposal (Number of persons with disabilities who died or were seriously injured in disasters)**

- The Incident Commander in the coordination of the search and rescue unit would transport the bodies to the nearest hospital for preservations.
- Hospitals will arrange for the preservation of the bodies of the unidentified victims.
- Hospitals, Police, NRDF, Block, and Sub-Divisions would arrange for body bags or tarpaulin sheets for the same.
- Blocks, Municipality, and Corporations would arrange for disposal of bodies and arrange for round-the-clock services for the same and the maintenance of the place in coordination with the line department.
- Hospitals and health services would include: Issue of speedy death certificate in these cases with Post-mortem report of the deceased next of kin. Police will issue the police certificate in such cases.

#### 12.8.7 **Carcass disposal**

- Carcass includes bodies of dead animals, birds, etc. This includes the Carcass Disposal Team of the Block (PRI), Block Animal Resource Department, Municipalities, and Corporations. These teams would ensure that:

- Places are designated for disposal/ burial of the animals. Such places would be on high ground which is least affected by flood or is inundated by water nor, near to any water body (Lakes, rivers, ponds, etc.)
- Proper disinfecting of the area. Human and stray animal intervention is the least.
- Animal resource department to keep a record of the carcass disposal that has taken place and report to the respective incident commander.
- Ensure that no such carcasses in disposed of in canals or rivers by the community.

## **12.9 Humanitarian Relief and Assistance and respective departments:**

- 12.9.1 **Food** (Food Controller of Food Supplies Department).
- 12.9.2 **Drinking Water** (PHE (in rural areas), Corporation and Municipality) as per the institutional arrangements of the area.
- 12.9.3 **Medicines** (Health Department. BPHC, Sub-center, PHC District Hospital).
- 12.9.4 **Pyscho social and Trauma** care (Health Department through BPHC, Sub-Centre, PHC, BPHC, District Hospital, for major Disaster Institutions like NIMHANS).
- 12.9.5 **Clothing** (District, Sub-Division, and Block Disaster Management Department).
- 12.9.6 **Shelter** (Block Disaster Management Department, Schools, Municipality, and Corporation).
- 12.9.6 **Other essential needs** (Line Department: e.g.: - Agriculture, Horticulture, ARD).
- 12.9.7 **Shelter Management** (Disaster Management Department, PRI, Civil Defence, Municipalities and Corporation)
- 12.9.8 **Providing helpline** (State EOC, District EOC, Sub-Division EOC, Block EOC)
- 12.9.9 **Repairs and restoration of basic amenities**:- (Electricity WBSEDCL/ CESC, PHE, Municipality Corporation, PWD, Irrigation)
- 12.9.10 **Management of VIP visits** (Police Department, in coordination with the Disaster Management Department.
- 12.9.11 **Maintenance of Emergency reserves including those by private agencies** BDMO, SDDMO, and DDMO, based on data collected and uploaded on IDRN.

## **Standard Operating Procedure for Flood/ Cyclone/ Tsunami**

With the onset of summer in the southern hemisphere, there are instances of Storm (Kalbaishakhi) which are prevalent throughout the year till December every year. The district faces cyclonic winds every year during this period. Besides, there is a threat of tsunamis around the year. To address these incidences the following SOP is being adopted.

With the onset of any cyclonic storm or storm-like situation in this area, there is a constant vigil of weather conditions from the District and State EOC. On the receiving of the message, this would be passed on to the Sub-divisions, Blocks, Corporation, and Municipality and asked to disseminate the message at the ground level. Concern SDO and BDO under the supervision of his/her will form the incident command post and disseminate the messages to the line department and ask them to report the incident command post. In this phase, the following actions would be performed.

- A Block/ Sub-Division level control room would be made functional at this phase. Respective Disaster Management offices of Block/ Sub-Divisions would monitor the process and communicate with the District and District with the State. Provide all-clear messages after the threat passed.
- Respective Civil Defence units would be called and asked to evacuate the areas which are going to be affected as per the early warning disseminated by IMD & INCOIS.
- Irrigation and Fishery department would be called and asked to call back fishermen and people venturing into the seas.
- Police and Fire would initiate the evacuation process with Civil Defence and police would be asked to set up a communication system via wireless in the incident area and with Sub-Division and Block.
- Move the people to the nearest shelter marked with the areas.
- Arrangement for the cattle and cattle shed in this region would be done by ARD.
- Make arrangements for the Food in shelter and cattle along with fresh/pure drinking water. The food and Supplies department would coordinate on these issues.
- BHOH and health units would be asked to set up camps and provide primary aid to the injured and refer them to the nearest hospital. Ambulances and vehicles for the same would be arranged by the BMOH, SDO, and BDO.
- NDRF would be informed and asked to be deployed in the affected areas by the District Disaster Management Department.
- Irrigation would be asked to keep resources and manpower ready and quickly respond to any breach on the embankments in quick time.
- Local PRI/ULB bodies would be asked to coordinate and provide basic support in form of manpower in the affected areas who will assist in various relief operations and provide basic amenities to the affected peoples.
- Police would keep track of the law and order situation in the area and also help in the identification of dead bodies and shifting them to the nearest hospitals and morgues.
- After the onset of disaster based on the Calamity Assessment report there would be relief measures taken from the Block and Sub-Divisional levels. This would be in form of Food items, Shelter, and rehabilitation.
- PRI/ULB would make necessary arrangements for the disposal of bodies and carcasses.
- The Safety officer and Logistic unit would provide the necessary guidelines and Safety of the rescue staff. The logistic unit would provide necessary arrangements for Fooding and shelter for the teams.
- Documentation units would document the whole process.

## **Standard Operating Procedure for Earthquake**

The district of North 24 Parganas is most vulnerable to earthquakes. The district falls under Zone III and Zone IV. The Most vulnerable blocks are Sandeshkhali-I & II, Minakhan, Hasnabad, Haroa, and parts of Basirhat-I & II. The rest of the district comes under Zone III. Being highly congested district calamities from any major earthquake are at high risk. Though there has not been any major earthquake in this district in the last 20 years but there have been cases where tremors have been felt in the recent past.

With the onset of the earthquake in any block or municipality, the following steps would be adopted: -

- The concerned administration would contact the district administration and inform the incident.
- Local police, CDV, fire, and the local community would be informed and start immediate search and rescue work for the affected community.
- QRT vehicles with CDV teams would be asked to reach the affected areas.
- NDRF would be called for large-scale damage and death.
- CMOH and other hospitals (Pvt.) in this concern would be kept at alert and refer the wounded to these hospitals.
- Control rooms will be activated with the presence of RT operators for communication with the district EOC.
- Public announcements would be made and people would be asked to stay outdoors for the next few hours.
- Temporary camps would be opened in open areas where houses have collapsed or been damaged by the earthquake.
- Police administration would be asked to keep safe custody of the materials and belongings.
- Hospitals would be asked to take necessary measures for the preservation of the bodies until claimed by their family members in collaboration with hospitals and morgues.
- PHE, the Electricity department, and Municipalities would be asked to restore essential services in the affected areas after proper checking and verification of any faulty lines and connections.
- Immediate relief would be provided based on the damage assessment report in the form of food articles, tarpaulins, and clothing.
- Blocks, Municipalities, and Corporations would check the damaged structures and move the residents to the nearest shelter to avoid further casualties.

## **Standard Operating Procedure for Chemical Gas Leakages and Radiological Leakages**

The district is vulnerable to chemical, biological, and gas leakages. The presence of a vast industrial belt in this region makes the district most vulnerable to any chemical or gas leakages.

The first responder to any gas leakage in this region would be addressed by Fire Department and respective fire stations under this district. The incident would be further addressed by Army columns Barrackpore and NDRF units under this region.

At the onset of the disaster, the Incident commander will call the line departments (Fire, Police, army, and NDRF) and ask them to report to the spot. The message would be sent to the District for necessary support if needed from the state and NDRF. Necessary arrangement to call the local health units and ambulances and ask them to reach the spot.

### **Role of Fire Department:-**

- Observe wind Direction.
- Appliances that will be deployed for the above mention operation must be kept 200 yards from the effective substance against the wind direction
- Check for gas/chemical leakage.
- Cordon the area through the lowering line.
- Do not light a candle or other flame-burning substances.
- Inform supply emergency (health and medical teams)
- Check the nature of the chemical/gas. If dilatable in water then upgrade the drainage system like ammonia, if chlorine there must be lime in the main absorbable substance.
- Prepare report and pass it on to other units engaged in the rescue work.
- Neutralize the effect of the chemical on the primary level.

### **Role of Police Department:-**

- The police department would cordon the area and restrict any unauthorized person to enter the area of gas leakages from a safe distance.
- Would evacuate the residents or workers from the site and refer the sick and affected to the hospital.
- Public awareness/ Miking for the community people and ask not to move out of homes and for evacuation if needed.
- Lodge case of negligence against the owner and take necessary steps proceedings.

### **Role of NDRF**

- NDRF will provide decontamination of the area and provide decontamination of the affected.
- After a medical checkup sends the affected to the nearest hospital for medical checkup and treatment.
- Make necessary arrangements for decontamination of serious cases/ victims and make provisions to be sent to the hospital.

### **Role of District Administration**

- The district would communicate with the line department and collect information of such information and send it to the state.
- Make necessary provisions of clothing materials for the contaminated patient affected by radiological leakages and provide them these before shifting them to the hospitals.

- Provide logistic support for teams working in such cases.

#### **Role of the Medical team**

- The medical team would provide first aid to the affected before shifting to the hospital.
- Make necessary arrangements for hospital beds and care units isolated from other patients.
- Provide ambulances for the transportation of the victims of such incidences.

#### **Role of CISF for gas leakage at the Airport:**

- Cordon the area and inform fire and NDRF.
- Ensure the closure of the area.
- Provide water and open spaces where the affected can be shifted and decontamination would take place.
- Keep the surroundings clean and open and abandon any movement of cargo, freight, or shipment.
- Keep watch for the lighting of fire and any inflammable substances in the area.
- Keep contact with Airport P.S and surrounding area P.S for keeping the area under control and evacuation if needed.
- Maintain law and order in the area of the airport.
- Communicate with the district authority for help and assistance.

## Standard Operating Procedure for Terrorist Attack

The district of North 24 Parganas Between 23°15'2" and 22°11'6" North latitude and 89°5' and 88°2' East longitudes in the South-Eastern part of West Bengal. It is the largest district in terms of population adjacent to the state capital of Kolkata. It has a population of 10,082,852 as per the census of 2011 with a total area of 4094 sq. (4.61% of the State). 2182 people per sq. with the rise and thick density of population their huge threat of terrorist activity and strikes.

The reasons the district is most vulnerable to terrorist activity:-

- Huge population for causing casualties and mass damage.
- Economic capital of the state after Kolkata with major head offices of various offices, government organizations, central offices, etc.
- Major centers of public amusements like central park, Eco Park, Nicco Park, Aquatica, Malls, Cinema halls, hospitals, courts, major public events, VIP visits, etc.
- Major communication route connecting Kolkata to North Bengal and the North East States of India.
- Major railway route from Sealdah and Kolkata station. It has also an international railway route connecting Kolkata station to Dhaka.
- NSCBI airport is the communication link with the other states and internationally.
- Major communication centers and research institutes in the Salt Lake Sector V area.
- Areas of worship like Dashineswar Temple, Puja Pandal, etc.
- Cantonment area of Barrackpore and Dumdum.
- Industrial hubs of Barrackpore.
- Cross-border terrorism etc.
- Communal rights and tensions arising from terrorist activity

The major threat in these centers areas: -

- Major threats include Hijacking of the airplane,
- Attack on places of mass gathering in the area.
- Attack on army cantonments
- Attack on railway lines stations and highways.
- Attack on IT hubs of Salt lake area.
- Hospitals and Nursing homes

### Standard operation procedure to neutralize the threat

#### Police:-

After the attack incident is reported on any spot, local police would be among the first responder to address any threat. The police would

1. Cordon the area and remove the by-passers of any threat of attack or injury.
2. Communication with the hostile group and neutralize the impact.
3. Negotiate with the Hostile groups and release hostages if any.
4. Make preliminary identification of the weapons and strength of the Hostile groups in the operation.
5. Collect route maps and floor maps of buildings or areas that would be supported by external agencies.

6. The police would contact the District Administration (District Magistrate) and ask for additional support from state and armed forces for combat.
7. Respected Commissioner Barrackpore and Bidhannagar would be in touch with the District Magistrate and report the same to the Chief Minister's office and Home Department. For large-scale damage and treatment, the State would contact with Home Ministry for necessary action in this regard.
8. Deployment of Army and Special Forces would be initiated accordingly.

**Role of Civil Defence:**

“Civil Defence” includes any measures, not amounting to actual combat, for affording protection to any person, property, place, or thing in India or any part of the territory thereof against any hostile attack, whether from air, land, sea, or other places or, for depriving any such attack of the whole or part of its effect, whether such measures are taken before, during, at or after the time of such attack. Civil Defence volunteers in this situation would provide:

1. Basic medical aid to the wounded and affected.
2. Would deport the wounded to the nearest hospital.
3. Would provide additional support after all clear reports from the armed forces (of any risk out of bomb blast risk) and conduct search and rescue work from damaged structures.
4. Would help in the identification of dead and deceased persons and report it to the responsible authority.
5. Keep in contact with the district administration and perform law and order duty at the sites of the incident.

**Health:**

The department of health would keep in contact with the police and district administration and perform the following duty:

1. Ask the local police stations after receiving the information about the attack and ask to deploy an additional police force posted at the hospital.
2. CMOH of the two health districts (Barasat and Basirhat) would ask the police outpost to stay at the vigil at the hospitals.
3. Would CMOH and his team would keep in contact with the local police stations and keep ready for Ambulances, Operation theatre and arrange for additional beds.
4. Keep ready for the facility of decontamination and body bath at the hospital.
5. Additional systems like keeping morgue ready and body identification mechanism ready for quick handover of the dead body.
6. Arrange for necessary medicine and blood for immediate treatment.
7. Keep additional support hospitals informed for shifting of the injured by referral.

**District Information and Cultural Office:-**

The DICO would perform the following functions:

1. Ensure that the news circulated by the media houses is well monitored and tracked.
2. Ensure that the news disseminated is not communal and does not lead to any communal tension in the other parts of the district or state.
3. Keep track of the information from the site of the information and send it to the District Administration, Chief Minister's Office, and Home Department.
4. Provide safety of the media persons and valuable safety inputs.



**Fire Department: -**

The Department of fire would perform the following functions:-

1. Fire stations would be kept alert of the situations and respond to the incident site in case of any casualties and fire incidents.
2. Would evacuate the site and report the wounded to the nearest health care unit with help of local police station and civil Defence volunteers along with NDRF and Army if deployed.

**Air Force:-**

The Air force unit would provide the following support:

1. Aerial surveillance of the area.
2. Provide air dropping of the Special Forces and armed units on the spot of the incidence.

**CISF (Central industrial security forces):-**

For a major attack at the Airport at NSCBI, the CISF would be in charge of the incident and take necessary actions as per the SOP maintained by them. Airport PS will keep vigil over the exterior boundary of the Airport and in various establishments and offices under the control of the central government.

For a Major fire incident, the Airport Fire department would take necessary steps to mitigate the fire.

**NDRF:**

The NDRF would provide support in the following ways:

1. Rescue people from a damaged building, which collapsed due to terrorist activity.
2. Provide decontamination of the affected of any Chemical, Biological, and Chemical attack.
3. Refer the affected to the nearest hospital.
4. Provide first aid treatment to the affected and wounded.
5. Cordoning of the area.

**Railways:-**

The Department of Railways would take necessary steps to mitigate the terrorist activity in any major station:

1. The Station Master and Staff would make an immediate announcement for evacuation of the situation.
2. RPF would make sure that the situation control and a safe evacuation are made.
3. Call the local police for additional support.
4. Report the dead and wounded to the nearest health centers or railway hospital.
5. Use RPF bomb and dog squad for identification of explosive articles.
6. Resume the railway connection and connectivity.
7. Release a list of the dead and injured.
8. Open railway control room.

**District Disaster Management and Civil Defence Section:**

1. Report and run the control room at the district level.
2. Would provide basic support in form of Civil Defence Volunteers.
3. Keep contact vigil over the situation and report and document the incident.
4. Provide support in form of clothes and dress materials to the victims.

Arrange for health aid like an Ambulance, medical team, etc. at the site of the incident.

## **Standard Operating Procedure for Railway Accident, North 24 Parganas District**

### **Railways network under North 24 Parganas**

Railway communication is well spread in the district of North 24 Parganas. The railway is said to be the lifeline in the district connecting the district to the state headquarters of Kolkata and the neighboring districts. Dumdum, Barasat, and Barrackpore are among the few vital stations under this route. The railway communication in the district comes under Sealdah Division and is under the eastern railway zone. The spread of the railways from Bidhannagar in the south to Hasnabad in the east, Kalyani and Bongaon in the north. The Total distance covered under this route is 186 Kms. The metro railway is also been set up to connect the areas of the district to Kolkata shortly. Railways commuters in the district are more than 6 Lakhs per day, thus railway security and preparedness for any accident is in high priority. The Barasat Kalyani route is among the most vital route for the passing of vital trains like Rajdhani, Duranto, Shatabdi, and freight carrying goods vehicles.

### **Railway Disaster Definition:**

A railway Disaster is a serious train accident or an untoward event of grave nature, either on Railway premises or arising out of railway activity in that area, due to natural or man-made causes, that may lead to loss of many lives and/or grievous injuries to a large number of people, and/or severe disruption of traffic, necessitating large scale help from other Government/Non-government and Private Organizations.

### **Authority to declare a Disaster on Railways:**

Railway Board has also approved to nominate of GMs, AGMs, or CSOs (when GM/AGM are not available) for declaring an untoward incident as Railway Disaster. With the adoption of the above definition of railway disaster, it needs to be appreciated that not only a serious train accident may turn into a railway disaster, but if not handled and managed properly, there may be more railway-related events that may not even involve human lives but may turn into disasters for which necessary prevention and mitigation measures are to be taken by the railways beforehand. Zonal Railways will ensure that prevention, mitigation, preparedness, rescue, and relief-related issues covering all types of disasters affecting the railway system are addressed and their details are also appropriately incorporated in their Disaster Management plans.

### **Strength of Eastern Railway to handle a disaster under this division:**

In handling disasters, Eastern Railway has several strengths:

- Railway's communication network
- Operating control on each division linked with each station Territorial Army units
- Uniform force of RPF Railway's medical infrastructure
- Civil Defence organization
- An army of gang men spread all over Eastern Railway
- Scouts and guides (they can at best provide background support)
- Dedicated rescue/restoration team and medical equipment on rails.
- Each of the above should be used to handle adversities depending upon the requirement to handle the disaster.

## Classification of Railway Accidents

Types of “Disaster” may be as under:

**(a) Natural:**

- Floods,
- Cyclones,
- Earthquakes,
- Droughts,
- Landslides,
- Tsunami etc.

**(b) Train accident-related disaster:**

- Collisions (with a huge number of casualties)
- Train marooned (flash floods)
- Derailments at a bridge over a river and coaches falling down
- Train washed away in a cyclone
- Derailment of a train carrying explosives or highly inflammable material
- Tunnel collapse on a train
- Fire or explosions in trains
- Other miscellaneous cases

**(c) Manmade:**

Acts of terrorism and sabotage, i.e. causing deliberate loss of lives and/or damage to property which include: -

- Setting fire to a train/railway installation
- Bomb blast at Railway station/train
- Chemical (terrorism) disaster
- Biological disaster
- Nuclear disaster Train accidents.
- Collapse railway foot over bridge.
- Stampede etc.

## Composition of Rescue and Relief Teams:

1. Conductor/TTE as a leader - 1 (preferably one coach should be allotted)
2. Doctor- 1
3. Railway employee- 1(to work as messenger)
4. Railway employees/pantry car staff/volunteers – 4 RPF or GRP staff- 1

## Immediate Action Plan: Exercising Golden Hour Rule:-

1. Duties of Relief and Rescue Teams:
2. Console and pacify passengers.
3. Check for injured and provide necessary medical attention to them.
4. Remove dead bodies from coaches and rescue them properly on blankets with shrouds.
5. Collect details of passengers involved in the accident.
6. Secure the luggage and the personal belongings of the injured/dead.
7. Ensure communication with the relatives of the injured passengers and the passengers who are not affected by the accident but were traveling in it. Keep a record of such communications either through mobile or control phone including STD/ISD Inform the GHRR team leader (TS) periodically about the progress and seek help, as required.

8. Remaining rescue teams are formed at once and dispatched to assigned coaches. The guard will inform the control if possible through Emergency Control Phone (ECP)/walkie-talkie/Mobile as well as he will ensure the train protection from the rear on the same track.

***No outsider should be allowed to take part except in the team as volunteers after noting their details. On arrival of Sr. Railway Officers/Accident Relief Medical Van (ARMV), the Sr. most Officers takes over the charge of relief and rescue. Available GRP & RPF personnel will cordon off the area and protect the entry of any unauthorized persons The Golden Hour Relief and Rescue Team with its leader continue to assist the Sr. Railway Officer till they are relieved.***

#### **Role of District Administration/ Civil Defence.**

- i. Immediate deployment of Civil Defence Teams for rescue work with help of the local community.
- ii. Arrange for Medical vans Ambulance and shift the injured to the nearest hospital and health center for medical aid.
- iii. Rescue of people through doors and emergency windows.
- iv. Cordoning off the area and immediate keep record of the luggage, and valuables with RPF.

#### **Role of Police Personnel**

- I. Cordon the area and help in rescue work until railway staff and rescue team arrives.
- II. Deport the dead and the wounded to the nearest hospital for treatment.
- III. Safe custody of the belongings of the luggage and the valuables.

#### **Cranes**

Cranes for Rescue work are available at Bagilla Station under Purulia District and Ranaghat Jn Station under Nadia District. Such cranes have a capacity of 140T DSL. Cranes are also available at Sealdah, Howrah for immediate response.

#### **Chemical and Gas Leakage in Railways**

Indian Railway's Rules for carrying dangerous (hazardous goods) by rail have been legislated in the Railway Red Tariff Rule 2000 as per which dangerous goods have been classified into the following 8 classes:

1. Explosives
2. Gases, compressed, liquefied, or dissolved under pressure.
3. Petroleum & other inflammable liquids.
4. Inflammable solids.
5. Oxidizing substance
6. Poisonous (Toxic substances)
7. Radio-active substances
8. Acids & other Corrosives

#### **SOP:-**

Railway's expertise in dealing with the mishaps like spillage, catching fire, etc. of these dangerous goods is very limited. It is, therefore, imperative that the respective zonal railways will develop and nurture coordination with those agencies and organizations on their system that have expertise in dealing with the hazardous material being handled and transported on the respective zonal railways. Contact details e.g. Name, Designation, Telephone Nos., Mobile Nos. etc. of such agencies should be available in the divisional and zonal Railway Disaster Management Plan so that these agencies can be called for without any delay during any untoward incident

### Biological Terror or threats:-

The essential protection against natural and artificial outbreaks of disease (bio-terrorism) will include the development of mechanisms for prompt detection of incipient outbreaks, isolation of the infected persons and the people they have been in contact with, and mobilization of investigational and therapeutic countermeasures. In the case of deliberately generated outbreaks (bio-terrorism), the spectrum of possible pathogens is narrow, while natural outbreaks can have a wide range of organisms. The mechanism required, however, to face both can be similar if the service providers are adequately sensitized.

### SOP:-

Handling and providing medical relief for all CBRN Disasters (including Biological Disasters) and mitigation of BW and BT-affected Railway staff, need to be incorporated into the Hospital DM Plan. **NDRF, Army (Eastern Command)** needs to be called in to handle such situations.

Disaster Management in Divisions:

### Communication Plan:-

#### Sealdah Division

In the Disaster Room, the following communication is provided.

- **Specific DOT phone for accident information no.** – 10725 Sr. DSTE/SDAH-chamber phone with STD no. 23506655 (Extended)
- **ADRM/T/SDAH-chamber phone with STD no.** -033-2350-2456 (extended)
- **Chief controller/SDAH phone with ISD no:-** 033-2350-1100 Rly phone no.-32592 & 32593
- **Control Test/room/SDAH provided with FAX no:** - 32550(Rly) & BSNL phone with STD no. - 23507997.

#### Howrah Division The following communication is provided:-

- Specific DOT phone for accident information no.-10723, 10724 provided with Chief controller/HWH
- One BSNL ISD phone no. 2641-2348 provided in DRM chamber to communicate with a satellite phone during emergencies.
- One BSNL ISD phone no. 2641-2323 provided with Chief controller/HWH in control office.
- One BSNL STD phone no. 2641-5482 provided at Signal Control /Room/HWH.
- FAX no. 22015(Rly) provided with Chief controller/HWH.

### Location of Satellite Phones:-

No	Division	Location	Voice	Fax	Data	Voice
1	Headquarters	Fairlie Place	00870-762834625	00870-762834626	00870-762834626	
2	Sealdah	Control Room/Sealdah	00870-764102360	00870-764102358	00870-764102359	00870-764102360
3	Nadia	OFC Room/Ranaghat	00870-762834627	00870-762834628	00870-762834629	

**Station-wise contact list:-**

SI No	Station	Station code	Phone	Rly Phone
1.	Sealdah/N	SDAH	2350-1728	32510 (SS)/2230 (M)/2528 (N)/32528 (N)/ 32529 (S)
2.	Bidhannagar	BNXR	2355-7119	32542
3.	Dumdum Jn	DDJ	2557-3150	37519/ 32534
4.	Belgharia	BLH	2564-5989	39415
5.	Agarpara	AGP	2563-9609	39416
6.	Sodepur	SEP	2553-1037	39417
7.	Khardah	KDH	2523-1023	39418
8.	Titagarh	TGH	2501-1203	39406
9.	Barrackpore	BP	2592-0017	39402
10.	Palta/F	PT	2592-9312	39419
11.	Ichapur	IP	2591-8304/2593-8304	39248
12.	Shyamnagar	SNR	2586-3183	39244
13.	Jagaddal/F	JGDL	2707-5709	39242
14.	Kankinara	KNR	2581-2957	39255
15.	Naihati	NH	2581-2128	39209, 39212
16.	Halisahar	HLR	2588-2612	34925
17.	Kanchrapara	KPA	2585-5964	34923
18.	Dumdum Cant	DDC	2551-2067	37296
19.	Durganagar/F	DGNR	2566-5315	37297
20.	Birati	BBT	2514-0232	37263
21.	New Barrackpur	NBE	2567-4903	37261
22.	Madhyamgram	MMG	2526-9423	37260
23.	Hridaypur/F	HHR	2684-1588/ 2584-1588	37259
24.	Barasat	BT	2552-3238	37202
25.	Bamangachi	BMG	2584-1620	37258
26.	Duttapukur	DTK	2536-1702	37257
27.	Guma	GMA	03216-227856	37287
28.	Bira	BZRA	03216-269300	37286
29.	Ashoknagar	ASKR	03216-222671	37288
30.	Habra	HB	03216-237222/03216-257222	37589/37289
31.	Machalandapur	MSL	03216-244154	
32.	Gobardanga	GBG	03216-27600	
33.	Thakurnagar	TKNR	03215-244576	
34.	Chandpara	CDP	03215-251600/03215-251800	
35.	Bongaon	BNJ	03215-255131	38522
36.	Haroa	HRO	03216-245552/03216-245562	37241
37.	Basirhat	BSHT	03217-269288/03217-288288	37243/37248
38.	Taki Road/F	TKF	03217-234532	
39.	Hasnabad	HNB	03217-234531	37244
40.	Howrah	HWH	2660-4675/2641-2675	22510/SSM,22528,23243 (PA)/ 22556/SS 22562/ Dy SS
41.	Howrah Cabin	HJN	2640-0505	22531/22580

**Name of Organization Location Telephone Number**

**SEALDAH DIVISION/ KOLKATA**

Name of the Organization	Location	Telephone Number
Indian Red Cross Society	Nadia, Mushidabad	(03472) 252266, (03482) 256733
Ram Krishna Mission	Golpark	033-2464-1304
Civil Defence	Fairlie Place	24033/34 (Rly), 033-2222-4034
	Sealdah	32015 (Rly). 2350-4213
Bharat Sevashram Sangha	Ballygunj	2440-5178
	Mushidabad	0482-262442
Bharat Scout & Guide	Kolkata/FP	24154 (RLY), 2222-4154
	Sealdah	32950 (Rly),/32623/ 32606 (RLY), 2352-0166
St John Brigade	Kolkata	2248-5277
St John's Ambulance Association	Beharampore	03482-252962

**Health units of Eastern Railways**

**Headquarters:**

Name of Health units	Telephone
F.P	24810/ 9002021550
K.G	27823/ 9002021552

**Sealdah Division:**

Name of Health units	Telephone
Krishnapur (KRP)	9002021563
Ranaghat (RHA)	38443/45/ 9002021562
Naihati (NH)	39288/89/93 9002021560
Barasat (BT)	37203/ 9002021557/ 9002021558
Kamardanga (KMD)	33818/ 9002021554
Chitpur (CP)	37482/ 9002021568
Sonarpur (SPR)	38233/ 9002021551
Coopers Royel Engineering	38449/ 9433560643
Narkeldanga (NKG)	32868/ 9002021556
Dakshindari (DKD)	37480/ 9002021556
Gholsapur (GHPR)	36771/ 9002021553
New Alipur (NAP)	36103/ 9002021553
Judges Court (JJC)	35154/ 9002021553
Bongaon (BNJ)	9002021558

**List of enlisted Hospitals to address any casualties from railway accident:-**

**Kolkata and North 24 Parganas:-**

Area	Name of Hospitals	Railway contact numbers	Telephone
Kolkata	B.R Singh Hospital, SDAH	32851/32852	2350-4075
	Orthopaedic Hospital, HWH	22828/ 22838	2641-4858
	Central Hospital, GRC	44099/43077	2439-7828
	Medical College Hospital		2289-7122
	SSKM Hospital, Kolkata		2204-1100
	R.G Kar Medical College and Hospital		2555-7656/7699
	N.R.S Medical College and Hospital		2265-3214/15/17
	Bellevue Hospital		033-2287-2321

	Woodland Nursing Home		2456-7075/79
North 24 Parganas	Jawaharlal Nehru Memorial Hospital, Kalyani		2582-8102
	Gandhi Memo Hospital/ Kalyani		2582-8443
	Bashirhat Sub-Divisional Hospital		9116-255444
	Habra ST. GNL Hospital		9116-252094
	Barasat ST. GNL Hospital		2552-3228
	Bongaon Sub-Div Hospital		03215-255073





## North 24 Parganas Irrigation Department Jurisdiction at a glance

	Canal / River Name	Starting point	Ending point	Total length
<b>Metropolitan Drainage Division</b>	<b>Bager Khal</b>	(Originates from Mathurapur Beel)	(Near Nigamananda Ashram up to river Hooghly.)	6660.00 M
	<b>Ichapur Khal</b>	(Near Kayrapur)	(Outfall in River Hooghly).	150.00 M
	<b>Babanpur Khal</b>	D/S of 6 vented Sluice at Babanpur, * Branch channel named <b>Palta khal</b> 18.00m (Not part of Suburban Drainage division but taken in place of cleaning)	Meets at Ichapur Khal outfall at Hooghly River	88.00 m (incl Patla Khal)
	<b>Shyamnagar Khal</b>	North Barrackpore Municipality	Meets at Ichapur Khal outfall at Hooghly River	70.00 M
	<b>UPPER BAGJOLA KHAL</b>	B.T. Road crossing under Kamarhati Municipality	Kestopur, V.I.P road crossing, Ward no. 17 under Bidhannagar Municipal Corporation	9.235 Km
	<b>Canal Division</b>	<b>Hooghly Embankment Left</b>	Kanchrapara	Babughat
<b>Bidyadhari Embankment Left</b>		Haroa Block	Deganga Block	10 Km
<b>Beliaghata Circular Canals</b>		Chitpur	EM Bypass Chingrighata	8885 M
<b>New Cut Canal</b>		Kolkata Rly. Station to Dakshindari	Dakshindari	2000 M
<b>Kestopur Canal</b>		Dakshindari	Kantatala	16000 M
<b>Koirapur Canal</b>		Koirapur 4 – Vent	Bartee Beel	4750 M
<b>Baroj Part – II Canal</b>		Majherhat	Chandihat	2000 M.
<b>Sarola Canal</b>		Katatola (Gauta G.P)	New Town Rajarhat	2000 M.
<b>BB1 Canal</b>		Baguhati WARD 10	Bagjola Near Jagatpur Bazar	2000 M.
<b>Sulugini Police Camp Pass Canal</b>		Sulugini Calvert	Bagjola Near Sulugini Police Camp	900 M
<b>CC1 Canal</b>		Hanuman Mandir Hatiyara	Bagjola near Jatragachi Hidco pump house	3000 M
<b>XX1 Canal</b>		Jatragachi Calvert Mouza	Bagjola near Chowdhury para	2500 M
<b>EE1 Canal</b>		Kada (New Town P.S)	Bagjola near Gabtola	2500 M
<b>EE2 Canal</b>		Hatisala Subhapasanna Mukherjee Boundary wall	Bagjola Near near Gabtola	1000 M
<b>Urban Drainage Division</b>	<b>Nowi Khal</b>	Bariti Bil, Amdanga G.P.	Bidydhari near Panapukur, P.S. Rajarhat	28.895 Km
	<b>Khardah Khal 4.5 Km and extended portion of Khardah khal 1.5 Km</b>	Bilkanda -II G.P.	River Hooghly	6.00 Km
	<b>Udaypur Khal (including KLMNE portion)</b>	Ward no. 29 of North Dum Dum Municipality	Upper Bagjola Khal of Motish Roy Bridge	6.18 Km

	<b>Sonai khal 3.96 km + Extended portion of Sonai Khal 0.76 m</b>	North Dum Dum Municipality	KLMNE Khal near Pramodhnagar Bazar within South Dumdum Municipality	4.69 Km
	<b>LL'L2K (Birati Khal)</b>	Supuribagan in Between Durganagar and Birati Rly Station North Dum Dum Municipality	Michelnagar, New Barrackpore Municipality, and Madhyamgram Municipality	3.474 Km
	<b>KCA Khal</b>	Michelnagar, New Barrackpore Municipality	Nowi Khal near B.T College, New Barrackpore Municipality	1.764 Km
	<b>HH1, IK Khal</b>	Lelingarh New Barrackpore Municipality	KCA Khal at Michelnagar at New Barrackpore Municipality	3.424 Km
	<b>CC1 canal</b>	Nabapally Ward no 14 of Madhyamgram Municipality	Nowi Khal at panihara within wards 17,18 of Madhyamgram Municipality	2.59 Km
	<b>Anti-Malaria Khal</b>	Two tributaries RA1 & AA1. RA1 originates from Dangapara ward no 1 of Khardah Municipality and AA1 originates from Titagarh Station Rd	Khardah khal no 13 of Khardah Municipality	3.05 Km
	<b>Moila Khal</b>	Ward no 13 of Titagarh Municipality	Ward no 13 of Titagarh Municipality	0.05 km
	<b>F.B Khal including an extended portion</b>	Chasgoda beel near Kalyani Expressway within BKP – II Block	Outfall to Nowi Khal near Suryapur within Nilganje Ichhapur G.P	3.3 Km
	<b>Sultanpur Khal</b>	Near P.K Guha road Dum Dum Municipality	Near Belgharia expressway within North Dumdum Municipality	1.14 Km
<b>Bidyadhari Drainage Division</b>	<b>Saratkhali Khal</b>	Tentulia	Basirhat	14.53
	<b>Dantbhanga Khal</b>	Near Etinda	Akharpur	8.50
	<b>Kojjuri Khal</b>	Kojjuri	Kalibari	4.80
	<b>Sonai River</b>	Balti	Kalibari	8.40
	<b>Sealdahgong Main Channel</b>	Baduria	Minakhan	24.32
	<b>Tentulia Khal.</b>	Kalibari	Tentulia	3.30
	<b>KK1 Branch Channel</b>	Near Punra		4.82
	<b>LL1 Branch Channel</b>	Near Baduria		4.69
	<b>MM1 Branch Channel</b>	Near Bajitpur		3.81
			<b>Total</b>	<b>77.17 Km</b>
	<b>Bidyadhari Drainage Sub-Division, Bongaon.</b>			
	<b>Ichamati River.</b>	Duttafulia	Kabilpur	111.30
	<b>Betna River</b>	Kashipur	Gangulia	40.50
	<b>Kodialia River</b>	Kulia	Sutia	31.80
	<b>Nowbhanga River</b>	BOP	Bongaon	12.50
	<b>Duma Khal</b>	Near Banspol		1.75
	<b>Beri Khal</b>			7.80
			<b>Total</b>	<b>205.65 Km</b>
	<b>Jamuna Basin Drainage Sub-Division, Gobardanga.</b>			
	<b>Jamuna river</b>	Tribeni, Nadia	Tipi	78.00
	<b>Parbati Khal</b>	Near Jaleswar		25.58
	<b>Radharmar Khal</b>	Mirzapur	Charghat	3.03
<b>Chuita River</b>	Belta	Rampur	12.80	

	<b>Pansila Khal</b>	Near Kuttipara	Gayeshpur	7.55
	<b>Koral Khal</b>	Near Kuttipara	Gayeshpur	7.70
	<b>Ratna Khal</b>	Kuttipara	Gayeshpur	1.28
	<b>Boldighata Khal</b>	Near Gadadharpur	Gobardanga	15.48
	<b>Nangla Khal</b>	Around Nangla Beel	Fultala	6.00
	<b>Padma khal</b>	Mogra	Nangla	10.00
	<b>Padma River</b>	Habra	Molladanga	53.00
	<b>Chingri Khal</b>	Near Chowberia		17.55
	<b>Pagla Khal</b>	Near Hingli		6.66
			<b>Total</b>	<b>244.63 Km</b>
	<b>Barasat Drainage Sub-Division, Barasat.</b>			
	<b>Sutia Khal</b>	Kazipara, Jessore Road	Kharibari	22.30
	<b>Banikantha Khal</b>	Nalter Culvert, Barasat II	Suti Khal near Kamduni	5.00
	<b>Nonagang River</b>	Ashoknagar	Telia	48.50
	<b>Haroa Gang River</b>	Kharibari	Telia	10.50
	<b>Pansila - Naksa Khal</b>	Naksa	Pansila	4.00
	<b>Paskhali Khal</b>	Paskhali	Kharibari	6.00
			<b>Total</b>	<b>96.30 Km</b>
<b>Basirhat Irrigation Division</b>	<b>Ichamati River</b>	2 Stream Swarupnagar (Tepi) & Haroa Block (Haroa) Bazar	Hemnagar Village	850 Km

**District Disaster Management Plan 2022-2023****Irrigation and Waterways Department****Bidyadhari Drainage Division**

Brief introduction about the drainage division in North 24 Parganas. (Starting point, endpoint, Length, passes through which Blocks, Municipalities (Ward), Corporation (Ward). Joining canals and tributaries of the drainage system under your Division.

Name of Canal/ River	Starting point	Ending point	Total length (Km)	Block/ Municipality	The contact number of in-charge
Parbati Khal			25.58	Bongaon	SDO, Jamuna Drainage Sub-Division. Mob.: 7501538586
Choita River			30.80	Bangaon	
Pansila Khal			7.55	Gaighata	
Radharmar Khal			3.03	Gaighata	
Koral Khal			7.70	Habra-I	
Ratna Khal			1.28	Gaighata	
Boldighata Khal			15.48		
Nangla Khal			6.00	Habra-I	
Padma Khal			10.00	Habra-I	
Padma River			43.50	Habra-I	
Chengra Khal			17.55	Gaighata	
Pagla Khal			6.66	Gaighata	
Padma Nallah			3.50	Habra	
Sealdagaong Main Channel			24.32	Basirhat-II	SDO, Basirhat Drainage Sub-Division. Mob.: 6290860484
Dant Bhanga Khal			8.51	Basirhat-I	
Saratkhali Khal			14.53	Basirhat-I	
Kaijuri Khal			4.80	Swarupnagar	
Sonai Khal			8.40	Swarupnagar	
Tentulia Khal			3.30	Swarupnagar	
KK1 Brach Canal Of SMC			4.82	Basirhat-II	
LL1 Brach Canal Of SMC			4.69	Basirhat-II	
MM1 Brach Canal Of SMC			3.81	Basirhat-II	SDO, Bidyadhari Drainage Sub-Division. Mob.: 8250139667
River Ichamati	Dattafulia RCC Bridge	Tipi Swarupnagar	111.30	Bagdah, Bongaon, Swarupnagar	
River Betna			40.50	Bongaon	
Kodialia River			31.80	Bongaon	
Nowbhanga			12.50	Bongaon	
Duma Khal			1.75	Gaighata	
Beri Khal			7.85	Gaighata	
Nona Gong			40.00	Barasat-I,II, Habra-I, II, Deganga	SDO, Barasat Drainage Sub-Division. Mob.: 8777382272
Haroa Gong-Kulti Gong			10.00	Barasat-II	
Sunti			17.35	Barasat-II, Barasat Muni	
Banikantha			3.93	Barasat, Madhyamgram	

Areas are vulnerable in the course of their flows, (Mouza to be affected if flooded due to breach on an embankment or heavy rainfall or over the flow of the drainage basin).Total population likely to be affected from it as per census 2011:

Sl no	Name of River/Khal/Channel	Vulnerable site location	Name of Mouza
1	Nonagong	from Ch. 7.200 Km to 7.300 Km along the left bank	Hansia
2	Nonagong	from Ch. 0.800 Km to 0.900 Km along the left bank	Telia
3	Nonagong	in between Ch. 3.25 Km to 3.80 Km along the left bank and in between Ch. 3.80 Km to 4.60 Km along the left bank	Ghosalabad
4	Nonagong	in between Ch. 4.400 Km to 4.555 Km along the right bank	Kalikapur

**DL & EDL of each drainage system under the division:**

Sl No.	Name of Canal/ River	D.L (m)	E.D.L (m)
1	Ichamati	4.70 M	5.25 M
2	Jamuna (Gaighata)	4.45 M	5.05 M
3	Jamuna (Gobardanga)	4.30 M	4.90 M

**Steps were taken for maintenance in the year and during the monsoon period:**

Clearing of water hyacinth from 18 nos drainage channels will be done under AMC to ensure smooth drainage discharge through the channels and for mitigating the waterlogging of the adjoining areas. Bank protection works on various reaches of river Nona Gong, Sealdaha Gong Main Channel and river Ichamati had already been taken to prevent damage to embankment due to the tidal effect of water.

**SOP obtained for assessment of damage and loss of embankment during any disaster:**

Four nos Sub-divisional Offices under the control of Sub-divisional Officer/ Assistant Engineer are operating at Barasat, Banipur, Bongaon, and Basirhat. Regular monitoring of drainage channel and embankment are done and preventive measures are taken accordingly.

**Several pumping stations under the drainage division and capacity to pump out water during the emergency period:**

Name of the canal/ river	Location of pumping stations	Number of pumps	The contact number of pumping stations
Ichamati River	Dinobondhu Nagar, Bongaon	2 nos	J.E , S.Karmakar-9434932272
Ichamati River	Sishu Bagan, Bongaon	1 nos	J.E , S.Karmakar-9434932272
Ichamati River	Natungram, Bongaon	1 nos	J.E , H.K Sarkar Mob. 9475597030

**Contact Details of key officials under the drainage division:**

Name of division	Name of the officer	Contact details
Basirhat Drainage Sub-Division	Md. Tanweer Alam (S.D.O/AE)	6290860484
Barasat Drainage Sub-Division	Sri Ajoy Pramanik (S.D.O/AE)	8777382272
Bidyadhari Drainage Sub-Division	Sri Gopal Das (S.D.O/AE)	8250139667
Jamuna Basin Drainage Sub-Division	Sri Uttam Malakar (S.D.O/AE)	8617642549

**Standard Operating Procedure to be followed to address the situation of any breach of the embankment, flooding, clogging of canals, or estimated time for restoration:**

A team including Junior Engineer, Work Assistant, Khalashi, and other Group-D staff under the control of Sub-divisional Officer/ Assistant Engineer of four nos sub-division regularly monitor and assess the damage in river and drainage channels. Competent agencies are engaged for restoration works in case of a breach, flooding, etc to complete the work in the early possible time by engaging both manpower and machinery.

**Equipment/manpower available for quick response under the division (embankment repair, clogged drains, etc.):**

Type of Equipment available	Person to be contacted
Excavators or any such types of equipment do not have this Division.	The agencies in possession of excavators and other machinery are engaged as per requirement.

**Contact details of persons in the control room during crisis/disaster period:**

Control Room	Location	Name of Contact Person
Control Room-1	Office of the Executive Engineer, Office of the Executive Engineer, Bidyadhari Drainage Division, Taki Road, Barasat, Kolkata-700124	Santu Nayak Mobile - 9051668796
Control Room-2	Office of The Sub-divisional Officer, Basirhat Drainage Sub-Division, Dhaltitha, Basirhat, North 24 Parganas.	Md. Tanweer Alam(SDO/AE) Mobile-6290860484

**Name and details of Nodal person to be contacted for communication during crisis/disaster period for 2022-23:**

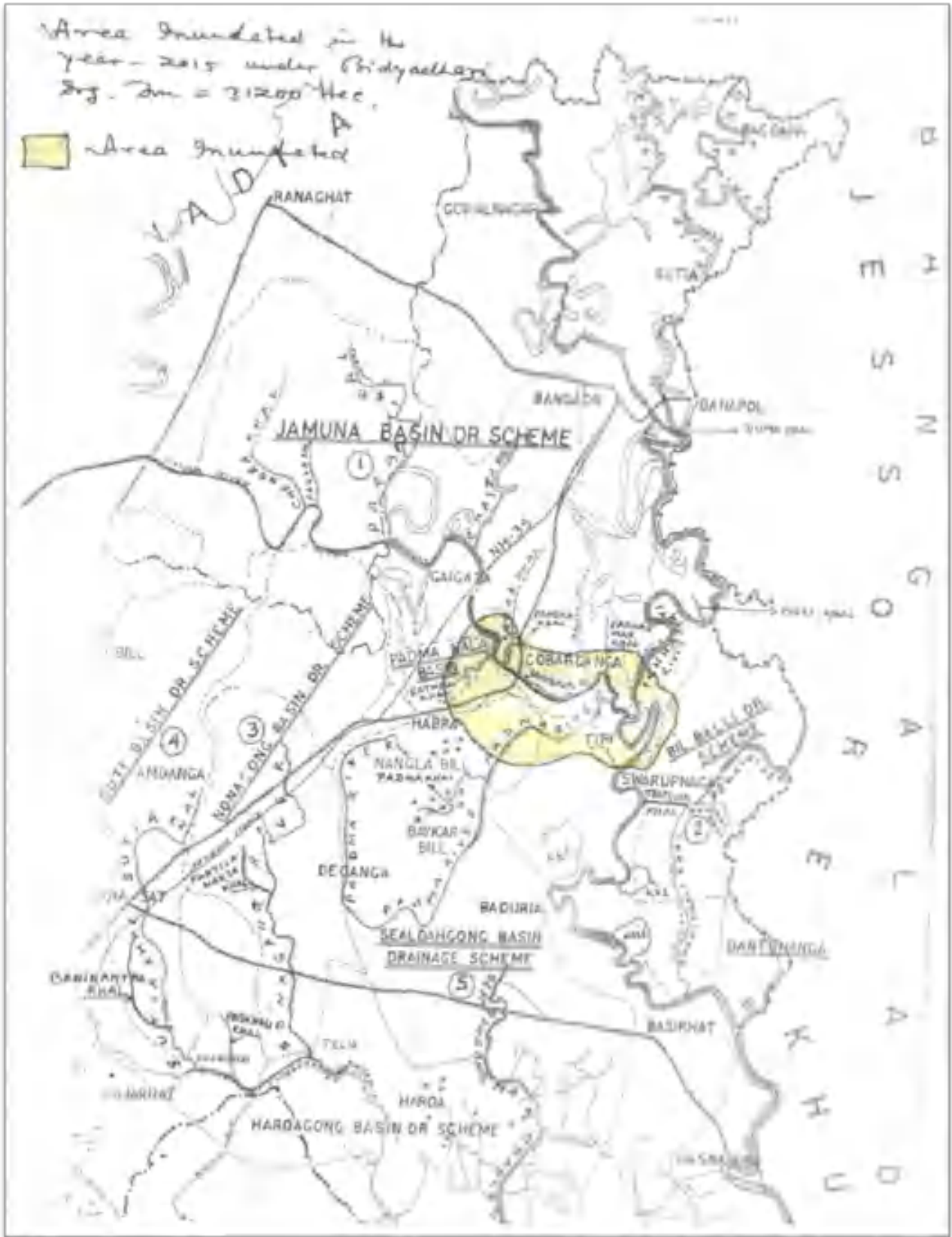
Name of Nodal person	Contact Number
Sri Sandeep Kumar Gupta Executive Engineer, Bidyadhari Drainage Division,	Mobile - 7044115046

**Plans developed to address such future eventualities:**

Regular monitoring works are to be done as a preventive measure to mitigate such damages.



**Rivers and Khals under Bidyadhari Drainage Division**



Inundation Map under Bidyadhari Drainage Division

**District Disaster Management Plan 2022-2023 Department  
Irrigation and Waterways  
(Basirhat Irrigation Department)  
North 24 Parganas**

1. Office address with Email, Fax No, landline number: **Office of the Executive Engineer, Basirhat irrigation Department Dhaltitha P, North 24 Parganas West Bengal.**  
E-Mail: **basirhatirrigation@gmail.com**
2. Name of Executive Engineer with Mobile Number and Email: **Supratim Roy Mobile: 9088887693**
3. Contact details of persons in the control room during a disaster: **Control Room Number: 0321-7265258, Fax: 0321-7265258**
4. Total length of Embankment under the division: **850 Km**
5. Total length of vulnerable embankment. **Nil**
6. Length of embankment repair in the last year (2020-2021): **No**
7. Proposal for embankment repair in the present year (2020-2021): **Nil**
8. Brief history of the breach of embankment in the last 5 years: **No.**
9. Number of awareness camps and mock drills done in the last year: **Nil**
10. Equipment, if any, for Disaster Management: **N.A.**
11. Standard Operating Procedure (SOP) for Disaster Management: **To take up work immediately with spot tender quotation.**



**District Disaster Management Plan 2022-2023 Department  
Irrigation and Waterways  
(Metropolitan Drainage Division-II)  
North 24 Parganas**

1. Office address with Email, Fax No, landline number: **Metropolitan Drainage Division, Jalsampad Bhawan (7th floor), Salt Lake City, Kolkata: 700091**
2. Name of Executive Engineer with Mobile Number: **Koushik Mandal 9748153043**  
E-Mail: **eemdd921@gmail.com**
3. Contact details of persons in the control room during a disaster: **Control Room Number: 033-23597455,**
4. Total length of the canal under the division: **9.235 km.**
5. Total length of the vulnerable canal: **The entire length of the canal is maintained concerning clearing of floating materials etc. around the year. Datia Khal under Kamarhati Municipality is often clogged with hyacinth and garbage. Total km 1.520 Kms.**
6. Length of embankment repair in the last year (2021-2022): **No bank repair required. Cleaning of floating materials executed round the year.**
7. Proposal of embankment repair in the present year (2021-2022): **Cleaning of floating materials will be taken up and will continue around the year.**
8. Brief history of the breach of embankment in the last 5 years: **No such incident happened under this division.**
9. Number of awareness camps and mock drills done in the last year: **Nil**
10. Equipment, if any, for Disaster Management: **N.A.**
11. Standard Operating Procedure (SOP) for Disaster Management: **Actions are taken up as per the requirement of the site situation.**

Sl No	Name of Division	Contact number	Mobile number
1.	Assistant Engineer-I Metropolitan Drainage Division-II	033-2359-7455	8240673702
2.	Assistant Engineer-V Metropolitan Drainage Division-II	033-2359-7455	9474038095

**District Disaster Management Plan 2022-2023**  
**Urban Drainage Division, Irrigation & Waterways Directorate**

Name of Canal/ River	Starting Point	Ending point	Total Length	Contact number of In-Charge
Ichapur Khal	Koirapur Sluice near Koirapur Hat, Barrackpore-I & II Block	Hoogly River near Ichapur Metal & Steel Factory, North Barrackpore Municipality	4.500 Km	9475552216 Manideep Das, S.D.O./A.E.
Koirapur Khal	Nowi Khal near Sahapur, Amdanga Block	Koirapur Sluice near Koirapur Hat, Barrackpore-I & II Block	3.850 km	Do
Shyamnagar Khal & its Branch Channel	Bidhan Pally & Maya Pally, North Barrackpore Municipality	Ichapur Khal near Lock-gate Bazar, Barrackpore-II Block	3.000 Km	Do
Babanpur Khal & Palta Khal	Sree Pally, North Barrackpore Municipality	Ichapur Khal near Lock-gate Bazar, Barrackpore-II Block	2.640 Km	Do
Bager Khal	Rail-way Colony, Kanchrapara Municipality	Hooghly River near Assam Bangiya Saraswat Math, Halisahar Municipality	6.660 Km	Do
Nowi Khal	Barti Bil	Haroa Gang near panapkur, Rajarhat Block	28.895 Km	8981976408 Anindya Kanti Gayen, S.D.O./A.E.
KCA Channel	Near Michel Nagar, New Barrackpore & Madhyamgram Municipality	Nowi Khal near BT collage area, New Barrackpore & Madhyamgram Municipality	1.768Km	Do
LL'L2K Channel	Near Supari Bagan, North Dumdum Municipality	Near Michel Nagar, New Barrackpore & Madhyamgram Municipality	3.475 Km	Do
H1 Channel	Near Leningarh Bazar Barrackpore II Block	Near Bisharpara Rail Station New Barrackpore Municipality	1.800 Km	Do
IK Channel	Near Bisharpara Rail Station New Barrackpore Municipality	Near Michel Nagar, New Barrackpore & Madhyamgram Municipality	0.577 Km	Do
Airport Connecting Channel	The boundary of NSCB Airport Madhyamgram and North Dumdum Municipality	LL'L2K Channel, Madhyamgram and North Dumdum Municipality	0.457 Km	Do
CC1 Khal	Near Sardarpara Madhyamgram Municipality	Near Krisnapally Madhyamgram Municipality	2.591Km	Do
FB Channel	Near Kalyani Expressway Barrackpore II Block	Near Surryapur Dutter Pole Barrackpore II Block	3.810Km	Do
Drain Along Belghoria Expressway	Airport 3 no. Gate near Belghoria Express-way	Near Supari Bagan	2.955 Km	Do
Donnagar Khal	The boundary of NSCB Airport	Noai khal Near Ganti/lalpole Bazar	1.710 Km	Do
Khardah Khal & Extended Khardah Khal	Near Kundu Bari, Barrackpore-II Block	Hoogly River, Near 26-Shib Mandir, Khardah Municipality	6.066 Km	<b>9434984194</b> <b>Surajit Das,</b> <b>S.D.O./A.E.</b>

Anti Malaria Khal: RA1, AA1, A1A2, BB1, B1B2	Ward No. 23, Khardah Municipality	Adarsha Pally, Khardah Municipality	3.068 Km	Do
Moila Khal	Near B.T. Road Crossing, Khardah Municipality	Khardah Khal, 14 no. Ward, Titagarh Municipality	0.396 Km	Do
Udaipur & KLMNE Khal	Near Jatin Das Nagar, Kamarhati Municipality	Bagjola Khal, South Dumdum Municipality	3.841 Km	Do
Sonai & Extended Sonai Khal	Near Nimta Police Station, North Dumdum Municipality	KLMNE Khal, South Dumdum Municipality	4.755 Km	Do
Sultanpur Khal	Dumdum Municipality	Near Belegghata Expressway, Dumdum Municipality	0.762 Km	Do
Branch Khal of Udaipur	Agarpara Ramkrishna Mission, Kamarhati Municipality	Udaipur Khal, Kamarhati Municipality	0.457 Km	Do

No such area is marked as vulnerable due to an embankment breach in this area.

Total population likely to be affected from it as per census 2011: - **N/A**.

DL & EDL of each drainage system under the division: - **N/A**.

Steps were taken for maintenance during the year and during the monsoon period: - **Clearing of drainage congestion is already taken up and will continue around the year.**

SOP obtained for assessment of damage and loss of embankment during any disaster: -

**Actions to be taken up as per the requirement of the site situation**

Several pumping stations under the drainage division and capacity maximum capacity to pump during the emergency period:

Name of the canal/river	Location of pumping stations	Number of pumps	Capacity to pump water during emergency	Contact number of pumping stations
Extended Khardah Khal	Apurbanagar	2	1.94	There is no such pump house, only pumps are installed temporarily to bail out stagnant water from the adjacent areas during heavy rainfall. Contact no. for all the Pumping arrangements: <b>8902497673</b> <b>(Bhaba Ranjan Paul, J.E.)</b> <b>9733553479</b> <b>(Swadhing Ghosh, J.E.)</b>
Branch of Nowi Khal	Panchayet office, Bilkanda 1	1	0.97	
Khardah Khal	BT Road, Khardah	2	1.62	
Drain connecting to Kelvin Khal	Police Quarter, Patulia	4	3.23	
Extended Khardah Khal	Banabitan	1	0.97	
Drain connecting to Nowi Khal	BDO Office	2	1.62	
Khardah Khal	Shantinagar	1	0.97	
Drain connecting to Nowi Khal	Saharpur	1	0.97	
Extended Khardah Khal	Ghola Kadamtala	2	1.94	
Udaipur Khal	Subhashnagar Dakshin	1	0.97	
Udaipur Khal	Subhashnagar Uttar	2	1.62	
Extended Khardah Khal	Ghola Chanditala	3	2.59	
Drain connecting to Nowi Khal	Talbanda	1	0.97	
Anti Malaria Khal	Titagarh Bhagar	2	1.94	

**Contact Details of key officials under the drainage division:**

Name of division	Name	Contact details	Jurisdiction (Length covered)
Urban Drainage Division	Amit Kumar Banerjee, Executive Engineer	8017089943	83.585 Km
	Manideep Das, A.E./S.D.O.-I	9475552216	21.550 Km
	Anindya Kanti Gayen, A.E./S.D.O.-II	8981976408	42.690 Km
	Surajit Das, A.E./S.D.O.-III	9434984194	19.345 Km

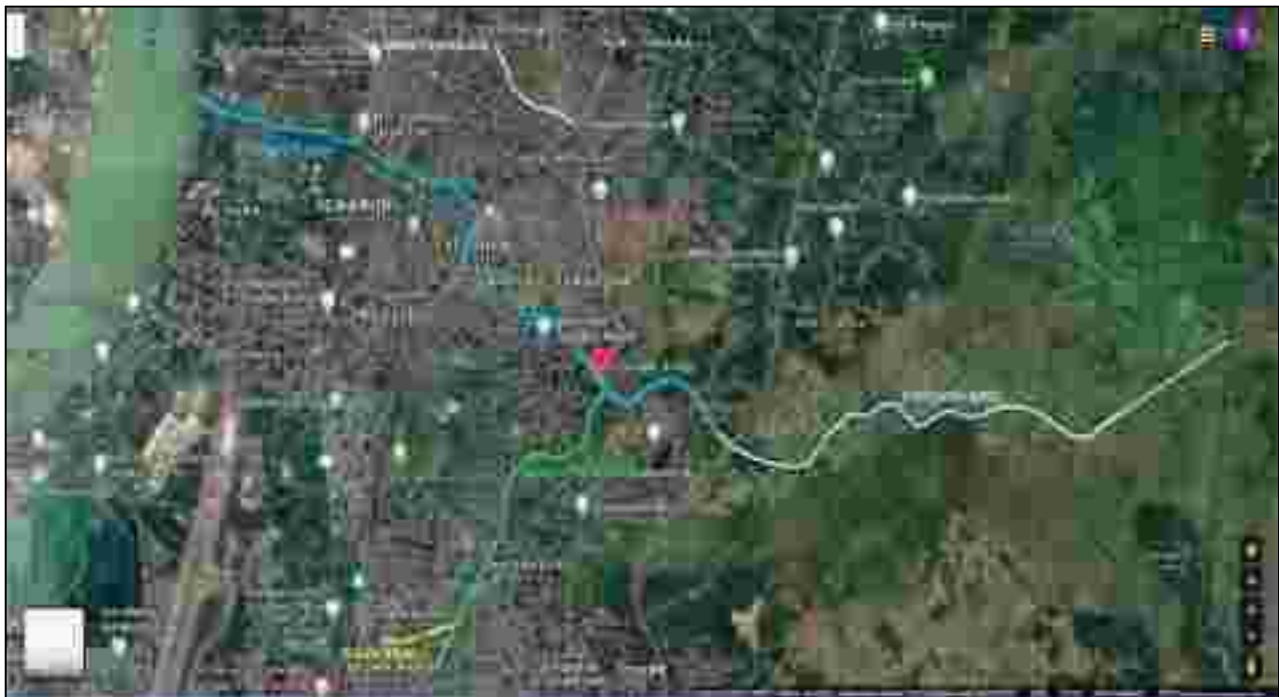
Standard Operating procedure to be followed to address the situation of any breach of the embankment, flooding, clogging of canals, estimated time for restoration: - **Actions to be taken up as per the requirement of the site situation.**

Equipment/manpower is available for quick response under the division (embankment repair, clogged drains, etc.): **Nil.**

Equipment and manpower details (nos.)	Available at	Person to be contacted	Used for
N/A			

Contact details of persons in the control room during crisis/disaster period: - **Central Control Room Number: 033-23218341, 18003450117.**

Name and details of Nodal person to be contacted for communication during crisis/disaster period for 2022-2023: **Amit Kumar Banerjee, Executive Engineer, Mob- 8017089943, E-Mail ID: eeuddiwd@yahoo.com**



**Map of Ichapur, Koirapur, Babanpur, Palta, Shyamnagar & its Br. Channel**



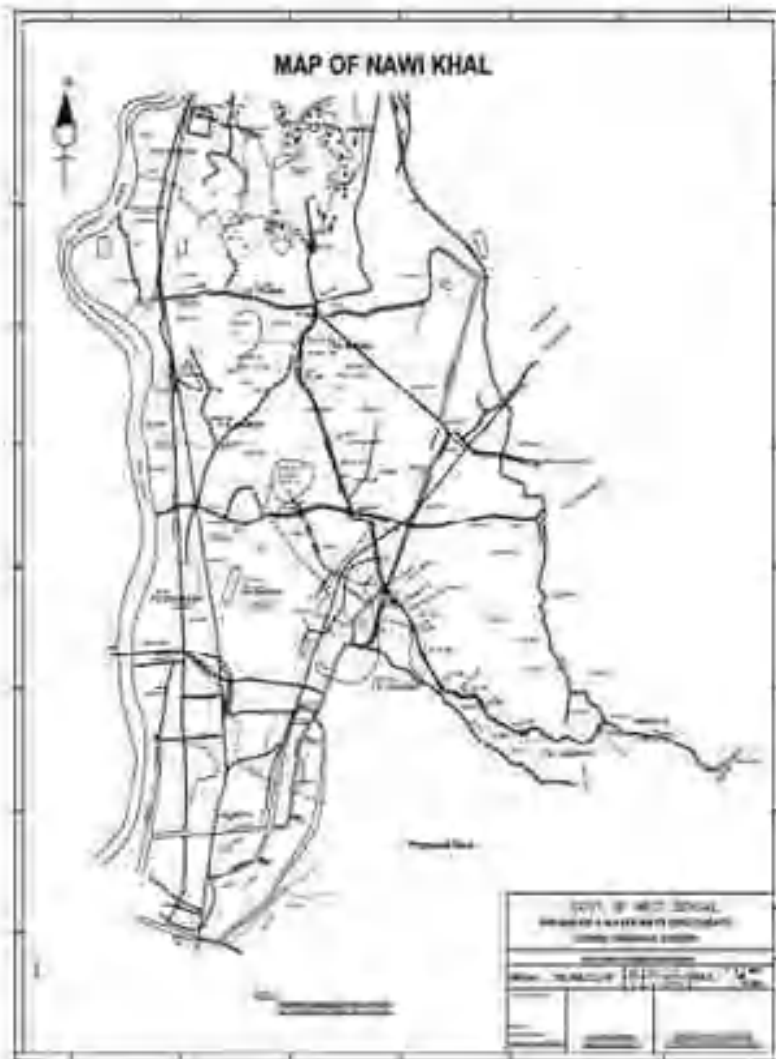
Map of Bager Khal



Map of Khardah, Extended Khardah, Anti-Malaria & Moila Khal



Map of Sonai, Extended Sonai, Sultanpur, KLMNE, Udaipur, Br. of Udaipur Khal



**District Disaster Management Plan 2022-2023 Department  
Irrigation and Waterways  
(Canal Division)  
North 24 Parganas**

1. Name of the Department: **Irrigation and Waterways Department**
2. Office address with Email, Fax No, landline number: **Office of the Executive Engineer – I, Canals Division, Canal Villa, 9, Galiff Street, Kolkata – 3.**
3. Name of Executive Engineer with Mobile Number: Mail id – **eecanalsiwd@yahoo.com**

Contact details of persons in the control room during a disaster: **Sri Dababrata Sarkar 9830367087**

**9432144091**

1. Total length of Canal under the division: **134.885 Kms**
2. Total length of vulnerable Canal. **Nil**
3. Length of Canal repair in the last year (2021-2022): **Nil**
4. Proposal for Canal repair in the present year (2022-2023): **Nil**
5. Brief history of the breach of the Canal in the last 5 years: **Nil**
6. Number of awareness camps and mock drills done in the last year: **Nil**
7. Equipment, if any, for Disaster Management: **Nil**
8. Standard Operating Procedure (SOP) for Disaster Management: **Action taken as per the requirement of the situation.**



Jurisdiction under Canal Drainage Division



## Disaster Management Plan: 2022-2023

### Barasat & Basirhat Health District

#### **District Profile of North 24 Parganas in respect of Health Barasat:**

**Barasat Health District** is a border district that lies along the Bay of Bengal and is very nearer to State Capital Kolkata. The district comprises four subdivisions: Barrackpore, Barasat Sadar, Bangaon and Bidhannagar. The Municipalities under this health district includes: Ashoknagar Kalyangar, Barasat, Bongaon, Gobardanga, Habra, Madhyamgram, Baranagar, Barrackpore, Bhatpara, Dumdum, Garulia, Halisahar, Kamarhati, Kanchrapara, Khardah, Naihati, New Barrackpore, NKDA, North Barrackpore, North Dumdum, Panihati, South Dum Dum, Titagarh, and Bidhannagar Municipal Corporation. Blocks under this Health district includes: Barasat-I & II, Habra-I & II, Rajarhat, Amdanga, Deganga, Barrackpore-I & II, Bagdah, Bongaon, and Gaighata.

**Basirhat Health District** is a border district with Barasat Health District and covers Basirhat Sub-Division. The municipalities which covers under this health district is Baduria, Basirhat, Taki along with 10 Blocks which includes Basirhat-I, Basirhat-II, Baduria, Swarupnagar, Haroa, Hingalgunj, Hasnabad, Minakhan, Sandeshkhali-I and Sandeshkhali-II Blocks.

#### **Details of CMOH and contact details**

Details	Barasat Health District	Basirhat Health District
Address of CMOH Office	Banamalipur Rd, Barasat, Kolkata, West Bengal 700124, North 24 Parganas, Pin-700124, WB	P.O Badartala, Basirhat, Pin 743292, North 24 Parganas
Email Id CMOH	cmohn24pgs@gmail.com	basirhatcmoh2016@cmoh@gmail.com
Email Id Deputy CMOH	idspn24pgs@gmail.com	dycmoh2basirhat@gmail.com
Name & Contact of the CMOH	Dr. Tapas Kumar Ray, 7605057300	Dr. Debabrata Mukherjee, 7548071930
Name & Contact of the Dy. CMOH	Dr. Suparna Chattopadhyay, 7605057302.	Dr. Sujoy Bishnu, 9434036406

Contact details of persons in control room during disaster: Under Chairmanship of Chief Medical Officer of Health, the following Officers and Personnel involved during emergency

Responsibilities	Name of Nodal officer	Mobile no	Alternative responsible officer (In absence of Nodal officer)	Mobile no	
Overall	CMOH, N 24 Pgs	7605057300	Dy. CMOH-II, N 24 Pgs	7605057302	<b>Barasat Health District</b>
Reporting	Dy. CMOH-II N 24 Pgs	7605057302	Dy. CMOH-II, N 24 Pgs	7605057302	
			Dy. CMOH-III, N 24 Pgs	7605057303	
Logistic (Drug)	Dy. CMOH-I N 24 Pgs	7605057301	DMCHO, N 24 Pgs	7605057304	
Logistic Transport	Dy. CMOH-I N 24 Pgs	7605057301	Dy. CMOH-III, N 24 Pgs	7605057303	
Intersectoral coordination	CMOH N 24 Pgs	7605057300	Dy. CMOH-II, N 24 Pgs	7605057302	
-	Dy. CMOH-II	9434036406	-	-	<b>Basirhat Health District</b>
-	ACMOH (Acting)	9932343817	-	-	
-	Epidemiologist (IDSP-CD)	9064203125	-	-	

**Hospital Details and Facilities under Barasat Health District Govt Hospitals**

Barasat Health District								
Name of the Hospital (MCH/DH/SDH/SGH)	Contact Number	Officer / Super	No. of beds	Beds at the observation ward located at the emergency team	No. of Doctors	No. of Nurses	Nearest Hospital for referral	Any space for setting up temporary camps for major disaster outside hospital premises Y/N
North 24 Pgs. DH	033-2552-3228 033-2562-6756	Dr. Subrata Mandal 9836982856	600	8	84	267	R.G. Kar MCH	Y
Dr. B.N.Bose SDH	033-2594-4213 033-2592-0778	Dr Sudipta Bhattacharjee 9830114103	277	3	67	102	College of Medicine and Sagar Dutta Hospital	Y
Dr. J.R. Dhar SDH	03215-255073	Dr Sankar Prasad Mahato, 9732838150	550	8	62	140	NRS MCH	Y
SALT LAKE SDH	033-2337 3953	Dr. Partha Pratim Guha 9038174243	100	8	38	30	NRS MCH	Y
Ashokenagar SGH	03216-221074 03216-222488	Dr. Ramkrishna Hembram 9434058450	79	1	23	36	BARASAT DH	Y
Sree Balaram Seva Mandir SGH	033-2583-4947 033-2583-4948 (Fax)	Dr. SANJOY GUHA, 9830784067	100	4	30	64	Sagore Dutta Medical College & Hospital	Y
Baranagar SGH	033-2531-3636 033-2531-3536 033-25314020	Dr. Jayobrati Mukherjee 9830452147	70	2	23	45	R.G. Kar MCH	Y
Bhatpara SGH	033-2580-0513 033-2581 2024 (Fax)	Dr. Jayita Mutsuddi 8902269256	119	4	20	36	Kalyani JNM/Gandhi Memorial Hospital	Y
Habra SHG	03216-231-382 237294 (Fax )	Dr. Bibekananda Biswas 7605057315	131	4	33	67	BARASAT S.D H	Y
Naihati SHG	033-25812933 033-2502-4945	Dr. Md. Majibur Raheman ,	120	4	31	58	JNM Kalyani	Y

	033-2580-0290 (Fax)	7605057317						
Panihati SHG	033-2565-7150 (Fax)	Dr. Subhodip Bondhopadhay 7980646378	130	4	37	26	Sagor Dutta Medical College And Hospital	Y
College of Medicine & Sagar Dutta Hospital	033-2553-4277 033-2553-4472 033-2583-4279 (F)	Prof. Sujoy Mistri 8777062898	500	20	200	264	R.G Kar MCH	Y

**BPHC Details and Facilities under Barasat and Basirhat Health District**

Barasat Health District								
Name of the RH/BPHC Block	Contact Number	BMOH	No. of beds Total	Beds at the observation ward located at the emergency team	No. of Doctors	No. of Nurses	Nearest Hospital for referral	Any space for setting up temporary camps for major disaster outside hospital premises Y/N
Amdanga RH	03216-260106	Dr.Tarun Kumar Bala 7001363959	30	5	5	13	Barasat DH	Y
Nanna BPHC Barrackpore-I	033-2588-5703	Dr. Arup Ratan Saha 9830048237	30	0	4	4	B N Bose SDH	Y
Bandipur BPHC Barrackpore-II	033-2523-6763	Dr.Sabyasachi Mondal9830479695	15	2	2	4	B N Bose SDH	Y
Biswanathpur BPHC Deganga	03126-250036	Dr. Srinjay Chandra 7044061661	15	2	5	7	Barasat DH	Y
Bagdah RH Bagdah	03215-263470	Dr. Pranob Mallick 9434527386	30	2	5	7	Bongaon SDH	Y
Barasat-I Chotojagulia BPHC	033-25527421	Dr. Sabyasachi Roy 9831471458	15	4	5	5	Barasat DH	Y
Barasat-II Madhyamgram RH	033-25381520	Dr. Mostafa Ali Mamun 7980131701	30	2	6	12	Barasat DH	Y
Chandpara BPHC Gaighata	03215-254340	Dr. Sujan Gyne 9434888807	30	2	5	7	Bongaon SDH	Y
Maslandapur BPHC Habra-I		Dr. Rajib Ghosh 8436780029/6290633941	30	2	4	5	Habra SGH	Y

Sabdapur BPHC Habra-II	03216-274624	Dr. Sailyaja Kandulna 9831778121	30	2	5	4	Habra SGH	Y
Reckjaoni BPHC Rajarhat		Dr. Sabyasachi Sikder 7980250120	30	3	5	6	Salt lake SDH	Y
Sundarpur BPHC Bongaon		Dr. Mriganka Saha Roy 9933579109	0	1	2	1	Bongaon SDH	Y
<b>Basirhat Health District</b>								
Baduria	0321 -244413	Dr. Mrinal Kanti Halder 9647693593	60	5	5	17	Basirhat DH	N
Basirhat-I		Dr. Manoj Kumar Murari 9830027556	15	1	3	7	Basirhat DH	N
Dhanyakuria Basirhat-II	03217-245210	Dr. Subhas Biswas 9874770957	30	5	10	11	Basirhat DH	N
Haroa Rural Hospital, Haroa	03217-278305	Dr. Subhodip Halder 8910228430	30	2	6	12	Basirhat DH	N
Taki Rural Hospital Hasnabad	03217-278305	Dr. Sk Sahin Hasan 9932343817	40	5	7	13	Basirhat DH	N
Sandelerbill Rural Hospital Hingalgunj	03217-214477	Dr. Ankur Kumar Karmakar 8972688581	30	2	9	14	Basirhat DH	N
Minakhan Rural Hospital, Minakhan	03217-260204	Dr. Suman Das 8777394957	30	5	5	11	Basirhat DH	N
Ghoshpur Rural Hospital Sandeshkhali-I	03217-272120	Dr. Debobrata Biswas 9564310240	30	5	8	6	Basirhat DH	N
Sandeshkhali Rural Hospital, Sandeshkhali-II	82404442791	Dr. Koushik Mondal 8967090060	30	5	5	7	NRS	N
Saraphul Rural Hospital Swarupnagar	9614334317	Dr. Monoranjan Agarwal 9614334317	30	5	9	9	Basirhat DH	Y
Basirhat District Hospital	-	--	600	100	72	171	RG Kar Hospital, Kolkata	N

**Hospital Details and Facilities under Barasat Health District Govt Hospitals under Municipalities**

<b>Name of the Municipality</b>	<b>Contact Number</b>	<b>No. of beds Total</b>	<b>Beds at the observation ward located at the emergency team</b>	<b>No. of Doctors</b>	<b>No. of Nurses</b>	<b>Nearest Hospital for referral</b>	<b>Any space for setting up temporary camps for major disaster outside hospital premises Y/N</b>
Barasat Municipality	Nil	NA	NA	NA	NA	NA	
Madhyamgram Municipality	Netaji Subhas Chandra Bose Specialized Hospital and Research 033 2538 0201	72	3	45	25	Barasat DH, NRS, R.G Kar	Y
Habra Municipality	Nil	NA	NA	NA	NA	NA	N
Asokenagar-Kalyangarh Municipality	NIL	NA	NA	NA	NA	NA	N
Gobardanga Municipality	Nil	NIL	NIL	1	NIL	Habra SGH,	N
Bongaon Municipality	Nil	NA	NA	NA	NA	NA	N
Kanchrapara Municipality	Nil	NA	NA	NA	NA	NA	N
Halisahar Municipality	Nil	NA	NA	NA	NA	NA	N
Naihati Municipality	Naihati Municipality Matrisadan 033 2581 7375	NA	NA	NA	NA	NA	Y
Bhatpara Municipality	NA	NA	NA	NA	NA	NA	N
Garulia Municipality	Nil	NA	NA	NA	NA	NA	N
North Barrackpore Municipality	JBM Maternity & General Hospital 033-2593-7270	40	NA	22	19	Dr. B.N. Bose Sub Divisional Hospital	Y
Barrackpore Municipality	Nil	NA	NA	NA	NA	NA	Y
Titagarh Municipality	Nil	NA	NA	NA	NA	NA	N
Khardah Municipality	Nil	NA	NA	NA	NA	NA	N
Panihati Municipality	Nil	NA	NA	NA	NA	Sagore Dutta Medical College & Hospital	Y
Kamarhati Municipality	Nil	NA	NA	NA	NA	Do	N
Baranagar Municipality	Baranagar Municipal Hospital 033 2873 0916	-	-	-	-	Do	N
South Dum Dum Municipality	South Dum Dum Municipal Hospital 25608387 Matri Sadan - O- Swasthya Kendra , 033-2566-5240	70	5		22	R. G. Kar Medical College & Hospital	Y

North Dum Dum Municipality	North Dum Dum Municipal Hospital. 033 2514 5418	64	2	39	37	College of Medicine & Sagore Dutta Hospital	Y
Dumdum Municipality	Dum Dum Municipal Specialised Hospital & Cancer Research Center 033-2547-1319	182	5	10	4	R.G. Kar Medical College and Hospital	Y
North Barrackpore Municipality	NBM JBM Maternity & General Hospital 033-2593-7270.	40	NA	22	19	Dr. B.N. Bose Sub Divisional Hospital	Y
New Barrackpore Municipality	Dr. B. C. Roy General Hospital & Maternity Home 033-2537 5393	50	Nil	4	2	Barasat District Hospital	Y
Barrackpore Cant. Board	Cant General Hospital, Hospital Rd, 033 2592-0570	24	Nil	5	4	Dr. B.N. Bose Sub Divisional Hospital	Y
Baduria Municipality	Nil	NA	NA	NA	NA	Basirhat DH	N
Taki Municipality	Nil	NA	NA	NA	NA	Basirhat DH	N
Basirhat Municipality	Nil	NA	NA	NA	NA	Basirhat DH	N

Blood Banks under Barasat Health District

Name of the Blood Bank	Contact details
College of Medicine & Sagore Dutta Hospital Blood Centre - BCSU	Dr. Priyanka Banerjee, MOIC - 6290147785/ 8902566390
Barasat Dist. Hospital Blood Centre - BCSU	Dr. Sumitra Haldar, MOIC - 9143454656
Salt Lake S.D.Hospital Blood Centre	Dr. Sayantani Bhattacharya, MOIC - 9830847336
Bongaon (Dr. J.R. Dhar) S.D.Hospital Blood Centre	Dr. Gopal Poddar, MOIC - 9433169164
Barrackpore (Dr. B.N. Bose) S.D.Hospital Blood Centre	Dr. Kaushik Sarangi, MOIC - 9051239946

- **Standard Operating Procedure for establishing quick medical response onsite of disaster:** (Composition of team and medical aid with the team) will reach to the spot on as per the need of the situation. Besides teams are deployed in the vulnerable spots as per the alert issued by the district authority.
- **Standard Operating Procedure for Chemical, Biological and Radiological disaster (medical aid): (Process of De-Contamination and treatment) for affected. NA**
- **Standard Operating Procedure adopted for fire safety at hospitals (Private + Govt. + Safe Homes):** Fire extinguisher, water sprayers, fire hydrants are deployed in hospitals for addressing any fire accident. Staff are trained for use of these machines in time of crisis and take necessary preventive measures accordingly until fire teams arrives.
- **SOP adopted for COVID test among affected persons during any Disaster:** Test will be done following COVID protocol for identification of the affected followed by necessary treatment protocols as issued by the health department. Covid norms will be followed for both the patients and the staff examining the patients.
- **No of Health centre, hospitals vulnerable to flooding or water logging and Plans for treatment of patients during that period:** Although scanty instances of water lodging due to heavy rainfall are noticed for a short duration at Barrackpore-I and Deganga blocks, the necessary supports are provided from Local BPHC/RH under Barasat Health District and under Basirhat Health District 2 Sub Centre under Hingalgunj Block and 4 Sub Centre under Sandeshkhali-II Block. In case of flooding the sub-centres will pump out the water and if needed shift the patients to the nearest proximity.
- **SOP to be followed for addressing any large-scale calamity during the COVID period (Cyclone, Flood, Earthquake):** NA. There is no such plan developed for addressing such incidences.
- **SOP followed for safe disposal of COVID Patient's body.**
  1. The dead body shall be handed over to the inundated next of kin of the deceased at the hospital. Such kins, not exceeding six persons and including the parents/surviving spouse/children, shall take the body straight to the burial ground /crematorium identified by the local authorities and not anywhere else including the home of the deceased where he/she last resided after completion of the hospital formalities.
  2. The vehicle carrying the dead body to the designated crematorium/burial place shall be either vehicle of the local authorities or of agencies approved by local authorities for the purpose. The local authority shall publish such lists on their website. The relatives of the deceased, not more than six in number, can accompany the dead body in a separate vehicle(s).
  3. The body before being handed over should be secured in a body bag, the face end of which should be transparent and the exterior of which will be appropriately sanitized/decontaminated so as to eliminate/minimize the risk to the people transporting the dead body.
  4. The kin of the deceased receiving the body shall also be handed over the detailed funeral guideline, as issued by this Department, regarding the different formalities and precautions to be followed from the receipt to the disposal of the body.
  5. The people handling the dead body shall follow standard precautions, e.g. surgical mask, gloves, etc. If available and possible, PPE should be used.
  6. The vehicle carrying the dead body to the crematorium/burial ground will be suitably decontaminated and sanitized.
  7. The staff of the crematorium/burial ground should be duly sensitized that Covid-19 does not pose additional risk. However, they must practice standard precautions.
  8. The face end of the body bag may be unzipped by the staff at the crematorium/burial ground to allow the relatives to see the body for one last time. At this time, religious rituals, such as reading from religious scripts, sprinkling holy water, offering grains, and other last rite rituals, as do not warrant touching the body of the deceased, should be allowed. This should be done expeditiously to avoid queuing or accumulation of crowd at the crematorium.
  9. After the cremation/burial, the family members and the staff of the crematorium/burial ground should

appropriately sanitize themselves.

10. As a social distancing measure, large gathering at the crematorium/burial ground should be scrupulously avoided.
11. In case, the body of a Covid-19 infected deceased remains unclaimed for 24 hours, the same shall be cremated/buried as the case may be with due dignity at state expense. Hospital and local authorities shall co-ordinate in this regard.

- **SOP obtained for an earthquake the or safety of patients and staff during COVID and normal times:**

Assessment of structural damage: - By expert civil engineer & necessary modifications.

A possible floor plan is displayed with possible exits from each room & also to the main exit.

Sensitization to the staff of the hospital – with do's & don'ts displayed at all critical points.

Evacuation of patients and staff affected-

Deployment of HR including Doctors, Nurses & other supporting staffs to form an emergency team with a duty roster.

- a. Place of triage.
- b. Vehicle support for patients (Ambulance) and staff.
- c. Place of evacuation – Temporary place either adjacent to the BDO office or hospital next to the main connecting road.
- d. Necessary equipment for temporary management of patients including first aid kits, drugs & other logistics.
- e. Provision of safe food and water for patients as well as for HR on emergency duty – Provided from the community kitchen set up at the BDO office.
- f. Arrangement for disinfection of Drinking water source, Community kitchen, Community toilets, etc.
- g. Temporary shelter material – Tent / Plastic / Tarpaulin - Provided from the BDO/SDO office.
- h. Transport of severely injured from temporary shelter to some higher (tertiary care) facilities.
- i. Preparedness at the nearest referral hospital at Bongaon, preferably keeping reserved beds.
- j. Arrangements for daily inpatient details, Summary of OPD & Emergency patients, Disinfection activities, Drugs / Logistics stock, etc.) Reporting to District, PH & CD wing with a copy to BDO.
- k. Visit by frontline Health workers to different shelter camps for disease surveillance and also for attending to the Pregnant Woman, children (immunization), and elderly (BP).
- l. Arrangement for a mobile medical van for rendering services to distant/captive populations.
- m. Effective communication system & coalition adjacent BDO office.
- n. Information & communication with the relatives of the injured.
- o. Provision of logistics and drugs for management of snake & other bites.
- p. Provision of logistics and drugs for management of Food & Water borne diseases.
- q. Preparedness for management of vector-borne and water-borne diseases.
- r. Earthquake recovery plan for civil, engineering and other necessary works in collaboration with BDO office / GP headquarter.

- **SOP Followed for disposal of materials used for COVID patients' (Safe homes, Hospitals and residential)\***

As per the guidelines issued by the Central Pollution Control Board, Ministry of Forest and Environment, GOI the following guidelines are being followed by the hospitals in treating the waste generated from the Covid Hospitals and Safe homes.

Healthcare facilities having isolated wards for COVID 19 patients are following the following steps:-

- ✓ Keep separate colour bins, bags, and containers in wards and maintain proper segregations of waste as per BMW rules, 2016.
- ✓ As a precaution double layered bags (using bags) should be used for collection of waste from COVID 19 isolation wards so as to ensure adequate strength and no leaks.
- ✓ Collect and stored biological waste separately prior to handling over the same CBWTF. Use a dedicated collection bin labeled as COVID-19 to store COVID-19 waste and keep it separately a in temporary storage room prior to handing over to the authorized staff of CBWTF. Bio medical waste collected in such isolation wards can also be lifted directly from ward into CBWTF collection van.



- ✓ In addition to mandatory, labelling, bags/ container used for collecting biomedical waste from COVID-19 wards is labelled as COVID-19waste. His marking would enable CBWTFs to identify the waste easily for priority treatment and disposal immediately upon receipt.
  - ✓ General solid wastes like wrapper of medical/ syringes et, fruit peel-offs, empty juice bottles or tetra packs, empty water bottles, discarded papers, cartons boxes of medicines, empty bottles of disinfectant, and other items which are not contaminated by the patient's secretions, body fluid are collected separately as SWM rule 2016. In order to minimize waste generations as far as possible, non-disposable items are handled with appropriate precautions and cleaned and disinfected as per hospital guidelines.
  - ✓ Separate records of waste generated from COVID-19 isolation wards.
  - ✓ Use of separate trolleys and bins are made in all COVID-19 wards.
  - ✓ All COVID-19 Bins are cleaned regularly with sodium hypochlorite.
  - ✓ Register in CPCB mobile application is done for COVID-19BWM to update the details of COVID-19 generation on a daily basis.
  - ✓ Dedicated sanitation workers are appointed for biomedical waste and general solid waste so that waste can be collected and transferred to a timely to temporary waste storage areas.
  - ✓ Faeces from COVID-19 confirmed patient, who is unable to use toilets and excreta is collected in a diaper and treated as biomedical waste and should be placed in yellow bag/container.
  - ✓ Collected used PPEs such as goggles, face shield, splashproof aprons plastic coveralls, Hazmat suit nitrile gloves in red bags is done.
  - ✓ Collected use mask, head cover/Cap, shoe –cover, disposable linen gown, non-plastic or semi-plastic coverall in yellow bags.
  - ✓ Leftover food, disposable plates, glass, used mask, used tissues, used toiletries etc,. used in COVID 19 patients shall become biomedical waste and is segregated in yellow bags. Used gloves and plastic bottles from patients is disposed off in red bags.
  - ✓ Training are provided to waste handles about infection prevention measures such as hand hygiene, respiratory etiquette, social distancing, use of appropriate PPE, etc. via videos ad demonstration in local language. Designated nodal officers for biomedical waste management in hospital shall provide training, nodal officers, in turn need to be trained by health department/ professional agencies in association with SPCB/PCC of the state/UTs.
  - ✓ All testing kits and samples are collected in red bags.
- **Medicine available for immediate first aid for mass casualties etc. and total number of patients to be addressed:** Adequate amount of bleaching powder, halogen tablet, ORS packet, normal saline, ringer lactate and injection AVS are available to manage the critical situation during mass causalities due to water lodging to support all blocks, hospital and district head-quarter.
  - **SOP obtained for addressing any shortage of medicine and essential medicines. NA**
  - **Location of Morgue and capacity for keeping of dead bodies in the district:** Morgues are located at Sagore Dutta MCH (Capacity-16) Barasat DH (Capacity-6), Bangaon SDH (Capacity-6) and Barrackpore SDH (Capacity-6). Basirhat HD has 15 Bags and body bags are kept with all BMOH.
  - **Dead body bags availability point/places and in numbers:** Supply on-demand from DRS.
  - **Psychological support unit/counsellor's availability and in numbers:** (To address traumatized cases and victims of disaster): 26 no. of Counsellors from ICTC, 13 no. of Anewsha counsellors, and one NTCP counselor 2 Doctors and counselors are also available under Basirhat Health District.

### Details of private hospital under this district

Sl. No.	Name of the private institution	Address	Name of the Proprietor	Contact No.	Number of Beds, approved	No. of Covid beds
1	Alo Eye Care Pvt Ltd	Dg-20/1, Premesis-07/0327, Newtown, Kolkata, 700156	Arnab Biswas	9830020686	25	0
2	Amri Hospitals Ltd.	Jc 16 & 17, Sector-iii, Salt Lake, Sector-iii, Bidhannagar Sai Complex, Bidhannagar South, Kolkata, 700098	Anil Kumar Malawat	9831037556	178	39 + 24 (Satellite Facility)
3	Amri Hospitals Ltd.	Kb-24, Saltlake, Bidhannagar Sai Complex, Bidhannagar South, Kolkata, 700098	Anil Kumar Malawat	9831037556	50	0
4	Anandalok Hospital	Dk-7/3, Salt Lake, Sech Bhawan, Bidhannagar East, Kolkata, 700091	Deo Kumar Saraf	8335055437	151	58
5	Ankush Medicare Pvt. Ltd.	Hb 36-A/4-36/A/5/1, Sector Iii, Salt Lake, Bidhannagar, Bidhannagar ( South), Kolkata, 700106	Dr. Vishnu Kumar Bhartia	8777506724	70	24
6	Anukul Health Care Pvt .Ltd.	20, B.T.Road, Sukchar, Khardah, Kolkata, 700115	Tushar Kanti Chakraborty	8961022990	40	0
7	Apanjan Nursing Home	38/21/B, School Road, Bongaon, Bongaon, Bongaon, 743235	Asish Kanti Hira	9434025826	30	0
8	Apex Nursing Home	12, Daudpur Road, Daudpur, Sandeshkhali, Daudpur, 743611	Rajkumar Proadhan	9775012023	30	0
9	Arogya Niketan Nursing Home	479, Jessore Road, Jagadighata, Kazipara, Barasat, Barasat, 700124	Kazi Hamidur Rahaman	9830193072	10	0
10	Asg Hospital Pvt. Ltd.	403/1(N), Dakshindari Road, Sreebhumi, Lake Town, Kolkata, 700048	Mr Prosenjit Saha	7603007900	15	0
11	Ashirbad Nursing Home	Mathurapur, P.O.- Kholapota, P.S.- Matia, Mathurapur - 743428	Mantu Sardar	8512988418	10	0
12	Aslam Nursing Home	0, Malancha Bazar, Malancha, Minakhan, Malancha, 743425	Saifuddin Molla	9732787725	10	0
13	Avenue Nursing Home	6/N/3, Raghunathpur Road, Raghunathpur, Baguiati, Raghunathpur, 700059	Dr. Sukalyan Ghosh	9073506788	15	0

14	Avinaba Eye Hospital	.70/1671,1668, Helencha-Bongaon Road, Helencha, Bagdah, Helecha, 743270	Srabanti Bhadra	9434193663	15	0
15	Avinash Institute Of Craniofacial & Reconstructive Surgery (Unit Of Avinash Dental Laboratories & Research Inst. Pvt. Ltd).	320, Canal Street, Sreebhumi, Lake Town, Kolkata, 700048	Dr. Biswajit Kumar Biswas	9831042679	30	6
16	B.B.Life Cure Nursing Home	0, Vill-Haripur (Salipur Bazar), Khalisady, Haroa, Basirhat, 743425	Md. Mostafizur Rahaman	9749952434	10	0
17	Badartala Nursing Home	862/895, Itinda Road, Badartala, Basirhat, Badartala, 743412	Mrs.Sikha Paul	9002769227	40	0
18	Baine Hospital	123/1, Gopal Lal Tagore Road, Baranagar, Baranagar, Kolkata, 700035	Raja Baine	9830014389	80	54
19	Barasat Cancer Research & Welfare Centre	99/4, Banamalipur Road, Barasat, Barasat, Kolkata, 700124	Sri Rabindra Nath Ray	9830042202	65	0
20	Barasat Nursing Home	38, Jessore Road (North), Barasat, Barasat, Barasat, 700124	Dr.Sadhan Chandra Mitra	9830701814	10	0
21	Barrackpore City Hospital Private Limited	161(86), East Ghosh Para Road, Barrackpore, Titagarh, Barrackpore, 700120	Mangal Chandra Das	9836401750	40	5
22	Basirhat Nursing Home	603/813, Dhaltitha, Dhaltitha, Basirhat, Basirhat, 743411	Sri Sankar Roy Adhikary	9475972871	10	0
23	Beliaghata Nursing Home & Polyclinic	367, Bosna Benapur, P.O.- Beliaghata Bridge, P.S.- Deganga, Bosnabenapur - 743423	Md. Abdul Moin	9933745284	5	0
24	Belley Sankarpur Rajib Gandhi Memorial Ayurvedic College & Hospital	2847, Belley Sankarpur, Kushdanga, Jagatdal, Belley Sankarpur, 743125	Mr Tapas Kumar Mondal	7063523415	100	0
25	Bengal Neuro Institute	256, Jessore Road(South), Michaelnagar, Airport, Kolkata, 700133	Sk Sahanoyaz Ali	7890148614	30	0
26	Bengal Nursing Home	Ad-166, Samar Dey Sarani, Krishnapur, Babuiati, Kolkata, 700102	Dr.Badsha Mondal	9432933059	30	0
27	Berachampa New Orient Nursing Home	450, Kaukepara, P.O.- Debalaya, P.S.- Deganga, Kaukepara - 743424	Md Abul Kalam Azad	9732634825	10	0
28	Bhagirathi Neotia Woman And Child Care Centre Newtown (A Unit Of Park Hospitals)	27-0327, Action Area Id, Newtown, Newtown, Newtown, Kolkata, 700156	Ruma Banerjee	9830367719	125	0
29	Bharatjyoti Nursing Home	245, Jirat Road, Awalsiddhi, Hisabi, Amdanga, Jirat, 743221	Md Arif Billa	7029494957	10	0
30	Bhattacharyya Orthopaedics And Related Recovery Centre Private Limited	Rgm-5/3, Narayanpur, Rajarhat Gopalpur, Airport, Kolkata, 700136	Indrajit Bhattacharyya	9831991913	100	0

31	Bibhuti Bhushan Hospital Pvt.Ltd.	3813/3814, Jessore Road, P.O.- Bongaon, P.S.- Bongaon, Bongaon - 743235	Madhumita Mitra	7076167077	50	0
32	Bijoy Krishna Memorial Santiniketan	, Hospital Road, Habra, Habra, Habra, 743263	Debasis Roy & Moloy Roy	9434301676	10	0
33	Binayk Multi speciality Hospital (A Unit Of Binayak Imaging & Diagnostic Pvt Ltd)	59 Kalicharan Ghosh Road Kolkata - 700050	Vikram Singh Binayak	9830811180	100	8
34	Bindubasini Nursing Home	76, Madhusudhan Banerjee Road, Birati, Nimta, Kolkata, 700051	Dr. Goutam Dutta Sarma	9874248487	15	0
35	Bliss Nursing Home	B/1, Rajarhat Road, P.O.- Rajarhat Gopalpur, P.S.- Baguihati, Kolkata - 700059	Dr. Kaushik Chakrabarty	9831126732	12	0
36	Blue Bird Nursing Home & Diagnostics	75/A/18/3, Ghola Road, Barasat, Barasat, Kazipara, 700124	Kazi Amirul Karim	9836135628	20	0
37	Blue Print Nursing Home Diagnostic & Polyclinic	313/1, Ashoke Nagar, Ashokenagar, Ashokenagar, Ashokenagar, 743222	Dr Sumay Hira	9735787504	30	0
38	Bmrc Hospitals Limited	6/6, B.T.Road,, Talpukur, Titagarh, Kolkata, 700123	Mita Das	9831608107	100	20 (Icu-12; Gen-08)
39	Bongaon New Life Nursing Home	110, Jessore Road, Bongaon, Bongaon, Bongaon, 743235	Sri Provat Kumar Sarkar	9434055517	10	0
40	Bongaon Nursing Home	235/757/A, Amlapara Road, Bongaon, Bongaon, Bongaon, 743235	Kajal Chatterjee	9830332534	30	0
41	Calcutta Heart Clinic & Hospital	H.C.4, Sector-ii, I.B.Market, Bidhannagar(South), Salt Lake, 700106	Dr Kisanlal Pradhan	9163473584	100	67 + 10 (Satellite Facility)
42	M/S Care And Cure Hospital ( A Unit Of Vivo-Care Pvt. Ltd.)	134, Surendra Nath Colony, Nabapally, Barasat, Kolkata, 700126	Samarendra Nath Paul	9051246105	50	0
43	Care And Cure Hospital (Unit - Ii) (A Unit Of Vivo-Care Pvt. Ltd.)	134, Surendra Nath Colony, Nabapally, Barasat, Kolkata, 700126	Samarendra Nath Paul	9051246105	50	0
44	Charnock Hospital Pvt Ltd	2103, Megacity Approach Road, Hatiara, Rajarhat, Kolkata, 700157	Prashant Sharma	8017044333/ 9831535223	300	138 (Iccu-70; Itu-35; Rcu-12; Ncu-10; Dialysis-50)
45	Chennai Fertility Center	En-52, P.O.- Cp Block, P.S.- Electronic Complex, Salt Lake - 700091	V M Thomas	9696171818	29	0
46	City Hospital	N/69, Jessore Road, Barasat, Barasat, Barasat, 700125	Anima Naskar	7980238440	40	15
47	City Nursing Home And Diagnostic Centre	00, Malancha, Malancha, Minkhan, Malancha, 743425	Rasid Molla	9733885079	10	0
48	Columbia Asia Hospital	Ib- 193, Sector-iii, Saltlake, Kolkata- 700106	Mr. Arindam Banerjee	9836321434	92	17
49	Cure Place Nursing Home	836, Taki Road, Kadambagachi, Duttapukur, Barasat, 700125	Md. Kutubuddin	9143676043	30	0

50	Cure Point Nursing Home & Diagnostics	102/1, Srikrishnapur, Taki Road, Kazipara, Barasat, Kolkata, 700125	Dr. Abdur Razzak	9836610825	36	0
51	Dafodil Hospitals	276, Canal Street, Kolkata- 700048	Mr. Amit Sarkar Mr. Dipankar Satpathi (Ed Cum Ceo) Mob -	9830028504	150	54 (66 Showing At Portal)
52	Daradia The Pain Clinic	01-0327, 327 Newtown, Newtown, Newtown, Kolkata, 700156	Dr. Gautam Das	9163730004	10	0
53	Dewan Medicare	57, Ambagan, B.T.Road, Sukchar, Khardah, Kolkata, 700115	Reshmi Dewan	9674644455	50	22
54	Disha Eye Hospitals Private Limited	130/B, Ghoshpara Road,, Barrackpore H.P.O, Titagarh, Barrackpore, 700120	Dr. Debasish Bhattacharya	9434469112	60	0
55	Dolphin Nursing Home	0, 66/B, Swami Vivekananda Road, Kazipara, Barasat, Kolkata, 700124	Sri Tapan Kumar Das	9836678875/ 9432275869	10	0
56	Dr. B. K. Memorial Hospital	75(88), M. B. Road, Nimta, Nimta, Kolkata, 700049	Dr. Sujay Krishna Nath	9830132590	25	0
57	Dr. Ghosh's Clinic & Nursing Home	37b, Rattala Road, Barasat, Barasat, Barasat, 700124	Dr. Sukalyan Ghosh	9830280998	10	0
58	Dreamland Nursing Home	67/24, Chakdaha Bongoun Road, Bongaon, Bongaon, Bongaon, 743235	Dr. Malay Krishna Saha	9609575883	30	0
59	Dum Dum Medical Centre	3a, Pollock Avenue, Dum Dum, Dum Dum, Kolkata, 700080	Dr. Swapan Kumar Ghosh	9836651144	25	0
60	Duttapukur Seva Sadan & Maternity Home	1119, Chaltaberia Natun Rasta More, Duttapukur, Duttapukur, Duttapukur, 743248	Dr. Gautam Mistri	9830388362	30	0
61	Eco Hospital & Diagnostics	111/1, Jessore Road, Barasat, Barasat, Barasat, 700124	Mr. Malay Krishna Saha	9830151606	60	0
62	Eden Nursing Home	521/1/760, 521/2/760, Gaipur Natun Para, Gobardanga, Habra, Gaipur, 743252	Dr. Sankar Biswas	9732945819	30	0
63	Eskag Sanjeevani Pvt. Ltd.	87, Deshbandhu Road (East), P.O.- Alambazar, P.S.- Baranagar, 24 Pgs (N) - 700035	Anil Kumar Agarwal	9609934504/ 9830279115	98	35
64	Eskag Sanjeevani Pvt. Ltd.	25/14, I.C Road (Station Road), P.O.- Rahara, P.S.- Khardah, 24 Pgs (N) - 700118	Anil Kumar Agarwal	9609934504/ 9830279115	30	16
65	Ever Green Nursing Home	Baidyapur, Taki Road, Baidyapur, 743423	Kabirul Islam	7407292927	10	0
66	Fair Health Nursing Home	104/A, Jessore Road(N), Madhyamgram, Madhyamgram, Madhyamgram, 700129	Pijush Pani Bhowmick	8981108487	30	0
67	Falcon Trauma & Orthopaedic Centre	944, Laxmipur, P.O.- Gobardanga, P.S.- Habra, Laxmipur - 743252	Mr. Sajal Sarkar	9732941304	10	0
68	Galaxy Multispeciality Hospital	East Rabindrapally, Kalyani Road (Near Wireless More), P.O.- Sewli Telenipara, P.S.- Titagarh, Barrackpore - 700121	Dr. Soumaditya Banerjee	9903105264	80	0
69	Ganga Nursing Home	8/41/B + 41/F, B.B Banerjee Road, P.O.- Bongaon, P.S.- Bongaon, Bongaon - 743235	Mr. Swapan Chakraborty	9332451134	32	0
70	Garifa Sanjeevni Nursing Home	460/2, R.B.C Road, Garifa, Naihati, Naihati, 743166	Subhas Agarwala	9836816201	30	0

71	Goodwill Welfare Association Seva Sadan	47/3, Old Calcutta Road, P.O.- Rahara, P.S.- Khardah, Kolkata - 700118	Sudipta Choudhury	9830466449	5	0
72	Ghosh Ent Foundation Nursing Home	350, Fe Block Business No 1, Bidhan Nagar I B Market, Bidhan Nagar (S), Kolkata, 700106	Dr. Arundhati Ghosh	9830196537	17	0
73	Gnrc Medical (A Unit Of Gnrc Community Hospitals Ltd.)	41072017 (Khatian No), Taki Road, Kadambagachi, Duttapukur, Kadambagachi, 700125	Sarbeswar Deka	9163555000	110 (Iccu-12, Dialysis-06)	10 (Govt. Sponsored Beds) + 48 (Private Beds)
74	Gobardanga C.T.Nursing Home & Diagnostic Centre	197/2/9, Subhash Pally, Gobardanga, Habra, Habra, 743252	Mr Manoj Kanti Biswas	9733957441	30	0
75	Gourhari Nursinghome	0, Daudpur Bazar Road, Hatkhola, Sandeshkhali, Daudpur, 743611	Sukumar Mondal	9732588068	10	0
76	Green View Nursing Home	30, B.T.Road, Panihati, Khardaha, Panihati, 700114	Dr.Chhanda Das	8697873701	53	0
77	Greenview Clinic & Nursing Home	231/1, R.B.C Road, Naihati, Naihati, Naihati, 743165	Dr.Tarun Kumar Adhikary	9830040091	30	0
78	Hcg Eko Cancer Centre	Plot No. Dg 4, Premises- 03-358, Newtown	Licensee- Arbind Kunar	9891254975	88	0
79	Health Cure Nursing Home	P-677,Block - A, Lake Town, Lake Town, Lake Town, Kolkata, 700089	Bina Roy	9830952350	15	0
80	Health Point Nursing Home	Krishnanagar Road, Amdanga, 743221	Dr Julfikar Mondal	9851741487	10	0
81	Health View Nursing Home	61, Badu Road, Kolkata, 700129	Gobinda Chandra Sarkar	9051316274	10	0
82	Henry Grey Nursing Home & Polyclinic	1 No, Rail Gate ,Jirat Road, Habra, Habra, Habra, 743263	Amit Kumar Biswas	9647282092	15	0
83	Ichamati Nursing Home	., Itinda Road,Dhalthitha,, Basirhat, Basirhat, Dhalthitha, 743411	Smt. Surupa Chandra	9775554264	15	0
84	Ideal Nursing Home	163/24, Jessore Road(East), Kazipara, Barasat, Banamalipur, 700124	Shambhu Nath Sur	9088593618	5	0
85	Ils Hospitals, Saltlake (Prop. Gpt Health Care Pvt. Ltd.)	Dd-6, Saltlake, Kolkata -64.	Dr Rekha Singh Ganguli(Coo)	9650695456	100	0
86	Ils Hospitals-Dum Dum(Prop. Gpt. Health care. Pvt. Ltd.)	1, Sahid Khudiram Sarani(Mall Road), Dum Dum, Dum Dum, Kolkata, 700080	Dr. Nibedita Chatterjee	8335037300	136	52
87	Institute Of Reproductive Medicine	Dd-18/5/1, Saltlake, Sector -I, Cc Block, Bidhannagar North, Kolkata, 700064	Dr. Baidyanath Chakravarty	9748453811	15	0
88	Iris Nursing Home	103, Majherait, Khasbalanda, Haroa, Majherait, 743425	Tutul Gazi	7001407264	10	0
89	Janakalyan Nursing Home	Maslandapur, Tentulia Road, Maslandapur, Habra, Maslandapur, 743289	Santa Adhikary	9732643972	10	0
90	Jashoda Seva Sadan	0, Itinda Road, Badartala, Basirhat, Naihati, 743413	Samir Kumar Roy	8373082171	15	0
91	Jeeban Deep Nursing Home & Eye Hospital	3273, Angrail, Gaighata, Bongaon, Bongaon, 743235	Dr Dulal Sarkar	9434243962	20	0

92	Joint And Bone Care Hospital ( Unit Of Jbc Healthcare And Research Pvt.Ltd )	Dd- 35, 2 Nd Avenue, Bidhannagar Cc Block, Bidhannagar North, Kolkata, 700064	Joydeep Banerjee Chowdhury	9163142122	30	5
93	Kolkata Nursing Home	0, Atghara, R.Gopalpur, Baguiati, Kolkata, 700136	Tarun Das	9477277175	30	0
94	Khushi Nursing Home	Thakdari, P.O.- Krishnapur, P.S.- New Town, .Thakdari - 700102	Dr. Nazrul Islam Dhali	9883097136	15	0
95	Lake Town Nursing Home	224, Lake Town, Block 'B', Lake Town, Lake Town, Kolkata, 700089	Naba Kumar Dey	9830734757	15	0
96	Late Amritalal Gupta Charetable Dispensary(Eye Surgeryunit)	111, Deshbandhu Road(W),, Alambazar, Baranagar, Kolkata, 700035	Mr Sankar Das	9830153652	10	0
97	Lotus Hospital (A Unit Of Subhaditya Hospital And Medical Care Private Limited)	Kanjialpara, P.O.- Rajarhat, P.S.- Rajarhat, Kolkata - 700135	Dr Subhasis Ghosh	7278899980	30	0
98	M/S Khalil Memorial Nursing Home	0, Jessore Road, Badu, Duttapukur, Barasat, 700124	Sabnam Baby	8240787066	30	0
99	M/S Megacity Nursing Home (P) Ltd.	12, Jessore Road, Barasat, Barasat, Barasat, 700124	Mr. Ajoy Kumar Mukerjee	9874758722	50	0
100	M/S Nehru Memorial Techno Global Hospital	6, Barasat Road, Barrackpore, Titagarh, Kolkata, 700120	Tithi Biswas	6289203594/ 8336085731	200	84
101	M/S New Avenue Nursing Home	286, ,Loknath Park, Hatiara, Baguiati, Newtown, 700157	Rina Ghosh & Subhas Ch.Ghosh	9830218201	45	0
102	M/S Sraboni Nursing Home	385/1, Sodepur Road, New Barrackpore, New Barrackpore, Sajirhat, 700131	Sraboni Sen	9875376910	3	0
103	M/S Swasti Eye & Super Specially Nursing Home	Aa/1,Aa2/2, Rajarhat Road, P.O.- Deshbandhunagar, P.S.- Baguihati, Kolkata - 700059	Mr Subrata Saha	9051123660/ 9674363934	60	0
104	Vip Apex Medical Center(P) Ltd	H/1-16 Sachindralal Sarani,Baguiati, Kol-159	Dr. P. Chowdhury	9903026123	60	0
105	Maa Nursing Home	3649, Tentulia Bridge, Ramchandrapur, Baduria, Khaspur, 743247	Jafar Ahasan Mistri	8768741901	30	0
106	Maa Sarada Maternity And Nursing Home	0, Chiria More, Rajarhat Gopalpur, Airport, Kolkata, 700136	Mrs Alpana Roy	9830062315	10	0
107	Ma Sarada Health Center	Uttar Bilkanda Kundu Bari Sarani, Sodepur, P.O.- Natagarh, P.S.- Ghola, Kolkata - 700113	Dr. Sourendra Sankar Das	9830579825	30	0
108	Madhab Medical Complex-Nursing Home & Clinical Lab	14/3/D/30/A, Chakdah Road, Bongaon, Bongaon, Bongaon, 743235	Mr Nil Ratan Biswas	9434565788	13	0
109	Mamtaj Nursing Home	0, Badu Road, Kirtipur, Madhyamgram, Khamarpara Gram Panchyat, 700128	Md. Abdul Jabbar	9163361566	10	0
110	Maslanapur Pally Unnayan Samity	1326, Tentulia Road, Maslandapur, Habra, Maslandapur, 743289	Mr Madhusudhan Biswas	9126141950	30	0
111	Matri Mongal Nursing Home	Bagjola, Kolsur, Baduria, Bagjola - 743438	Mr Shibdas Mondal	9732599580	10	0
112	Medella Cancer Cure Centre (A Unit Of Vanshil Jindel Medicure Llp)	87f, B.T.Road, Kamarhati, Belghoria, North 24 Parganas, 700058	Dr. Rajesh Jindel	9831859133	25	0

	Midland Nursing Home Pvt.Ltd.	19/1, B.T.Road, P.O.- Belgharia, P.S.- Belgharia, Kolkata - 700056	Anima Dutta	8584883201	100	0
113	Monjil Nursing Home & Diagnostic Center	20/A, Patuli, Abdalpur, Madhyamgram, Kolkata, 700155	Habibar Rahaman	9051316274	10	0
114	Mother Nursing Home Pvt. Ltd. (A Unit Of Shristi)	52, 3rd Lane, Michaelnagar, Airport, Sukantanagar, 700133	Sufiya Sultana	9143258439	125	50
115	M.R. Hospital & Diagnostic	P.O.- Balisa, P.S.- Ashoknagar, Balisa - 743702	Dr.Jahidul Sarkar	9734416128	120	0
116	Nabajiban Nursing Home	Na, N.H 34, Hisabi, Amdanga, Parulia, 743221	Md.Abdul Hafiz	9564477070	10	0
117	Nabo Nur Nursing Home	881, Dandirhat Road, Basirhat, Basirhat, Fulbari, 743411	Julfikar Sardar	9532985863	10	0
118	Naihati Health Care Institute	252, R.B.C. Road, P.O. - Garifa, P.S. - Naihati, Dist. - North 24 Parganas, Pin Code - 743166	Mr. Anirban Paul & Dr. Aniket Paul	9339208899, 9433047848	30	0
119	Narayana Multispeciality Hospital (Unit Of Narayana Hrudayalaya Ltd.)	78, Jessore Road(South), Barasat, Barasat, Barasat, 700127	Mr. Subhasis Bhattacharya	9694096016	195	100
120	Natun Khushi Nursing Home	Uttar Para, P.O.- Shason, P.S.- Shason, Shason - 743423	Md Rabiul Hossain	9051298494	15	0
121	Neha Eye Centre Private Ltd	12a/11, Sahid Mongal Pandey Sarani, Barrackpore, Titagarh, Kolkata, 700120	Dr Pradip Kumar Ghosh	9830285048	10	0
122	Netraalok	6, Bijoynagar, Naihati, Naihati, Naihati, 743165	Mr Tanmoy Biswas	9831513349	30	0
123	New Ashirbad Nursing Home	., Mathurapur(North),, Kholapota, Basirhat, Basirhat, 743428	Morsed Biswas	9732608518	10	0
124	New Avenue Nursing Home	286, Lokenath Park, P.O.- Hatiara, P.S.- Baguiati, Kolkata - 700157	Mr. Subhas Chandra Ghosh	9073506788/ 9830218201	60	0
125	New Happy Life Nursing Home	Vill-Hisabi,, Hisabi,, Amdanga, Hisabi, 743221	Md. Abul Fazal Haque	9233005066/ 9635149163	40	0
126	New Life Nursing Home	Saha Bagan ,Jyangra,, Baguiati, Baguiati, Kolkata, 700059	Dr. Sumanta Kumar Thakur	8017464753	40	0
127	New Netraalok	0, Naihati Habra Road, Hisabi, Amdanga, Jirat, 743221	Mrs Prativa Biswas	9748239502	30	0
128	New Panacea Hospital	., Barasat Road ( Beside Sewli Telephone Exchange ), Sewli Telenipara, Titagarh, Debpukur, 700121	Sunanda Nandy	9831181608	40	0
129	New Sebayon Nursing Home & Diagnostic Centre	66/2, Vivekananda Road, Barasat, Barasat, Kolkata, 700124	Srabani Kanjilal	9674783463	50	0
130	New Spandan Nursing Home And Diagnostic Centre	415, Sodepur Barasat Road, P.O.- Jugberia, P.S.- Ghola, Kolkata - 700110	Mrs. Rimly Das Saha	8918922414	10	0
131	New Suburban Nursing Home	102, Feeder Road, Belgharia, Belgharia, Kolkata, 700056	Gopal Chandra Ghosh	8274938273	15	0
132	New Sundar Jibon Nursing Home	144/11, Jessore Road (East), Kajipara, Barasat, Kolkata, 700124	Mrs Selima Begum	9836241902	10	0
133	New Town Nursing Home And Diagnostics Co. Pvt. Ltd.	Rgm 25/55, Rajarhat Road, Ashwininagar, Baguiati, Kolkata, 700059	Shri Abhijit Mondal	9836871950	45	0



134	New Barrackpur Nursing Home	8+8/1, Meghnath Saha Sarani, Newbarrackpore, Newbarrackpore, Kolkata, 700131	Anita Sarkar	8420309848	10	0
135	Nightangel Nursing Home	130, Kabiguru Rabindra Path, Kanchrapara, Bizpur, Kanchrapara, 743145	Dr Sanjoy Datta	9830328710	30	0
136	Nityananda Nursing Home	Tin Amtala More, Maslandapur, Habra, Maslandapur, 743289	Jayanta Biswas	9474301056	5	0
137	Ohio Cardiology Associates India Pvt. Ltd.	Dg-6, Rajarhat, New Town, New Town, Kolkata, 700156	Mr. Anjan Gupta	8017381393	80	46
138	Olive Nursing Home	., Taki Road, Kadambagachi, Dutta Pukur, Kolkata, 700125	Selim Gazi	9874146417	15	0
139	Olivia Nursing Home & Diagnostic Centre	148, Jessore Road , Kolkata, 700074	Abhishek Bhattacharjee	9830027024	30	0
140	Panacea Nursing Home	32/8,, Barasat Road, Barrackpore, Titagarh, Kolkata, 700122	Sunanda Nandy	9831181608	30	3
141	Phoenix Hospital And Diagnostic Centre Pvt Ltd	2 No Motilal Colony, Nirmal Sengupta Sarani, Dum Dum, Kolkata -700081	Dr Jay Goswami	9830136138	30	0
142	Popular Nursing Home And Diagnostic	292, Madhabpur, Madhabpur, Amdanga, Madhabpur, 700125	Mahabubar Rahaman	9593156575	15	0
143	Prafulla Enterprises	88, Jessore Road, Motijheel, Dum Dum, Kolkata, 700074	Kanan Bala Chowdhury	9830821215	20	0
144	Protima Nursing Home	Vill-Naihati, Badartala, Badartala, Basirhat, Basirhat, 743292	Tapas Sardar	9732973160	15	0
145	Prova Eye Foundation	66/1/1 & 2, S.N.Banerjee Road, Barrackpore, Titagarh, Kolkata, 700120	Dr. Biswajit Mandal	7093800297	10	0
146	P-Three Nursing Home And Laparoscopy Surgery Centre	1, Jirat Road, Hisabi, Amdanga, Amdanga, 743221	Pankaj Kumar Roy	8981214233	30	0
147	Punam Nursing Home	115/A, Rate Para Road Road, Bongaon, Bongaon, Ratepara, 743235	Sulekha Singha	9932015200	5	0
148	Relive Nursing Home	223/878, Swami Vivekananda Road, Birati, Nimta, Kolkata, 700051	Samir Kumar Kundu	9836714160	15	0
149	Renaissance Hospital Pvt Ltd	Rgm As/145, Nazrul Islam Avenue,Vip Road, Hatiara, Baguiati, Kolkata, 700157	Dr Ranjan Kumar Srivastava	9831015253/ 8777581141	109	34
150	Renuka Gynaecare And Nursing Home	Nakpul, Gobardanga, P.O.- Gobardanga, P.S.- Gobardanga, Nakpul - 743252	Dr. Arindam Majumdar	8420321318	30	0
151	Revive Nursing Home	-, Baguiati, Aswininagar, Baguiati, Kolkata, 700159	Abhishek Mondal	9830166102	20	0
152	Rotary Narayana Nethralaya	Cn-5,Sector-V, R.S. Software, Bidhan Nagar, Electronic Complex Sector-V, Saltlake, 700091	Dr. Emmanuel Rupert	9007006247	55	0
153	Sahid Khudiram Bose Hospital	12,B.T Road,Rathtala,Belgharia,Kolkata, West Bengal-700056	Govinda Ganguly	9830785729	60	21
154	Salt Lake City Medical Centre( Unit Of J R & M Banik Pvt Ltd)	Dd10, Salt Lake, Bidhannagar, Bidhannagar, Kolkata, 700064	Partha Bhattacharya	9830035031	49	10

155	Samiksha Nursing Home	815-A,Block-A, Lake Town, Lake Town, Lake Town, Kolkata, 700089	Sushila Bai Kolindewala	9830052234	15	0
156	Samrajnee Nursing Home	N/163, Jessore Road East, Kazipara, Barasat, Kolkata, 700125	Dr Julfikar Mondal	9123086484	10	0
157	Sankara Nethralaya, New Town	Premises No. 25-3333, Plot No. Dj/16, New Town, New Town, Kolkata, 700156	Dr. S.S.Badrinath	9903969401	15	0
158	Saptarshi Nursing Home & Diagnostic Centre Pvt. Ltd	Jessore Rd, P.O.- Habra, P.S.- Habra, Habra - 743263	Mr. Ashit Majumder	8250005380	30	0
159	Sarada Seva Sadan	40(114), Barasat Road, Nona Chandan Pukur, Titagarh, Barrackpore, 700122	Mr.Biswajit Roy	9830886030 9433333323	30	12
160	Seba Magnum Ppl Hospital	Dd-35, Sector-1, Salt Lake City, Bidhannagar Cc Block, Bidhannagar North, Kolkata, 700064	Dr. Kartick Biswas	7003099790	30	6
161	Seva Nursing Home	1620, Tentulia Road, Ghoshpur, Baduria, Ghoshpur, 743289	Shiuli Bibi	7980617054	10	0
162	Shefa Nursing Home	92/34, Taki Road, Kadambagachi, Barasat, Barasat, 700125	Aziz Ahmed	8981162473	30	0
163	Shushruta Nursing Home	1, Ananda Mohon Bose Road, Motijheel, Dum Dum, Kolkata, 700074	Samir Kumar Pal	9831320412	5	0
164	Shuvam Netralaya	Dag No 1429, Basirhat Road, Maslandapur, Habra, Sadpur, 743289	Prabir Kumar Bhakta	9163855354	10	0
165	Som Medical Centre	503, Itinda Road, Basirhat, Basirhat, Basirhat, 743292	Bhaskar Som	9734565220	20	0
166	Spandan Hospita' A Unit Of Spandan Advance Medicare Pvt Ltd	Bmc - 17/1, Vip Road, Teghoria, Kolkata - 700059	Mr. Parthasarathi Mandal	9333765185	150 (Functional 98)	42
167	Spandan Nursing Home	., Taki(Thuba More),Taki Road, Taki, Hasnabad, Thuba, 743429	Madhumita Dutta	9732662770	15	0
168	Spectra Eye Foundation Pvt.Ltd.	108/2,3,4,9,16, Jessore Road, Madhyamgram, Madhyamgram, Kolkata, 700129	Dr Ananyabrata Das	8017608696	30	0
169	Speed Age Hospital	848 E, Block-A, Lake Town, Lake Town, Kolkata, 700089	Dr. Anup Chandra Bagchi	9830801375	35	0
170	Subodh Mitra Cancer Hospital	Ib-175, Sector-Iii,Salt Lake City, Ib Block, Bidhannagar (South), Kolkata, 700106	Dr. Amit Mukhopadhyay	9830261054	30	0
171	Sudevi Nursing Home	30(129), Rabindra Sarani, Rabindra Nagar, Nimta, Kolkata, 700065	Dr Rampada Biswas	9143860940	5	0
172	Sun Nursing Home	0, Basirhat Road, Sarapul, Swarupnagar, Sarapul, 743286	Sekh Samsur Rahaman	9732575278	15	0
173	Sundarban Nursing Home & Polyclinic	0, Taki Road, Debalaya, Deganga, Berachampa, 743424	Mafuzar Rahaman	9734619876	17	0
174	Sunrise Nursing Home	Naihati, Near Basirhat District Hospital, Badartala, Basirhat, Naihati, 743292	Binay Metiya	9609221743	15	0

175	Susrut Eye Foundation & Research Centre	Hb-36/A/1, Sec.-Iii, Nil, Ib Market, Bidhannagar South, Kolkata, 700106	Shib Sankar Bagchi	9433060113	25	0
176	Swarnakamal Nursing Home	Itinda Road, Badartala, Basirhat, Naihati, 743413	Pratap Roy Chowdhuri	9434190633	20	0
177	Tahiria Hospital	0, Jangalati, Haroa, Haroa, Jangalati, 743425	Abdus Samad Mondal	9732631715/ 9735553078	30	30
178	Taj Nursing Home	29, Kayra Battala (Station Road), Kolkata, 700125	Md Motiar Rahaman	9836441156	10	0
179	Tapoban Nursing Home	0, Sarkar Market, Tentulia Road, Machalandapur, Habra, Machalandapur, 743289	Kanai Lal Chowdhury	9732788678	30	0
180	Tata Medical Centre, Newtown	14, Major Arterial Road (E-W), New Town, New Town, Kolkata, 700160	Dr. Brojen Gogoi	9830144999/ 9899126646	243	10
181	Techno India Dama Healthcare And Medical Centre	Lb-10, Em-Bypass, Bidhannagar, Bidhannagar(South), Salt Lake, 700091	Mr.Asok Kumar Roy	9874800993	100	40
182	The Al-Ameen & Mozaddediya Hospital	1, Taki Road, Sikra Kulin Gram, Basirhat, Gopalpur More, 743428	Sahadat Hossain Sekh	7718224291	30	0
183	The Subala Clinic Nursing Home	5/24, Kaikhali Road (Sibtala), P.O.- Airport, P.S.- Airport, Kolkata - 700052	Dr Partha Sarthi Sinha	9830412185	5	0
184	Tulip Nursing Home Pvt Ltd	96, Rishi Bankim Chandra Road, Dum Dum, Dum Dum, Kolkata, 700028	Dr. Dilip Sengupta	9434437495	40	0
185	Udayan Nursing Home	907/N, Itinda Road, Badartala, Basirhat, Badartala, 743413	Kabita Roy	9732767518	15	0
186	Udichi Ent & Head Neck Centre Pvt. Ltd.	P-188, Lake Town, Lake Town, Lake Town, Kolkata, 700089	Dr. Kallol Das	9831711651	15	0
187	Ujjiban Multispeciality Hospital	Malati, Jatragachi, P.O.- New Town, P.S.- New Town, Jatragachi - 700161	Dr Prabir Mukherjee	9830080806	103	103
188	Uma Medical Related Institute Pvt.Ltd.	Vip Road, Tegharia, Hatiara, Baguiati, Kolkata, 700157	Dr. Raj Kumar Ganguly	9830115080	66	6
189	Uma Medical Related Institute Pvt.Ltd.(Unit-2)	V.I.P. Road, Tegharia, Hatiara, Baguiati, Kolkata, 700157	Dr. Raj Kumar Ganguly	9830115080	19	0
190	Vivekananda Mission Seva Pratisthan	0, Feeder Road, Shyamnagar, Jagaddal, Kowgachi, 743127	Shyama Prasad Majumder	9830512923	10	0
191	Well Care Nursing Home	00, 34 No. National Highway, Hisabi, Ammdanga, North 24 Parganas, 743221	Mr. Kamrul Islam	8918632075	30	0
192	Western View Nursing Home	1 2 1 A, Rate Para Road, Bongaon, Bongaon, Bongaon, 743235	Indrani Das	8768072842	30	0
193	Zenith Super Specialist Hospital A Unit Of Jyotishman Multi-Disciplinary Hospital Pvt. Ltd.	9/3, Feeder Road, Belghoria, Belghoria, Kolkata, 700056	Dr. Tapan Kumar Kundu	9830030859	175	145

**Name and Contact Details of Eye Hospital with contact details Barasat Health District**

<b>Name of the Eye Hospital</b>	<b>Contact No.</b>
Disha Eye Hospital	9830323021
Renuka Eye Institute	70440 19151
Rotari Narayan Netralaya	033 30115146
Spectra Eye Foundation	080176 08696
E-co. Hospital	033 2562 6854
East Udayrajpur Seba Samity	9433307908
Lab-O-Aid eye clinic	033 2564 5717
Nayan Jyoti eye care centre	9831168105, 033 2529 0088
Dr. J.J.Ghosh Eye Care	033 2542 3257
Tapoban Nursing Home	9732788678
Swasti	033 25706789 /9477447153
Narayana Multispecialty Hosp.	9836032251
Neha Eye Centre P.Ltd.	2593 1893, 9883361445
Eye Land Micro Surgery	2592 1600 / 9674769749
Shuvam Netralaya	9836188241 / 9733622311
Ramkrishna Seba Sadan	9775216860
Mukherjee Eye Nursing Home	2581 2412
Saptarshi Nursing Home	825005380
Noor Eye Care	9831859172
Jibandeeep Soecialist Clinic	2563 1424
Birati Nursing Home	2539 5962
North Dum Dum Dev. Corporation.	9433962348
Lt.Amritalal Charitable Dispensary	2577 1342
Susrut Eye Foundation	9830287851
Anandalok Hosp.	7890695370
Maslanapur Pally Unnayan Samity	9434830694
Dr. Tarun Kr. Sarker	9432640837
Shuvam Netralaya	9836188241 /9733622311
Pranab Jyoti Eye Clinic	9830136622
Hridaypur Netralay Welfare Society	9674226827
Om Eye Care	9831363118
Maslanapur Pally Unnyan Samity	9434830694
North Dum Dum Dev.Corpn.	9433962348
Hridaypur Netralay Welfare Society	9674226827
Renaissance Hospital	9433805067
ASG Eye Hospital	9804711128
Dr. Prapti's Eye Day Care Centre	9832593403
Rotari Clinic Madhyamgram	033 2538 7373

## Disaster Management Plan 2022-2023

### Agriculture Department

**Office address with Email, Fax No, landline number:** Office of the Deputy Director Agriculture, North 24 Parganas Barasat. 033-25423369 / 033-25249741. Email- dda.admin.n24pgs@gmail.com.

**Name of Deputy Director with Mobile Number:** Tapan Sarkar, 9434629439

North 24 Parganas District assumes an important place in the agricultural map of West Bengal. It is situated in close vicinity of the State Capital. Diversity exists in this District ranging from the industrial area in the western part to intensive agricultural areas in the central and eastern parts of the District. The District of North 24 Parganas consists of 21 nos. of Agricultural Blocks speeded over 3 (three) nos of Agricultural Sub-Divisions having a total Geographical area of 4094 sq. km. There are two distinct agroecological situations prevailing in the district– The Gangetic alluvial zone and the coastal alluvial zone. Gangetic alluvial zone comprised of 15 Agricultural blocks speeded over entire Barasat Barrackpore sub-divisions, Bongaon Sub-Divisions and only 4(four) blocks of Basirhat Sub-Divisions i.e. Basirhat -I &II, Baduria and Swarupnagar. On the other hand, the coastal alluvial zone is comprised of the remaining 06 Agricultural blocks of the Basirhat Subdivision. Rice is the main crop in this District growing in all three seasons. Vegetables are also important crops in this District. Jute cultivation plays a significant role in increasing farmers' income in this District. Steps are being taken to increase the area under pulses and oilseed crops.

#### **Total numbers of farmers (Source Census 2011)**

Name of Block	Total Farmers	Total farmers Male	Total farmers Female	Total Agriculture Land in Hector
Barasat-I	11698	11254	444	6230
Barasat-II	14414	13990	424	9730
Habra-I	17288	15743	1545	8808
Habra-II	16527	15278	1249	8000
Rajarhat	2473	2348	125	3958
Amdanga	19451	18011	1440	8995
Deganga	28987	27233	1754	12000
Barrackpore-I	6916	6241	675	5343
Barrackpore-II	1211	1119	92	2227
Bagdah	33656	29699	3957	11754
Bongaon	43836	40182	3554	22940
Gaighata	33860	29666	4194	15910
Swarupnagar	30658	27557	3081	13120
Baduria	24718	22306	2414	12390
Basirhat-I	12552	11320	1232	7400
Basirhat-II	18924	17486	1438	8595
Hasnabad	17049	15490	1559	11020
Haroa	19503	18033	1407	9100
Minakhan	18028	17081	947	11400
Hingalgunj	17577	15713	1864	14200
Sandeshkhali-I	16034	14008	2026	8060
Sandeshkhali-II	15043	13644	1329	7730
<b>Total</b>	<b>420252</b>	<b>383402</b>	<b>36850</b>	<b>225000</b>

#### **Total Agriculture land vulnerable to flood (Block wise data):**

Name of block	Area to be affected by flood in Hectare	Type of crop to be damaged	No of farmers likely to be affected	Approx. damage cost if flood/cyclone /Tsunami occurs (Rs. in Lakh)
Amdanga	3375	Paddy, Jute, Veg	7850	2832.36
Barasat-I	2750	Paddy, Jute, Veg	6400	2254.65

Barasat-II	3550	Paddy, Jute, Veg	8350	3025.97
Barrackpore-I	1050	Paddy, Veg	2600	965.54
Barrackpore-II	550	Paddy, Veg	1425	487.36
Deganga	6250	Paddy, Jute, Veg	18750	4604.31
Habra-I	4360	Paddy, Jute, Veg	10250	3862.52
Habra-II	3675	Paddy, Jute, Veg	9850	3122.10
Rajarhat	670	Paddy, Veg	1825	625.75
Baduria	5300	Paddy, Jute, Veg	16375	4193.41
Basirhat-I	2520	Paddy, Jute, Veg	8630	1997.52
Basirhat-II	4800	Paddy, Jute, Veg	15325	3798.46
Haroa	2570	Paddy, Veg	7650	2037.01
Hasnabad	6650	Paddy, Veg	18550	5459.40
Hingalgunj	7350	Paddy, Veg	22350	5810.94
Minakhan	5300	Paddy, Veg	15600	4593.41
Sandeshkhali-I	3500	Paddy, Veg	10540	2771.61
Sandeshkhali-II	7060	Paddy, Veg	20500	5726.42
Swarupnagar	6200	Paddy, Jute, Veg	26000	5204.31
Bagdah	4944	Paddy, Jute, Veg	12710	4362.35
Bongaon	5010	Paddy, Jute, Veg	14562	4489.21
Gaighata	3040	Paddy, Jute, Veg	8875	3022.61

#### Names of schemes running in the district for agriculture on crop damage/insurance and its details:

Two Schemes are running in the District for agriculture on crop damage/insurance etc. They are SDRF: State Disaster Response Fund and BSB: Bangla Sashya Bima Scheme

#### SDRF

When crop loss occurs more than 33% due to natural calamities like a hail storm, inundation /flood/drought, pest & disease incidence, landslide, avalanche, etc. assistance to the farmers in the form of input subsidy may be provided.

Input subsidy (Where crop loss is 33% and above) to farmers having landholding up to 2 Ha	
(1) For Agril. Crops, horticultural crops, and annual plantation crops	Rs. 6800/- per Ha in rain-fed areas & restricted to sown areas. Rs. 13500/- per Ha in assured irrigated areas. Subject to minimum assistance, not less than Rs. 1000 & restricted to sown areas
(2) Perennial crops	Rs. 18,000/- per Ha for all types of perennial crops, subject to minimum assistance not less than Rs. 2000 & restricted to sown areas
Input subsidy (Where crop loss is 33% and above) to farmers having more than 2 Ha of land holding	
(1) For Agril. Crops, horticultural crops, and annual plantation crops	Rs. 6800/- per Ha in rain-fed areas & restricted to sown areas. Rs. 13500/- per Ha in assured irrigated areas & restricted to sown areas.
(2) Perennial crops	Rs. 18,000/- per Ha for all types of perennial crops & restricted to sown areas <b>Assistance may be provided where crop loss is 33% and above, subject to a ceiling of 02 Ha per farmer</b>

BSB :

1. The main objective of the Scheme is to increase the insured area of crop cultivation.
2. The following risks leading to crop loss will be covered under the Scheme BSB
  - (a) Prevented sowing/ planting risk
  - (b) Standing crop/ sowing to harvesting
  - (c) Post-harvest loss
  - (d) Localized calamity due to localized risks
3. Unit of insurance (GP/Block/District), crop, seasonality discipline, indemnity level, and premium rates will be notified by the Department of Agriculture from time to time.
4. The Scheme is compulsory for the Loaner farmers and optional for Non-loaner farmers.
5. Since the inception of the Scheme in the state of WB, for all the notified crops during Kharif and Rabi (except potato and sugarcane), the farmer's share of the premium is fully borne by the State Government.
6. The Scheme is implemented through the Implementing Insurance Agencies which are to be selected through e-tendering following the cluster approach, a cluster comprising a number of districts
7. The sum insured (per hectare) both for the loaner and non-loaner farmers are the same and equal to the Scale of Finance for Kharif and Rabi crops as decided by the District Level Technical Committee.

6. Total number of persons enrolled under such schemes:

Name of block	SDRF	BSB (Kharif - 2019)
Amdanga	17747	7313
Barasat-I	8889	3660
Barasat-II	13457	2938
Barrackpore-I	2110	1234
Barrackpore-II		489
Deganga	28071	7257
Habra-I	11767	8126
Habra-II	12625	8993
Rajarhat	1656	944
Baduria	28433	9280
Basirhat-I	10556	3838
Basirhat-II	22061	10055
Haroa	10989	4411
Hasnabad	24298	18641
Hingalgunj	36420	25029
Minakhan	22292	13901
Sandeshkhali-I	14389	12325
Sandeshkhali-II	26840	21460
Swarupnagar	39464	17439
Bagdah	27448	22548
Bongaon	31122	27566
Gaighata	28203	16453
<b>TOTAL</b>	<b>418837</b>	<b>243900</b>

7. Training provided to farmers of resilient crops practice:

Name of Block	Type of training	No of beneficiaries
Sandeshkhali-I, Sandeshkhali-II, Hingalgunj, Minakhan, Hasnabad	Promotion of cultivation of flood/salt-tolerant paddy varieties	5150
Baduria, Basirhat-I, Basirhat-II, Haroa, Sandeshkhali-I, Sandeshkhali-II, Hingalgunj, Minakhan, Hasnabad	Raising community Nursery of paddy seedlings	3700
Bagdah	Zero tillage cultivation on Paddy	1250

## **8. Alternative farming methods adopted in the district for areas highly saline and flood-affected:**

- a. Promotion of cultivation of flood-tolerant Swaran Sub-I Variety of Paddy in the flood-affected areas of the District as well as promotion of cultivation of salt-resistant Sabita Variety of Paddy in the areas affected with salinity.
- b. Promotion of raising community nursery of paddy seedlings in the areas where there is no stagnation of salt water.
- c. Staggered sowing of paddy seed in seedbed at 10 days intervals.
- d. In case of late transplanting five to six numbers of seedlings per hill to be transplanted and basal dose of Nitrogen to be increased
- e. Where there is no time for rice cultivation, the following alternative farming methods are promoted :
  1. Kalai (Variety-Sarada, Goutam, Sulata, etc.) may be grown in the post-Kharif season.
  2. Toria, yellow sarson, lentil, gram, etc. may be grown early in the Rabi season.
- f. Application of organic manure to increase the water holding capacity of the soil in the areas affected by salinity.
- g. In case of late transplanting, closer spacing with a higher number of seedlings per hill is to be practiced
- h. Direct seeding of rice through zero/minimal tillage machine.

## **9. Steps taken/adopted to address crop damage from disaster (Training, equipment supplied etc.):**

1. Farmers are trained on timely sowing & harvesting at the proper stage of crops.
2. Training is given to the farmers to follow weather forecast as communicated by Meteorological Department from time to time.
3. The benefit and various aspects of the Bangla Sashya Bima Scheme are being addressed to the farmers in different farmers' training programs to protect them from financial loss arising due to crop damage from the disaster. In this connection, it is worthy to mention that, since the inception of the Scheme in the state of WB, for all the notified crops during Kharif and Rabi season (except potato and sugarcane), the farmer's share of the premium is fully borne by the State Government.

## **10. Measures adopted to calculate damage and loss (Process Involved):**

The following process is involved in the district to calculate damage and loss of crops due to disaster.

1. Whenever incidence of disaster in any form occurred in the district, a preliminary crop damage report within 72 hours of incidence is prepared by the respective Block level Assistant Director of Agriculture mentioning the crop and area likely to be damaged and they sent the report to the Deputy Director of Agriculture (Admn) of the district for compilation at District level.
2. After 7 days of incidence of disaster and after a thorough field visit by the Departmental officials, Mouza wise final crop damage report (crop area damaged/affected more than 33%) are being prepared by the respective Block level Assistant Director of Agriculture taking into account crop-wise damage computed to 100% (in Ha), monetary value loss and no. of farmers affected due to such disaster and they sent the report to the Deputy Director of Agriculture (Admn) of the District for compilation at District level. However, in case of frequent disasters within a short period of time, the time for calculating Mouza wise final crop damage report may be enhanced.
3. After compilation of the Block-wise final crop damage report, the Deputy Director of Agriculture (Admn) of the district immediately submits the report to the District Magistrate as well as to the Department for taking further necessary action.



**11. Compensatory provisions available from the department for affected people in the district due to disaster & process of assisting the compensation:**

When crop loss occurs more than 33% due to natural calamities like HAIL STORM, INUNDATION /FLOOD/DROUGHT, PEST & DISEASE INCIDENCE, LANDSLIDE, AVALANCHE, etc, assistance to the farmers in the form of input subsidy under SDRF (State Disaster Response Fund) may be provided. The process involved in assisting the compensation to the affected farmers is described below:

1. After assessment of Mouzas wise and Block wise final crop damage report, notification of Mouzas affected due to flood/Hail Storm/Drought where crop damage is more than 33% are done by the Honourable District Magistrate.
2. Schedule of Mouza-wise and Block-wise camps for collecting farmers' applications for getting input assistance under SDRF is prepared and widely circulated to all concerned by the respective Assistant Director of Agriculture of the Blocks.
3. In the camp, each farmer has to submit a duly filled up application form along with a photocopy of the current passbook, current porcha of all the land holding, EPIC card, valid mobile no. etc.
4. Mouza wise data entry of the affected farmers are then prepared by the officials of Block Assistant Director of Agriculture indicating farmer's name, address, mouza, GP, Block, EPIC Card No, Mobile No, amount of crop area damaged, Bank Account details, IFSC Code and amount of input assistance to be remitted to the Bank account of the concerned farmer.
5. After preparation of Mouzas wise data entry of the affected farmers, all the particulars of the affected farmer are verified and scrutinized by the Assistant Director of Agriculture of the Block.
6. Then the mouza-wise verified list is sent to the Assistant Director of Agriculture (Admn) of the Sub-Division for further verification and scrutiny.
7. Finally, the verified and checked list of farmers at the Subdivision level are sent to the Deputy Director of Agriculture (Admn) of the District for final verification and checking who upon satisfaction sends the list to State Cooperative Bank or other Bank as notified by the State Government with a mandate to remit the amount in respective farmer's account.

Block-wise/station-wise rainfall data for the past 5 years:

Station Wise Rainfall data for the last 6 years (In mm)

Name of Block/ Rainfall station	Name of the officer	Contact details	2015	2016	2017	2018	2019	2020
			In MM					
Barrackpore BSF*	Dibyendu Chowdhury	9732754242	1417.7	1664.1	1607.5	1223.0	1338.9	Avg. total 1822.76 mm as a whole for the district
Bongaon SARF**	Narayan Debnath	7908271889	1825.8	1518.5	1657.2	1313.8	1503.9	
Bagdah BSF	Dr. Bidyut Saha	9733822978	1664.1	1540.0	1522.8	1397.5	1419.7	
Gaighata BSF	Tarikul Islam	9836941761	1776.3	1918.5	2018.0	1261.4	1221.1	
Habra Model Farm	Vacant	Nil	1732.4	1633.5	1823.2	1528.2	1456.4	
Deganga SARF	Mantu Mallick	8777583565	2105.7	1807.8	2024.6	1534.4	1880.0	
Hingalganj BSF	Soumitra Bar	8016923923	1541.6	1693.5	1887.6	1475.5	1776.4	
Basirhat SARF	Dr. Subhrajyoti Roy	9432170110	1560.5	1604.7	1805.9	1461.6	1891.4	
Minakhan BSF	Smt. Anamika Bose	9733530667	1694.0	2010.6	1697.1	1725.6	2179.1	

\* BSF – Block Seed Farm

\*\* SARF – Sub-Divisional Adaptive Research Farm

Other Details :

- Number of seed banks in the district (Block wise): NIL

- Agri Input dealers: Fertilizer – 2195  
Pesticides – 1425  
Seed – 472
- Cold storage: 6
- Soil testing center (Name, location, area/ Blocks covered): Habra Soil Testing Laboratory, Habra Krishak Bazar, Nakpul, Habra, Blocks covered: Habra-I, Habra-II, Swarupnagar, Bagdah, Bongaon, Gaighata (Rest Blocks are covered by Soil Testing Laboratory, Tollygunge).
- Metrological Observatory: 09
- Co-Operative Bank and Credit control society: 8
- State Co-operative Bank: 14
- Agriculture & Rural Development Bank: 1
- Primary agriculture credit society: 349
- Regional rural bank: 264
- Commercial and nationalized bank: 613

**14. Contact details of key officials under the Agriculture Department (Block, Sub-Division, and District) of North 24 Parganas District :**

Sl. No	Name of Officers	Designation	Place of Posting	Contact No. / Mob. No.	e-mail ID
1	Tapan Sarkar	Deputy D.A.(Admn.)	DDA(Admn.) North 24 Pgs	9434629439	dda.admn.n24pgs@gmail.com
2	Shantanu Chowdhury	Asst.D.A (Technical) & Dist. Nodal Officer, Disaster Management	-do-	8617714987	-do-
2	Monica Boral (Dutta)	Asst.D.A.(Admn.)	Barasat Barrackpore Sadar Sub Division	9433908656	ada.a.bstbck@gmail.com
3	Suranjit Sarkar	Asst. D. A.	Amdanga	9679378865	adaamdanga@gmail.com
4	Dr. Madhumita Nandi Ghosh	Asst. D. A.	Barasat-I	9830059398	barasat1ada@gmail.com
5	Biplab Biswas	Asst. D. A.	Barasat-II	9477281576	adabarasat2@gmail.com
6	Dibyendu Chowdhury	Asst. D. A.	Barrackpore-I & II	9732754242	adabarrackporeblock@gmail.com
7	Goutam Samui	Asst. D. A.	Deganga	8670034959	adadeganga@gmail.com
9	Kusum Kamal Mazumder	Asst. D. A.	Habra-I	9083562139	asstdahabra1@gmail.com
10	Rajib Baisya	Asst. D. A.	Habra-II	9433661105	adahabra02@gmail.com
11	Toompa Dutta	Asst. D. A.	Rajarhat	6290336887	adarajarhat@gmail.com
12	Mantu Mallick	Asst.D.A.(Farm)	SARF, Deganga	8777583565	
13	Vacant	Asst.D.A.(Farm)	Habra Model Farm		
14	Purnendu Sarkar	Asst. D.A.(Admn.)	Basirhat Sub Division	8617498658	asstt.da.admn.bht@gmail.com
15	Sukanta Khanra	Asst. D. A.	Baduria	9475303219	adabaduria@gmail.com
16	Debjani Ghosh	Asst. D. A.	Basirhat-I	9007053904	ada.basirhat1@gmail.com
17	Hasim Reja	Asst. D. A.	Basirhat-II	9564618381	adabasirhat2@gmail.com
18	Souvik Roy Chowdhury	Asst. D. A.	Haroa	8981737235	asstdaharoa@gmail.com
19	Jahangir Alam	Asst. D. A.	Hasnabad	9734303556	adahasnabad@gmail.com
20	Mainak Bhattacharya	Asst. D. A.	Hingalgunj	7908441148	adahingalgunj.new1@gmail.com
21	Smt. Anamika Bose	Asst. D. A.	Minakhan	9733530667	adaminakhan@gmail.com

22	Sudip Chowdhury	Asst. D. A.	SDK-I	7908550124	sdk1ada@gmail.com
23	Chowdhury Monirul Haque	Asst. D. A.	SDK-II	7908133144	ada.sandeshkhali2@gmail.com
24	Sajal Saha	Asst. D. A.	Swarupnagar	9679202907	adasarupnagar@gmail.com
25	Dr. Subhrajyoti Roy	Asst.D.A.(Farm)	SARF, Basirhat	9432170110	
26	Narayan Debnath	Asst. D.A.(Admn.)	Bongaon Sub Division	7908271889	adaadmnbongaon@gmail.com
27	Dr. Bidyut Saha	Asst. D. A.	Bagdah	9733822978	adabagdah@gmail.com
28	Smt. Amrita Sengupta	Asst. D. A.	Bongaon	9836687558	adabongaonoffice@gmail.com
29	Pratyusha Bakshi	Asst. D. A.	Gaighata	6290599659	adagaighata@gmail.com
30	Narayan Debnath	Asst. D.A.(Farm)	SARF, Bongaon	7908271889	

**15. Contact details of persons in the control room during crisis/disaster period:**

Shantanu Chowdhury, Assistant Director of Agriculture (Technical), North 24 Parganas, Mobile No. 8617714987, Email - dda.admn.n24pgs@gmail.com.

**16. Name and details of Nodal person to be contacted for communication during crisis/disaster period for 2022-23:**

Shantanu Chowdhury, Assistant Director of Agriculture (Technical), North 24 Parganas, Mobile No. 8617714987, Email - dda.admn.n24pgs@gmail.com

## Disaster Management Plan 2022-2023

### Horticulture

#### District Profile of North 24 Parganas District in respect of Horticulture:

Horticulture plays a very important role in this district. This district is endowed with conducive climate conditions and a strategic position suitable for the production of commercial Horticultural Crops. Now horticulture has emerged as an important sector for diversified agriculture. There are several advantages to growing horticulture crops for enhancing the return per unit area of land, generating employment potential, and providing food, nutritional, environmental, and aesthetic value as well as raw material for food processing industries.

Total geographical Area of the district: 4,09,400 ha. Area under cultivation: 2,25,000 ha.

Total block of the district: 22

Though this District receives a good amount of rainfall during the peak monsoon period from June to August, in some years low and erratic rainfall, and some years excess rainfall causes severe damage to the existing crops. Sometimes the sudden occurrence of a Hail-storm/Cyclone, breach of the embankment as well, and the outbreak of pests and diseases also cause severe damage to the crops.

1. Office address with Email, landline number: Office of the District Horticulture Officer

Ph. No. 033-2584-3128, Email- ddh24pgn@gmail.com. Name of Deputy Director with Mobile Number: Hrishikesh Khanra, 9433437990

#### Total number of farmers in the District (Source Census 2011) :

Name of Block	Total Farmers	Total farmers Male	Total farmers Female
Barasat-I	11698	11254	444
Barasat-II	14414	13990	424
Habra-I	17288	15743	1545
Habra-II	16527	15278	1249
Rajarhat	2473	2348	125
Amdanga	19451	18011	1440
Deganga	28987	27233	1754
Barrackpore-I	6916	6241	675
Barrackpore-II	1211	1119	92
Bagdah	33656	29699	3957
Bongaon	43836	40182	3654
Gaighata	33860	29666	4194
Swarupnagar	30658	27557	3081
Baduria	24718	22306	2414
Basirhat-I	12552	11320	1232
Basirhat-II	18924	17486	1438
Hasnabad	17049	15490	1559
Haroa	19503	18033	1407
Minakhan	18028	17081	947
Hingalgunj	17577	15713	1864
Sandeshkhali-I	16034	14008	2026
Sandeshkhali-II	15043	13644	1329
Municipality	--	--	--
<b>TOTAL</b>	<b>420252</b>	<b>383402</b>	<b>36850</b>

**Total cultivable crop area in hectares under Horticulture:**

Name of block	Total agricultural land in Hectare for horticulture	Single cropping	Double/Multiple cropping
Amdanga	2962	1002	1960
Barasat-I	2497	997	1500
Barasat-II	1648	748	900
Barrackpore-I	1449	487	962
Barrackpore-II	943	193	750
Deganga	4330	2330	2000
Habra-I	3177	2057	1120
Habra-II	3112	1987	1125
Rajarhat	1287	372	915
Baduria	3462	1762	1700
Basirhat-I	2152	1132	1020
Basirhat-II	2418	1188	1230
Haroa	1233	518	715
Hasnabad	1717	742	975
Hingalganj	981	209	772
Minakhan	694	174	520
Sandeshkhali-I	814	234	580
Sandeshkhali-II	772	177	595
Swarupnagar	3298	1594	1704
Bagdah	4270	2360	1910
Bongaon	5541	2011	3530
Gaighata	4859	1679	3180
<b>TOTAL</b>	<b>53616</b>	<b>23953</b>	<b>29663</b>

**Total Agriculture land vulnerable to flood (Block wise data):**

Name of block	Area to be affected by flood in Hectare	Type of crop to be damaged	No farmers likely to be affected	Approx. damage cost if flood/cyclone /Tsunami occurs (Rs. in Lakhs)
Amdanga	3375	Paddy, Jute, Veg.	7850	2832.36
Barasat-I	2750	Paddy, Jute, Veg.	6400	2254.65
Barasat-II	3550	Paddy, Jute, Veg.	8350	3025.97
Barrackpore-I	1050	Paddy, Veg.	2600	965.54
Barrackpore-II	550	Paddy, Veg.	1425	487.36
Deganga	6250	Paddy, Jute, Veg.	18750	4604.31
Habra-I	4360	Paddy, Jute, Veg.	10250	3862.52
Habra-II	3675	Paddy, Jute, Veg.	9850	3122.10
Rajarhat	670	Paddy, Veg.	1825	625.75
Baduria	5300	Paddy, Jute, Veg.	16375	4193.41
Basirhat-I	2520	Paddy, Jute, Veg.	8630	1997.52
Basirhat-II	4800	Paddy, Jute, Veg.	15325	3798.46
Haroa	2570	Paddy, Veg.	7650	2037.01
Hasnabad	6650	Paddy, Veg.	18550	5459.40

Hingalganj	7350	Paddy, Veg.	22350	5810.94
Minakhan	5300	Paddy, Veg.	15600	4593.41
Sandeshkhali-I	3500	Paddy, Veg.	10540	2771.61
Sandeshkhali-II	7060	Paddy, Veg.	20500	5726.42
Swarupnagar	6200	Paddy, Jute, Veg.	26000	5204.31
Bagdah	4944	Paddy, Jute, Veg.	12710	4362.35
Bongaon	5010	Paddy, Jute, Veg.	14562	4489.21
Gaighata	3040	Paddy, Jute, Veg.	8875	3022.61

**Training provided to farmers of resilient crops practice:**

Name of Block	Type of training	No of beneficiaries
Basirhat1,Basirhat-2, Baduria, Hingalganj, Haroa	Promotion of cultivation of vegetables, fruit, spices, etc.	200
Barasat-1,Barasat -2, Habra -2, Amdanga,	Promotion of cultivation of vegetables, fruit, spices, etc.	220
Bagdah, Gaighata, Bongaon	Promotion of cultivation of vegetables, fruit, spices, etc.	150

**Alternative farming methods adopted in the district for areas highly saline and flood-affected:**

Coconut, Drumstick, Spinach, Amaranthus, Coriander, etc. may be cultivated in the high land of low saline areas.

**Steps taken/adopted to address crop damage from disaster (Training, equipment supplied, etc.):**

- I. Farmers are trained on timely sowing & harvesting at the proper stage of crops.
- II. Trainingsings are given to the farmers to follow weather forecasts as communicated by Meteorological Department from time to time.
- III. The benefit of Hi-tech horticulture i.e. cultivation under protected structures (poly house and shed-net house) being addressed to the farmers through a training program to protect them from financial loss arising due to different climatic hazards.

**Compensatory provisions available from the department for affected people in the district due to disaster & process of assisting the compensation:**

When crop loss occurs more than 33% due to natural calamities like HAIL STORM, INUNDATION /FLOOD/DROUGHT, PEST & DISEASE INCIDENCE, LANDSLIDE, AVALANCHE, etc, assistance to the farmers in the form of input and subsidy may be provided. The process involved in assisting the compensation to the affected farmers is described below:

- I. After assessment of Mouza wise and Block wise final crop damage report, notification of Mouzas affected due to flood/Hail Storm/Drought where crop damage is more than 33% are done by the Honorable District Magistrate.
- II. Horticulture Department usually supplied seed mini-kit to the affected Blocks.
- III. Due to insufficient manpower financial compensation for Horticulture farmers was distributed with the help of Panchayet Smaity and Agriculture Dept.

**Block-wise/station-wise rainfall data for the past 5 years:****Station Wise Rainfall data for the last 5 years (In mm)**

Name of Block/ Rainfall station	Name of the officer	Contact details	2016	2017	2018	2019	2020
Barrackpore BSF*	Dibyendu Chowdhury	9732754242	1664.1	1607.5	1223.0	1338.9	Avg. total 1822.76 mm as a whole for the District
Bongaon SARF**	Narayan Debnath	7908271889	1518.5	1657.2	1313.8	1503.9	
Bagdah BSF	Dr. Bidyut Saha	9733822978	1540.0	1522.8	1397.5	1419.7	
Gaighata BSF	Pratyusa Bakshi	6290599659	1918.5	2018.0	1261.4	1221.1	
Habra Model Farm	Vacant	Nil	1633.5	1823.2	1528.2	1456.4	
Deganga SARF	Mantu Mallick	8777583565	1807.8	2024.6	1534.4	1880.0	
Hingaljanj BSF	Mainak Bhattacharya	7908441148	1693.5	1887.6	1475.5	1776.4	
Basirhat SARF	Dr. Subhrajyoti Roy	9432170110	1604.7	1805.9	1461.6	1891.4	
Minakhan BSF	Smt. Anamika Bose	9733530667	2010.6	1697.1	1725.6	2179.1	

\* BSF – Block Seed Farm

\*\* SARF – Sub-divisional Adaptive Research Farm

**11. Other Details:**

- Number of seed banks in the district (Block wise): NIL
- Agril. Input dealers: Fertilizer – **NA**  
Pesticides – **NA**  
Seed – **NA**
- Cold storage: 6

**12. Contact details of key officials under the Horticulture Department of North 24 Parganas District:**

Sl. No.	Name of Officers	Designation	Place of Posting	Contact No. / Mob. No.	E-mail ID
1	Hrishikesh Khanra	Deputy Director of Horticulture, 24 Pgs N	Office of DHO, Zilla Parishad, North 24 Parganas	9433437993	ddh24pgn@gmail.com
2	Sonali Bhattacharje e	Asst. Director of Horticulture, 24 Pgs N	Office of DHO, Zilla Parishad, North 24 Parganas	9564381103	ddh24pgn@gmail.com

**13. Contact details of persons in the control room during crisis/disaster period:**

Hrishikesh Khanra, Deputy Director of Horticulture, 24 Pgs N, Ph no. 9433437993, mail address ddh24pgn@gmail.com

## Disaster Management Plan 2022-2023

### ARD

North 24 Parganas District is prone to different types of disasters & natural calamities like floods, cyclones, etc. Floods are very common and normally occur during the Monsoon in this district. Besides this due to geographical position, the North 24 Parganas district use to face cyclone-related hazards every year.

Therefore, a detailed work plan is to be required to combat such types of natural calamities.

Considering the above facts, the action plan in respect of Animal Resources Dev. It May be divided into three phases: -

- a) **Preparedness in anticipation (Pre-Disaster).**
- b) **Immediate action (During Disaster).**
- c) **Delayed action (Post Disaster management).**

#### Preparedness in anticipation & immediate action during Disaster:

1. Planning to keep all departmental staff alert before the onset of monsoon and their subsequent deployment in the eventuality has been made through deployment planning and necessary strengthening.
2. Arrangement sent for procurement and storage of essential inputs i.e., medicines, vaccines, disinfectants, Drinking water, etc. have been made to save the affected livestock.
3. Animals in the endemic zones are to be vaccinated against different bacterial and viral diseases before the onset of disaster.
4. Identification of vulnerable areas and livestock shelters in a safe position is to be settled.
5. Arrangement for opening control rooms at District/Sub-division/Block levels and veterinary teams will be kept ready to proceed promptly.
6. The Deputy Director of Agriculture (Administration), North 24 Parganas, MD of Livestock Development Corporation, and In-Charge of Animal Feed Milling plant, Kalyani is to be requested to keep reserve stock of paddy straw and Concentrate feed respectively for anticipated calamity, if any.
7. Arrangement for procurement of paddy straw at Block level during Disaster if required is to be done.
8. Administrative authority at the block/subdivision/district level and three tiers of panchayat functionaries and municipal authorities will have updating information for calamities and guidelines to aware the farmers.
9. Additional deployment of A.R.D. personnel will be arranged in the different areas of affected blocks considering the severity of the disaster.
10. Annual supply of Medicines will be completed within June 2021 to the different field units.
11. A Pro-forma of daily report is to be handed over to all B.L.D.Os and V.O (BAHC/ABAHC/SAHC) for proper and day today update reporting to the higher authority.
12. The District Magistrate/ Sub-Divisional/Block Development Officers and authority of three tiers Panchayat system are requested to provide country boats/speed boats/other suitable transport vehicles to the District / Sub-divisional/Block as up to the panchayat levels to combat the situation if any.
13. Requirement of Fund for Feed & Paddy Straw as per District Livestock population. In the light of experience generally appropriate measures for the affected bovine in respect of the supply of feeds and dry fodder and animal health care for the affected Livestock population as far as possible.
14. Planning for the opening of the control room at District, Subdivision well as Block level.

#### **Livestock population of North 24-Parganas District (As per Livestock census-2019)**

Cattle	Buffalo	Total Cattle & Buff	Sheep	Goat	Pig	Fowl	Duck
703124	34489	737613	34417	783726	7265	5712047	884356



### DETAILS OF CONTROL ROOM

Like the previous year, the disaster control room will be set up on different levels, the District Head Quarter, Sector, and Block Head Quarters. The control room will be opened when required/as per instruction of the district authority.

The following officers will remain In-Charge of the control room at different levels.

<b>DISTRICT CONTROL ROOM</b>	
<b>IN-CHARGE</b>	Dr. Uttam Kumar De Dy. Director, A.R.D & P.O, North 24 Parganas. (9732968094/7604010032) (Land No.033-2552-3485)
<b>Disaster Control Team</b>	Dr. Debjyoti Chatterjee, District Veterinary Officer, North 24 Parganas. [8910446623(Land No.-033-2552-3486)
	Dr.Nabadwip Kumar Sarkar, Assistant Director A.R.D (Admin) (9434225849)
	Sri Soumitra Chatterjee, In-Charge D.E.O. North 24 Parganas (9382774543/7604010051)
	Dr. Sandip Chowdhury, Assistant Director, A.R.D. (D.I.) (Mob No-8250993686
	Dr. Mihir Bhadra, (AD ARD(VR&I) (7980814784)
	Sri Subhasis Banerjee, A.S.L. (9433362533)
	Sri Padmaksha Nandi, Head Clerk, (Estb.) (9007297521)
	Sri Ambujaksha Banerjee (9735317577)
	Sri Shib Sankar Saha, Peon, (Estb.) (9231910149)
	Prosanta Mondal, Peon (9563520177)

<b>SECTOR CONTROL, BARASAT SECTOR</b>	
<b>IN-CHARGE</b>	Dr. Shyamal Saha, Veterinary Officer SAHC, Barasat (8910564565)
<b>Sector Team at S.A.H.C., Barasat, North 24 Parganas</b>	Dr. Partha Sarathi Nag, Vety. Officer, Poly Clinic. (7001825646)
	Sri Ashoke Kumar Mukherjee P.A Grade-I, DDARD & PO
	Sri Dipankar Raskshit, Vety. Pharmacist (8670633259)
	Sri Biswanath Bhadra, Peon (7384232133)
	Sri Debashis Banik, Peon (7044491041)
	Sri Rajat Kr. Biswas, Peon (9593934425)

<b>SECTOR CONTROL, BASIRHAT SECTOR</b>	
<b>IN-CHARGE</b>	Dr.Milan Kumar Das,V.O SAHC, Basirhat (9474503468)
<b>Sector Team at S.A.H.C., Basirhat, North 24 Parganas</b>	Dr.Milan Kumar Das, Veterinary Officer, S.A.H.C. (9474503468)
	Ramprashad Misra, Vety. Pharmacist, (9093374819)
	Sri Nowajesh Ahamed, Animal Attendant, (9732640838)

<b>SECTOR CONTROL, BARRACKPORE SECTOR</b>	
<b>IN-CHARGE</b>	Dr. Sudip Kumar Sinha,Vety.Officer, SAHC, Barrackpore (9830941291)
<b>Sector Team at S.A.H.C., Barrackpore, North 24 Parganas</b>	Dr.Nilay Kumar Biswas, Vety Officer, SAHC, Bhatpara (9434350857)
	Akhilesh Nag, Vety. Pharmacist, (9434600996)

	Sri Biswajit Chakraborty, Peon (8420444304)
<b>SECTOR CONTROL, BONGAON SECTOR</b>	
IN-CHARGE	Dr.Koushik Nandy, Assistant Director, A.R.D.(VR&I)(9830458141)
	Sri Sandipan Mukherjee, Vety. Pharmacist (9831112907)
	Sri Susrut Chakraborty, Livestock Development Assistant, (9474132201)
	Smt. Anima Dutta (Das) (7719236248)

<b>SECTOR CONTROL, (Office of the respective BLDO)</b>	
IN-CHARGE	Block Livestock Development Officer of the respective block
Sector Team at Office of the B.L.D.O, North 24 Parganas	Vety, Officer, Block Animal Health Centre
	Vety, Officer, Additional Block Animal Health Centre
	Livestock Development Assistant of the respective Gram Panchayat

### **Post Disaster Management:**

1. Plan for the opening of a Health camp in the affected area.
2. Supervision and look after carcass removal with help of local administration.
3. Plan for revaccination of animals in the endemic zone against different bacterial and viral diseases as the case may be
4. Plan for wide cultivation of fodder through supplying a large number of different fodder seeds, and mini kits to the farms in the post-disaster period.
5. Plan for economic rehabilitation of affected livestock farmers providing small units of poultry, piggery, and Goatery.

### **Standard Operating Procedure (SOP):-**

The district-level control team will keep an adequate stock of vaccines and medicines and affect the supply of those materials to the flood/drought-prone blocks immediately after declaration. The advanced vaccine will be done in the endemic zones only of flood-prone areas. The team will arrange for quick diagnosis and effective control measures against endodermic in affected areas. The team will be responsible for collection completion and submission of daily/ weekly reports of the flood-affected areas to the district headquarters. The office-in-charge of the respective sector will supervise the Veterinary relief work and maintain liaison with the Sub-Divisional and District Control Room.

The Block control team under the supervision of BLDO will render Veterinary aid and relief measures to the affected areas with consultation with the panchayat authorities and submit daily/weekly report to the sector in charge for onward transmission to the district control room through the sector in charge. They will assess the actual loss of livestock and requirement of feed and Fodder, medicines and vaccines, and personnel if require and incorporate the sum of the daily/ weekly report arranging supply from the District Headquarters. Staff attached to the units directly, related to the Veterinary relief like SAHC/ CMS/ Laboratory are requested not to leave their headquarters without prior permission of the undersigned at the onset of any natural calamities.

Necessary paddy straw will be procured from block seed farms of agriculture Directorate green fodder will be available from composite State Animal Husbandry farm, Kalyani requires concentrate feed will be procured from the EPIC, Feed Plant, Kalyani after getting fund from this Directorate and necessary approval from District Magistrate, North 24 Pargana. Sufficient vaccines and medicines are in the stock of the district.

**BLDOs under North 24 Parganas**

<b>Sl no</b>	<b>Dy. Director officer &amp; Name of the Block</b>	<b>Name of the BLDO</b>	<b>Cell phone No. (Personal)</b>	<b>Mobile No. (official)</b>
1	D.D A.R.D and P.O North 24 Pgs	Dr. Uttam Kr De	9732968094	7604010032
2	D.V.O, A.R.D, and P.O	Dr. Debojyoti Chatterjee	8910446623	7604010361
3	Barasat-I	Dr. Anjan Chakraborty	9800657273	7604010367
4	Barasat-II	Dr. Santanu Nandi	8777692838	7604010368
5	Amdanga	Dr. Ajit Sarkar	8436622131	7604010364
6	Habra-I	Dr. Bidhan Chandra Bala	7439028665	7604010376
7	Habra-II	Dr. Goutam Kumar Deb	9433422493	7604010377
8	Basirhat-II	Dr. Mousam Das	8961993767	7604010372
9	Bongaon	Dr. Susanta Kumar Biswas	9088307545	7604010373
10	Barrackpore-I	Dr. Satyajit Roy	8777276536	7604010369
11	Barrackpore-II	Dr. Pranit Mishra	7890569701	7604010370
12	Swarupnagar	Dr. Debiprashad Nandi	9563221146	7601010385
13	Hingalgunj	Dr. Rabindranath Kundu	9434365376	7604010380
14	Minakhan	Dr. Sanjay Ghatak	9051669363	7604010381
15	Sandeshkhali-I	Dr. Prabir Kr Mondal	9874477233	7604010383
16	Sandeshkhali-II	Dr. Saiful Islam	9434401688	7604010384
17	Hasnabad	Dr. Santinath Khara	9433405877	7604010379
18	Haroa	Dr. Deepak Kumar Gope	9830608777	7604010378
19	Deganga	Dr. Biplab Dasgupta	9883239135	7604010374
20	Baduria	Dr. Md Ketab Ali	9051136606	7604010365
21	Gaighata	Dr. Tapan Kumar Biswas	7908113713	7604010375
22	Bagdah	Dr. Dipamkar Halder	9434974651	7604010366
23	Rajarhat	Dr. Prasanta Pal	9434589379	7604010382
24	Basirhat-I	Dr. Subhas Chanadra Mitra	9064222604	7604010371

**Disaster Management Plan 2022-2023**  
**Brackish Water Fisheries**

District Profile of North 24 Parganas

1.	Name of the District	North 24 Parganas
2.	Nos. of Subdivisions where Brackish water Farming is going on	02
3.	Name of Subdivisions where Brackish water Farming is going on	Barasat Sub Division Basirhat Sub Division
4.	Nos. of blocks where Brackish water Farming is going on	12
5.	Name of blocks where Brackish water Farming is going on	Rajarhat, Barasat-II, Deganga, Baduria , Baduria, Basirhat-II, Haroa, Minakhan, Basirhat Hasnabad, Sandeshkhali-I, Sandeshkhali-II, Hingalgunj
6.	No and Name of Sunderban blocks	07 Nos., Haroa, Meenakhan, Basirhat Hasnabad, Sandeshkhali-I, Sandeshkhali-II, Hingaljunge
7.	Total B/W area	35371.35 ha (61% of total B/W resources of West Bengal)
8.	Used for B/W aquaculture	34500 ha
9.	Semi-intensive culture area	60 ha
10.	Area covered under BFDA	2383.47 ha
11.	Species of Shrimp & B/W fin fishes cultured	<i>P. monodon</i> (Bagda), <i>L. vannamei</i> (Pacific white shrimp) <i>S. serrata</i> (Green crab), <i>L. calcarifer</i> (Bhetki), <i>Mugil cephalus</i> (Ansh Bhangon), <i>Liza tade</i> ( Parse Bhangon)
12.	Total Shrimp Production	62546 MT (2020-21)
13.	Total B/W Fin Fish Production	58250 MT (2020-21)
14.	No of CAA certificate issued by the CAA till date	1016 (2187.68 ha)

The process adopted for dissemination of early warning messages for fishermen in case of Tsunami or Cyclone threat: Radio message

**Block-level data:**

Name of Block	Name and Contact number of Nodal officer	Total area used for fishing (Ha)	Total population associated with fishing	Total area of fishing/ Total production on an average (MT)	Total area likely to be affected by disaster (Ha)
Rajarhat	Samrat Bose, 9476178498	653.00	4999	2109.19	0
Barasat-II	Samrat Bose, 9476178498	2268.04	17102	5057.72	0
Deganga	Mithun Biswas, 9748774234	723.35	32323	2336.42	188
Baduria	Sadhan Kumar Dhar, 8515901611	2782.00	29878	8985.86	17
Basirhat-II	Mithun Sarkar, 8145877584	2870.11	16548	9270.45	443
Haroa	Mithun Biswas, 9748774234	8344.15	19778	26951.60	1380

Minakhan	Mahasin Dhali, 9432474759	6294.49		20331.2	1845
Basirhat-I	Tina Mitra, 7278924377	397.79	12102	1284.86	135
Hasnabad	Nandita Mallick, 9831948138	1302.49	21990	4207.04	1460
Sandeshkhali-I	Mahasin Dhali, 9432474759	5541.11	12223	17897.78	2555
Sandeshkhali-II	Sumit Sarkar, 7384894621	2411.80	13222	7790.11	1638
Hingalgunj	Saikat Kumar Das, 7047076608	362.15	13212	1169.74	456

**Schemes ensured from the department for the fishing community for the post-disaster situation:** No Scheme as such ensured but the loss of fingerling and PL of Shrimp can be made up through distribution schemes of Poly culture of Shrimp and Mulletts and Monoculture of Black Tiger Shrimp along with a supply of lime.

**Standard Operating Procedure for immediate relief for the affected families (process adopted):**

- A) The FEO of the Block will be responsible for informing the regarding warning through the BDO & G.P. Prodhan if there is any warning received from the district.
- B) The FEO will arrange for mobilization (keeping ready) of the fishermen's boats and VDMTS on getting a warning from the district /BDO.
- C) If disaster strikes Block FEO will arrange the distribution of Govt. aid among the affected fishermen and arrangement to move safe shelter.
- D) The district-level team will collect information from the block-level FEOs regarding the disaster and send the information as per proforma to the District Magistrate and Director of Fisheries.
- E) As per instruction from the Dept. as well as from the District Disaster Management Cell, the FEO and disaster management team of Block will take immediate measures for affecting fishermen.
- F) The Block FEOs will identify vulnerable areas & farmers living in that area.
- G) To intimate all concerns of the govt. departments who are involved in the rescue to assist and render helping hands to all the affected fishermen District.

**Contact details of key officials under this department:** (Block, Sub-Division, and District): In Block – FEO of all concerned BDO office and in District – District Cell of ADF, B/W, North 24 Parganas.

**Name and details of Nodal person to be contacted for communication during crisis/disaster period for 2022-2023:** Assistant Director of Fisheries, Brackish Water, North 24 Parganas.

Control room details for Crisis/Disaster period: Office of the Assistant Director of Fisheries, Brackish Water, North 24 Parganas.

## Disaster Management Plan 2022-2023

### Department of Fire

**District Profile of North 24 Parganas in respect of Fire and emergency:** The District of North 24 Parganas is most vulnerable to fire and fire emergencies. There are frequent causes of fire in the district mostly in slums and crowded dwellings. There are 22 (twenty-two) fire stations under this district that are providing services to 5 (Five) Sub-Divisions with its 22 (twenty-two) Blocks and 25 Municipalities. Besides providing emergency services during fire incidences, the department is also assisting any natural calamity in the district. The Headquarters of this division is situated at Badamtala under Barrackpore.

#### **Fire Stations under North 24 Parganas district:**

Name of Fire Station	Name of Officer-in-Charge & contact number	Areas covered by the fire station (Jurisdiction)	Number of fire tender/ vehicles present with a length of the ladder	Number of manpower in the station	Name of the nearest fire station for additional support
Ashoknagar F.S	Shib Rajat Chowdhury 6294787546	Area of Ashoknagar Municipality, Habra-II.	2 Fire Tender with 35' Ladder	34	Habra F.S
Habra F.S	Pradyut Kr Mukherjee 8001471108	East Side of Jaleshware More- West Side up to Habra Model School, North Side up to Haringhata Bazar South Side up to Chakla and Deganga, Habra Municipality and Block Habra-I	3 Fire Tender with 35' Ladder	34	Ashoknagar F.S
North Barrackpore F.S	Shyamsundar Dey 9875396575	North Barrackpore Municipality, Palta, Shyamnagar, Sewli	3 Fire Tender with 35' Ladder (2), 01 Motorcycle with 02 Back Pack	46	Lalkuthi F.S
Madhyamgram F.S	Majoj Saha 9875540315	Birati to Megdud and Muragacha to Kamduni, Barasat -II	2 Fire Tender with 35' Ladder	30	Barasat F.S
Bongaon F.S	Debasish Halder 9851788078	Petrapole P.S area, Bongaon Block & Municipality, Gaighata Block and Bagdah Block, and Gopalnagar P. S	2 Fire Tender with 35' Ladder	41	Gobardanga F.S
Lalkuthi F. S	Subrata Guha 8240513713	Titagarh Municipality East- B.T Road West- P.T.S North- Riverside road, South open Road.	4 Fire Tender with 35' Ladder	34	North Barrackpore and Panihati F.S
Dum Dum F.S	Rabin Chakraborty 8777408193	Dum Dum Municipality, South Dum Dum Municipality, North Dum Dum.	1 Fire Tender with 35' Ladder	27	Cossipore F.S
Kakinara F.S	Sanjoy Dhali 9874287587 7797113684	Bhatpara Municipality, Barrackpore-I,	2 Fire Tender with 35' Ladder	26	Garifa F.S
Barasat F.S	Srikanta Dey 6296352585	Barasat I & II Block, Barasat Municipality, Amdanga Block, Deganga Block.	3 Fire Tender with 35' Ladder	38	Madhyamgram F.S
Garifa F.S	Sanjoy Dhali 9874287587 7797113684 & Buddhadeb Das	East Side-upto Kalyani express way, West Side Hooghly Ghat, North Side-upto NH 34 South Side Jagaddal P.S & Naihati	2 Fire Tender with 35' Ladder	34	Kanchrapara F.S and Kakinara F.S

	9091160156	Municipality			
Kanchrapara F.S	Raghupati Ghosh 9641486508	East upto Bara Jaguli, West Bag More, North Bara Jonepur, South Halisahar, Naihati & Kanchrapara Municipality	3 Fire Tender with 35' Ladder and 1 Motorcycle	31	Kakinara F.S Garifa F.S Kalyani F.S
Basirhat F.S	Anup Kr Biswas 9064516039 9647205734	Minakhan, Hasnabad, Sandeshkhali-I & II, Hingalgunj, Bashirhat - I & II, Haroa, Baduria, Swarupnagar Block, Taki Municipality, Bashirhat Municipality, Baduria Municipality.	3 Fire Tender with 35' Ladder	35	Gobardanga F.S
Panihati F.S	Arijit Ghosh 9804208074	Panihati Municipality, East Kalyani highway connection, West River Side of Ganga, North Tala Gate (Cesc) South Agarpara area and Barasat-II Block	2 Fire Tender with 35' Ladder and 01 Motorcycle.	29	Kamarhati F.S Bongaon F.S
Gobardanga F.S	Palash Pradhan 7407268687	Gobardanga, Gaighata, Swarupnagar, Baduria, Habra-I Block, Gobardanga Municipality	MSWT 26 WC 22	20	Habra F.S
Bidhannagar F.S	Sudipta Mukherjee 9674050033	Bidhannagar Corp, New town, Salt Lake, Rajarhat, and Rajarhat Block.	4 Fire Tender with 35' Ladder and 01 Hydraulic Platform with 223' Ladder	57	Maniktala F.S (Kolkata)
Baranagar F. S	Dipak Kr Chatterjee 9475180068	East Noapara Metro Station, to R.C.C Bridge on Expressway, West Ganga river, North Rathtala under Baranagar Municipality, South Sithee to Baranagar Bazar.	4 Fire Tender with 35' Ladder	38	Cossipur F.S Kamarhati F.S Bally F.S
New Barrackpore F.S	Manoj Saha 9875540315	New Barrackpore Municipality Area, Barrackpore-I Block.	1 Fire Tender with 35' Ladder	--	Madhyamgram F.S, Dum Dum F.S
Barrackpore F. S		Ghusipara under Barrackpore, Barrackpore I-II Block, Titagarh Municipality	2 Fire Tender with 35' Ladder	--	New Barrackpore F.S, Bizpur F.S, Baranagar F.S
Garulia F.S		Garulia Municipality	1 Fire Tender	--	
Bizpur F.S		Bizpur Municipality, Halisahar Municipality	1 Fire Tender	--	New Barrackpore F.S
Kamarhati F.S	Dipak Kr Chatterjee 9475180068	Kamarhati Municipality	2 Fire Tender with 35' Ladder	--	Panihati F.S Barrackpore F.S, Baranagar F.S

**Equipment available in the fire station for addressing crises:**

Name of the fire station	Name of Equipment	Available in Numbers	Name of the fire station	Name of Equipment	Available in Numbers
Ashoknagar Fire Station	B.A Set	01	Barasat Fire Station	B. A Suit P.P Suit Portable Pump Saw Cutter	02 02 02 01

				Aska Light	02
Habra Fire Station	Portable Pump Life Jacket P.P.E Trolley Mounted Water Mist B. A Set	02 02 02 01 02	Garifa Fire Station	B.A Set M.C.P.P Honda Pump Life Jacket	05 02 01 02
North Barrackpore Fire Station	Chain Saw Circular Saw Aska Light B. A Set P.P.E. Suit Honda pump	02 01 03 04 04 02	Kanchrapara Fire Station	Aska Light Honda Pump BA Set P.P.E Suit Water mist Cum CAFS Fire Fighting System	01 02 02 02 01
Madhyamgram Fire Station	P.P.E. Suit B.A Set Backpack Aska Light B.A line (Trolley)	03 05 02 02 01	Basirhat Fire Station	B. A Suit P.P Suit Petrol Drive Chain Saw Aska Light CAF extinguisher (10L) CAF extinguisher (50L) Honda Pump	01 04 01 02 02 01 03
Bongaon Fire Station	B.A Set P.P.E. Dress Aska Light Portable pump	04 01 02 02	Panihati Fire Station	R.P.P Aska Light BA Set Fire Suit Aska Hi- Pressure water mist cum CAFS	01 01 02 02 01
Lalkuthi Fire Station	R.P.P Aska Light B.A Set Fire Suit Hi pressure CAFS	02 02 04 02 02	Gobardanga Fire Station	B.A Set Aska Light Portable Pump	01 01 01
Dum Dum Fire Station	B.A Set P.P.O Dress	02 02	Bidhannagar Fire Station	Combi Tool B.A Set Chain Saw Aska Light P.P.E Suit Portable Pump	01 10 01 04 08 02
Kakinara Fire Station	B.A Set P.P.O Dress Chain Saw Aska light Deep Lift Pump	04 02 01 02 01	Baranagar Fire Station	MCCP Honda Pump B.A Set Fire Suit	04 02 04 02
New Barrackpore Fire Station	B.A Set Aska Light Portable Pump	--	Garulia Fire Station	B.A Set Aska Light Portable Pump	--
Barrackpore Fire Station	B.A Set Aska Light Portable Pump	--	Bizpur Fire Station	B.A Set Aska Light Portable Pump	--
Kamarhati Fire Station	B.A Set Aska Light Portable Pump	--	--	---	---

**Standard Operation Plans to address threats from Gas leaks/ Biological hazards/Chemical hazards. (Standard operating procedure).**

For incidences of Chemical/ gas leak/ biological hazards inform emergency departments such as Police, Ambulance, and local administration.

- Observe wind Direction.
- Appliances that will be deployed for the above mention operation must be kept 200 yards from the effective substance against the wind direction
- Check for gas/chemical leakage.



- Cordon the area through the lowering line.
- Do not smoke light a candle or other flame-burning substances.
- Inform supply emergency
- Check the nature of the chemical/gas. If dilute is able in water then upgrade the drainage system like ammonia, if chlorine there must be lime in the main absorbable substance.

**Details of highly fire-prone area:-**

Name of Fire Station	Block/ Municipality/ Corporation	Area
Ashoknagar Fire Station	Habra Block	Ashoknagar Market
Habra Fire Station	Habra-I, & Gaighata Block	Habra Municipality and G.P under the block
North Barrackpore Fire Station	North Barrackpore Municipality	Nona Chandanpur, Shaymnagar
Madhyamgram Fire Station	New Barrackpore Municipality, Madhyamgram Municipality,	Board Garh under Bodai Industrial Zone, Ganganagar Industrial Zone, NSCBI Airport.
Bongaon Fire Station	Petrapole P.S area, Bongaon Block & Municipality, Gaighata Block and Bagdah Block and Gopalnagar P.S	International Truck parking Zone, Central warehouse. Shopping malls, Markets, Jute and cotton godowns. Jute Godown and jute Mill, Plywood factory
Lalkuthi Fire Station	Titagarh Municipality	Barrackpore and Titagarh area
Dum Dum Fire Station	South Dum Municipality, Dum Dum Municipality	Airport Surrounding areas, ordinance Factory, and Municipal areas and Market, Lake Town area
Kakinara Fire Station	Bhatpara Municipality	Jute mills 9 nos, Bhatpara State General hospital, Municipality Office, Bhatpara Telephone Exchange Post office, and Electric Station.
Barasat Fire Station	Barasat Municipality	Markets, hospitals, and Residential areas
Garifa Fire Station	Naihati Municipality	Markets, hospitals, and Residential areas
Kanchrapara Fire Station	Kanchrapara Municipality	Shopping Malls, Kanchrapara Municipality office, Kanchrapara P.O
Basirhat Fire Station	All Blocks	Stags of Straw, in the rural areas, Residential areas, Bashirhat Municipality, and markets
Panihati Fire Station	Panihati Municipality Bilkanda-II G.P	Sodepur Station Road Small industries of Mahishpota area
Gobardanga Fire Station	Gobardanga area	Gobardanga Municipality
Bidhannagar Fire Station	Bidhannagar Municipal Corporation, Rajarhat Block	Area of B.M.C, N.D.I.T.A, N.K.D.A, HIDCO
Baranagar Fire Station	Baranagar Municipality, Kamarhati Municipality	Sitheer more Agarpara area
New Barrackpore Fire Station	New Barrackpore	Markets and Municipality
Barrackpore Fire Station	Barrackpore I-II Block, Titagarh Municipality	Barrackpore Industrial Belt, Titagarh Factories
Garulia Fire Station	Garulia Municipality	Markets, Mills, and Municipal areas
Bizpur Fire Station	Halisahar Municipality	Market areas and residential areas
Kamarhati Fire Station	Kamarhati Municipality	Market area, slums, mills, and residential area

**Fire safety measures are adopted to respond to fire accidents during festive seasons.** Yes. Fire tenders are deployed at major points for public gatherings and areas with a large number of footfalls. Liaison with the local police stations is done to respond to any incident in a quick time.

**Contact details of persons in the control room during crisis/disaster period.** Divisional Fire officer 08697603656 control room 033-2552-3170, 033-2550-6164, and 033-2227-6666.

## District Disaster Management Plan 2022-223

### Department of PHE/ PHE (EMD)

Brief introduction about the district water supply and management in North 24 Parganas: (Blocks, Municipalities, and Corporation)

Block :- 22 nos.

Municipality :- 6 nos.

Corporation :- Nil

Office address with Email, Fax No, landline number: - Rishi Bankim Sarani, Barasat, North 24 Parganas, Kolkata-700124. Email: - ee\_bsd@wbphed.gov.in. Landline Number: - 033-25525652

Name of Executive Engineer & Mobile Number: - Sri Sanjib Sarkar, Mobile No. 9434314948. Contact details of persons in the control room during disaster\_Executive Engineer, Barasat Division, P.H.E.Dte.

Contact details of officers at Sub-Division and Block Level

Sl. No	Name	Designation	Address	Phone No.	
				Office	Mobile
1.	J. Biswas	A.E.	Barasat Sub-Division	033-25628532	9830714893
2	A. Bhabak	A.E.	Habra Sub-Division	03216-253729	9051960229
3	J. Bhattacharjee	A.E.	Barrackpur Sub-Division	033-25926369	9874595127
4	D. Hazra	A.E.	Bongaon Sub-Division	03215-255497	9143134075
5	P. Naskar	A.E.	Basirhat Sub-Division	03217-265339	9433778332
6	K. Biswas	A.E.	Hasnabad Sub-Division	03217-233273/ 03217-233952	9775577356

Total areas covered under piped water connection in (Km, Blocks, Municipalities, and Corporations) and its maintenance process:

Block (Villages) Municipality/ Corporation (Wards)	Area covered	Total Kms Covered	Area yet to be covered	Maintenance unit details (Contact)
22 nos. Block & 6 nos. Municipality	Total District of North 24 Parganas	--	--	NA

Total pumping station under this district: - 450 Nos.

No of Pumping station vulnerable to Flood: - 90 Nos.

SOP to restore water supply for at pumping station after any failure of electric supply: - Deployment of DG Set.

SOP for Pre-Disaster, During Disaster, and Post Disaster for restoration of water supply

Pre-Disaster:- Deployment of DG Set.

During Disaster: - Supply of water pouch and Tanker

Post Disaster: - Disinfection of Spot Sources, Restoration of PWSS

SOP followed to address COVID Hospitals, Safe homes, and residences.

Supply of Drinking Water Pouch to the house which faces a drinking water crisis.

SOP is to be followed to address any disaster situation during the COVID period where only 50% of manpower is allowed to work.

By engaging agencies who would be assigned tasks and will be monitored by the department.

Areas where piped water has not been reached and plans for reaching water (drinking) during disaster or crisis:

Through water Tanker and water pouch.

**Water purification units are located in the district:**

Block/ Municipality/ Corporation	Location	Name of in-charge/officer	Contact details	Areas under its Jurisdiction
North Barrackpore Municipality	Palta	Sri Sanjib Biswas Executive Engineer, North 24 Pgs W/S Divn.-I, P.H.E.Dte.	9433277016	Amdanga, Barrackpore-I &II, Barasat-I & Deganga Block

**Water testing units are located in the district (Govt. + Sponsored)**

Block/Sub-Division/ Municipality/ Corporation	Location	Name of in-charge/officer	Contact details	Areas under its Jurisdiction
Barasat Municipality	Barasat Division, P.H, E, Dte.	J. Biswas	9830714893	Habra-II
Amdanga	Amdanga PWSS Pump House no. -I	J. Biswas	9830714893	Amdanga
Habra	Habra Sub-Division, P.H.E.Dte.	A. Bhabak	9051960229	Habra-I & Gaighata
Gaighata	Chikanpara PWSS	D. Hazra	9143134075	Gaighata
Bagdah	Bagdah Rest House, P.H.E.Dte	D. Hazra	9143134075	Bagdah & Bongaon
Haroa	Haroa PWSS Pump House	P. Naskar	9433778332	Haroa & Deganga
Baduria	Gokhna PWSS OHR site	P. Naskar	9433778332	Baduria
Basirhat	Basirhat Sub-Division office	P. Naskar	9433778332	Basirhat I & II
Rajarhat	Bishnupur PWSS	J. Biswas	9830714893	Rajarhat
Taki Municipality	Taki PHE Bungalow	K.Biswas	9775577356	Minakhan & Hasnabad
Barasat Municipality	Binay Dey, Susanta Pal Sarani	B. Pal	9434157692	Barasat-I &II
Barrackpore Municipality	Harisabha Math	B. Pal	9434157692	Barrackpore-II & Barasat -II
Bongaon Municipality	Champaberia Banabehari Colony	B. Pal	9434157692	Bongaon
Swarupnagar	Swarupnagar BDO office compound	B. Pal	9434157692	Swarupnagar & Baduria
Deganga	CADC office Compound	B. Pal	9434157692	Deganga & Basirhat -II
Hingalgunj	Hingalgunj BDO office compound	B. Pal	9434157692	Hingalgunj, Sandeshkhali-II & Hasnabad
Sandeshkhali-II	Bithari Disha Destitute Home	B. Pal	9434157692	Sandeshkhali- I & II
North Barrackpore Municipality	WTP Site	C. Chakraborty	8240181257	Barrackpore-I

**Resources of PHE to address the crisis of water (Tanks, water pouch vending machines, etc.) during crisis or disaster.**

SI No	Resources (Tanks, water vending machines, etc.)	Capacity	Contact person/ officer
1	4 Nos.	4000 Pouch per hour	Executive Engineer, Eastern Mechanical Division P.H.E.Dte.

**Disaster Management Plan 2022-2023**

**Department of Food and Supplies**

**District Profile of North 24 Parganas in respect of PDS:**

**Administrative profile**

Items	No.
Sub-division(s)	05 [Barasat, Barrackpore, Basirhat, Bidhannagar & Bongaon]
Blocks	22
Municipality/Municipal corporation	25/01
Gram Panchayats	199
Villages	1,599
Mouzas	1,829
Police Stations	49
Area in sq. km.	4,094 sq km
Population (as per 2011 census)	1,00,82,852
Population density	2204.6 /sq km
Assembly Constituency	33
Parliamentary Constituency	05

**Basic information regarding the Food & Supplies department in this district:**

Items	Statistics
Population of the District (Census 2011)	1,00,82,852
Population receiving Food grains @Rs 2/Kg (Since April 2020, all the beneficiaries have Digital Ration Cards of categories AAY, PHH, SPHH & RKSJ-I) are being provided with food grains as per their entitlement <b>free of cost.</b> )	80,26,675 AAY: 3,02,164 PHH: 25,93,457 SPHH: 25,74,846 RKSJ – I: 25,56,208 Total: 80,26,675
Population receiving Food grains @Half market price (Since May 2020, all the beneficiaries having Digital Ration Cards of category RKSJ-II are being provided with food grains as per their entitlement <b>free of cost.</b> )	19,15,032 RKSJ – II: 19,15,032
Total Population under Khadya Sathi	99,41,707
Percentage of population (Census 2011) covered under Khadyasathi	98.6%
No. of AILA families getting rice @16 kg/family/month <b>free of cost.</b>	1,18,242
<b>Digital Ration Cards</b>	
i) Total No. of Digital Ration Cards distributed	99,41,707
ii) Target for completion, if not yet completed.	Receipt of applications for digital ration cards is a continuous process.
<b>Paddy procurement status (Figure in MT)</b>	
i) Target for the District in the KMS 2020-21:	3,20,000 MT
ii) Procurement achieved in the KMS 2020-21 (up to 20/05/2021):	2,16,520.290 MT
iv) CPCs operational	20
v) Co-operative Societies involved in procurement	86
vi) SHGs (Sanghas) involved in procurement	21
<b>Godown Capacity (in MT)</b>	
i) Present Godown capacity in the district	69,640 MT (Govt.) & 4,788 MT (Hired) = 74,428 MT (Total)

Items	Statistics
ii) No. of Godowns in operation (Govt. + Hired)	19 (including 7 Kishan Mandis)
No. of Rice Mills functioning	11
Monthly approximate requirement of Rice (in MT) under Khadya Sathi schemes in North 24 Parganas	
State Pool (RKSYS & AILA)	8,889 MT
Central Pool (NFSA)	11,855 MT
Total	20,744 MT
No. of Distributors (MR + SR)	37 + 8 = 45
No. of Dealers Normal (MR+SR)	1,136 (MR) + 659 (SR) = 1,795
No. of S.K. Oil Agents	54
No. of S.K Oil Dealers (including tagged)	2,469
No. of Flour Mills tagged with Fortified Atta	4

#### Godown related reports

Particulars	Godowns	
	No	Capacity (MT)
State Govt. Godowns	2	2,640 MT
SWC Godowns (RIDF)	7	35,000 MT
SWC Godowns (GFD)	1	25,000 MT
Hired	2	4,788 MT
Kisan Mandis	7	7,000 MT
Total	19	74,428 MT

#### Office address with Email, landand line number:

Name of the MR Dealer			
Office	Location	Telephone No.	Email Address
District Controller (F&S), North 24 Parganas	Barasat	2552-3247	dcfs.n24p.wb@gmail.com
Sub-divisional Controller (F&S), Barasat	Barasat	2552-3235	scfsbarasat@gmail.com
Sub-divisional Controller (F&S), Barrackpore	Barrackpore	2592-0003	scfsbarrackpore@gmail.com
Sub-divisional Controller (F&S), Basirhat	Basirhat	03217-295275	scfsbasirhat@gmail.com
Sub-divisional Controller (F&S), Bongaon	Bongaon	03215-255056	scfsbongaon@gmail.com
Deputy Director of Rationing, Barrackpore	Administrative Building 2 <sup>nd</sup> Floor, Barrackpore -120	033-25920109	jdr.bar.wb@gmail.com
Rationing Officer, Barrackpore	Barrackpore Municipality Building, B.T. Road, Barrackpore	033-25924005	robrkp.wb@gmail.com
Rationing Officer, Titagarh	11A K N Mukherjee Road, Kolkata-123	033-25450220	rottgr.wb@gmail.com
Rationing Officer, Garulia	13 New Chord Road, Shyamnagar	033-25861177	rogrla.wb@gmail.com
Rationing Officer, Bhatpara	103 A.B. Road, PO-Fingapara, 24 Parganas(N)	033-25818130	robhttp.wb@gmail.com
Rationing Officer, Kamarhati	Saptaparna Building, 2 <sup>nd</sup> Floor, 19 M N Feeder Road, Kolkata-56	033-25440023	rokrht.wb@gmail.com
Rationing Officer, Baranagar	44/52 B.T. Road, Kolkata: 50.( 1 <sup>st</sup> Floor of Baranagar Municipality)	033-25100186	robrng.wb@gmail.com

Rationing Officer, Bidhannagar	Bikash Bhavan, Salt Lake	033-23218403	robdng.wb@gmail.com
Rationing Officer, Dum Dum	12 Motijheel Avenue Dum Dum	033-25606051	rodmdm.wb@gmail.com
Rationing Officer, North Dum Dum	296 M B Road	033-25140073	rodmdmn.wb@gmail.com
Rationing Officer, Panihati	219 B T Road,	033-25830009	ropnht.wb@gmail.com
Rationing Officer, Naihati	28 Aurobindo Road	033-25810206	roniht.wb@gmail.com
Rationing Officer, Halihsahar	Halihsahar Goldeghat	033-25880030	rohlsr.wb@gmail.com
Rationing Officer, New Barrackpore	289 Durgabari Road	033-25376050	ronbrkp.wb@gmail.com
Rationing Officer, Rajarhat – Newtown	PWD Complex, Baguihati Kolkata – 59	033-25760055	rornt.wb@gmail.com
Rationing Officer, South Dum Dum	PWD Complex, Baguihati Kolkata – 59	033-25760045	rosddm.wb@gmail.com

**Name of District Controller of Food & Supplies with Mobile Number (for MR Area):**

Jayanta Kumar Dey, +91 76040 68632

**Name of Deputy Director of Rationing, Barrackpore with Mobile Number (for SR Area):**

Swarup Mondal, +91 76040 68602

**Contact details of persons in control room during disaster at District, Sub-Division, and Block Level:**

**MR Area**

Sl. No.	Office	Name	Designation	Contact No.
1	DCF&S, North 24 Parganas Control Room	Jayanta Kumar Dey	DCF&S, N-24 Pgs	7604068632
		Prafulla Kr. Sarkar	Chief Inspector (F&S)	9477100183
		Shila Chakraborty (Howlader),	Chief Inspector (F&S)	9831153108
2	SCF&S, Barasat Control Room	Pranab Dey	SCF&S, Barasat	9831169500
		Kutubuddin Gayen	Inspector (F&S)	7001761491
3	SCF&S, Basirhat Control Room	Susmita Debnath	SCF&S, Basirhat	9433627636
		Bibhuti Bhushan Roy	Inspector (F&S)	9153094526
4	SCF&S, Barrackpore Control Room	Kazi Nazir Iqbal	(SCF&S), Barrackpore	6289785162
		Santanu Roy Chowdhury	Chief Inspector (F&S)	9874446602
1	Amdanga	Anita Bhattacharyya	Chief Inspector (F&S)	9239210695
2	Baduria	Piyar Ali Sekh	Inspector (F&S)	9735173296
3	Bagdah	Subhas Chandra Mandal	Inspector (F&S)	9153357553
4	Barasat-I	Srabani Majumdar	Sub-Inspector (F& S)	7003465926
5	Barasat – II	Debasis Patra	Chief Inspector (F&S)	9800092092
6	Barrackpore – I	Manas Kumar Bhattacharjee	Inspector (F&S)	9874479995
		Madhusudan Das	Inspector (F&S)	7908485146
		Animesh Mondal	Inspector (F&S)	9883175348
		Tapas Mondal	Inspector (F&S)	9933094603
		Biswajit Kumar	Inspector (F&S)	9432426902
		Bidhan Roy	Sub-Inspector (F&S)	9002857136
7	Barrackpore – II	Pradip Bhattacharya	Inspector (F&S)	9433614782

		Sheikh Kutubuddin	Inspector (F&S)	9800648819
		Arindam Mondal	Inspector (F&S)	9735243134
		Manjusree Dutta Banik	Inspector (F&S)	9874763566
		Mukhtar Alam	Sub-Inspector (F&S)	7407170092
8	Basirhat – I	Bibhuti Bhusan Roy	Inspector (F&S)	9153094526
9	Basirhat – II	Suprokash Pal	Inspector (F&S)	9476185777
10	Bongaon	Sudip Dutta	Inspector (F&S)	6294265662
11	Deganga	Sanjib Kumar Biswas	Inspector (F&S)	7001475631
12	Gaighata	Rabindranath Biswas	Inspector (F&S)	9732963485
13	Habra – I	Anup Biswas	Chief Inspector (F&S)	9153078874
14	Habra – II	Srabani Majumder	Sub-Inspector (F&S)	7003465926
15	Haroa	Baitul Islam	Inspector (F&S)	7584841877
16	Hasnabad	Suprokash Pal	Inspector (F&S)	9476185777
17	Hingalganj	Rajat Majumder	Inspector (F&S)	9800092092
18	Minakhan	Kallol Halder	Inspector (F&S)	7797096629
19	Rajarhat	Sanjib Kumar Biswas	Inspector (F&S)	7001475631
20	Sandeshkhali – I	Kallol Halder	Inspector (F&S)	7797096629
21	Sandeshkhali – II	Baitul Islam	Inspector (F&S)	7584841877
22	Swarupnagar	Piyar Ali Sekh	Inspector (F&S)	9735173296
		Gaffar Mondal	Sub-Inspector (F&S)	9733676305
1	AKM Municipality	Srabani Majumder	Sub-Inspector (F&S)	7003465926
2	Baduria Municipality	Piyar Ali Sekh	Inspector (F&S)	9735173296
3	Barasat Municipality	Kutubuddin Gayen	Inspector (F&S)	7001761491
4	Basirhat Municipality	Bibhuti Bhusan Roy	Inspector (F&S)	9153094526
5	Bongaon Municipality	Sandip Chakraborty	Inspector (F&S)	9735551559
6	Gobardanga Municipality	Anup Biswas	Inspector (F&S)	9153078874
7	Habra Municipality	Anup Biswas	Chief Inspector (F&S)	9153078874
8	Madhyamgram Municipality	Kaushik Roy	Inspector (F&S)	7890491206
9	Taki Municipality	Suprokash Pal	Inspector (F&S)	9476185777

#### SR Area

Sl No	Office	Name	Designation	Contact No.
1	DDR, Barrackpore Control Room	Swarup Mondal	DDR, Barrackpore	76040 68602
		Ranu Samajdar Hira	Ex-officio Deputy Director	82400 74377
		Nandadulal Das	Rationing Officer	83482 43720
		Priya Pal	Rationing Officer	90643 94629
		Nirmalendu Goldar	Chief Inspector (F&S)	70031 38779
		Amit Sarkar	Inspector (F&S)	94341 85828
		Prabir Pal	Inspector (F&S)	96142 63563

Sl. No.	Municipality	Name	Designation	Contact No.
1	Barrackpore	Priya Pal	Rationing Officer	90643 94629
2	North Barrackpore			
3	New Barrackpore			

4	Barrackpore Cantonment			
5	Halisahar	Liton Biswas	Rationing Officer	91537 28684
6	Kanchrapara			
7	Garulia	Ashrukana Mondal	Rationing Officer	70592 53227
8	Bhatpara			
9	Naihati	Amalita Khanra	Rationing Officer	94774 56825
10	Panihati	Nandadulal Das	Rationing Officer	83482 43720
11	Khardah	Nandadulal Das	Rationing Officer	83482 43720
12	Kamarhati	Nandadulal Das	Rationing Officer	83482 43720
13	Bidhannagar	Ranu Samajdar Hira	Rationing Officer	82400 74377
14	Baranagar			
15	North Dum Dum			
16	South Dum Dum	Angela De	Rationing Officer	91637 88535
17	Rajarhat – New Town			
18	Dum Dum	Firoz Ahmed	Rationing Officer	99033 20407
19	Titagarh	Biswanath Gayen	Rationing Officer	73639 11729

**Total number of beneficiaries under various PDS schemes:**

Population of the District (Census 2011)	1,00,82,852	
Population receiving Food grains @Rs 2/Kg (Since April 2020, all the beneficiaries having Digital Ration Cards of categories AAY, PHH, SPHH & RKSJ-I) are being provided with food grains as per their entitlement <b>free of cost.</b> )	80,26,675	AAY: 3,02,164
		PHH: 25,93,457
		SPHH: 25,74,846
		RKSJ – I: 25,56,208
		Total: 80,26,675
Population receiving Food grains @Half market price (Since May 2020, all the beneficiaries having Digital Ration Cards of category RKSJ-II are being provided with food grains as per their entitlement <b>free of cost.</b> )	19,15,032	RKSJ – II: 19,15,032
Total Population under Khadya Sathi	99,41,707	
Percentage of population (Census 2011) covered under Khadyasathi	98.6%	
No. of AILA families getting rice @16 kg/family/month <b>free of cost.</b>	1,18,242	

**Block, Municipality, Corporation wise PDS Shops with contact details:**

See Annexures – I & II enclosed

**Numbers of ration shops, go-downs which are vulnerable due to flood:**

Ration shops – 249; S K Oil shops – 61; Godowns – 1

(Outer compound of RIDF Bagdah is vulnerable to water-logging during heavy rains but there is no history of the water level rising to the level that breaches the plinth height and the water entering the actual godown chambers. However, as a precaution, no stocks are stored in this godown during the monsoon months from June to September. Sufficient stocks are stored at RIDF Bongaon and RIDF Gaighata to cover the needs of the population otherwise served by RIDF Bagdah.)

**Plans for distribution of food grains during a disaster:**

Arrangements are made to ensure that a minimum of 200 MT of rice is kept in each of the government godowns. All the Kerosene Oil Agents of the District are also required to keep 5 KL of Kerosene Oil as a rolling reserve for monsoon season.



Stocks of salt, edible oils, etc. at Distributors' points is also kept as per allotment made by the Department.

The Inspectorate staff posted at the blocks prepare lists of stockists of dry foods such as *chira*, *gur*, etc. under their blocks and submit the same to the respective BDOs.

Distribution of food grains during a disaster would be done as per instructions of the Department.

**Plans to restore damaged ration cards due to any Natural calamity:**

Issuance of duplicate ration cards following modalities in case of disposal of form-IX. However, e-Ration Cards have been launched and records of DRCs are available online. So, the beneficiaries having a valid DRC/e-RC will not be deprived of their due entitlements.

**Safety measures adopted for Store houses/go downs, PDS Shops during flood or disaster situations:**

- a) Making plinth height of FPSs / wholesalers godown much higher than road height,
- b) Taking disinfestation measures in the godowns to prevent rodents/pests from damaging foodgrains.

**SOPs adopted to address the food crisis among people:**

Distribution of food grains during a disaster would be done as per instructions of the Department.

**SOPs maintained for Covid-19 protocols/norms among PDS shops, Godowns, and Sidings:**

- Mandatory wearing of masks;
- Maintenance of social distancing norms while in the queue;
- Proper sanitization by all concerned;
- Immediate vaccination of all staff, dealers, etc.

**Control Room details at the District level:**

**MR Area**

Office	Name	Designation	Contact No./Mobile No.
DCF&S, North 24 Parganas Control Room	Jayanta Kumar Dey	DCF&S, N-24 Pgs	76040 68632
	Prafulla Kr. Sarkar	Chief Inspector (F&S)	94771 00183
	Shila Chakraborty (Howlader),	Chief Inspector (F&S)	98311 53108
	Akhil Chandra Mallick	Head Clerk	97336 97879
	Aparup Bhoumik	Head Clerk	94331 21917
	Ajoy Kr. Pal	UDA (K. Oil Section)	9800328842
	Malay Kumar Biswas	UDC (D. O. Section)	90075 35893
	Arjut Ganguly	LDC (Procurement Section)	98313 27689

**SR Area**

Office	Name	Designation	Contact No./Mobile No.
DDR, Barrackpore Control Room	Swarup Mondal	DDR, Barrackpore	76040 68602
	Ranu Samajdar Hira	Ex-officio Deputy Director	82400 74377
	Nandadulal Das	Rationing Officer	83482 43720
	Priya Pal	Rationing Officer	90643 94629
	Nirmalendu Goldar	Chief Inspector (F&S)	70031 38779
	Amit Sarkar	Inspector (F&S)	94341 85828
	Prabir Pal	Inspector (F&S)	96142 63563

**District Disaster Management Plan 2022-2023 Department  
(WBSEDCL)  
North 24 Parganas Region**

**District Profile of North 24 Parganas in respect of Electric connection:**

**No of Customer Care Centres: 54 nos**

**No of Customers (as of June 21): 20,92,923**

**No of division: 6**

**Area covered: 3993.95 Sq. KM**

The WBSEDCL (electricity) is amongst the most affected sectors after any disaster in the district.

**Major roles and responsibilities of WBSEDCL: SOP During a disaster situation**

On receiving information about any impending disaster like cyclones, floods etc. Is as follows:

- ✓ The existing L.T. Mobile Maintenance Vans at every C.C.C. under the control of the Station Manager and H.T. Mobile Maintenance Vans at every 33/11KV Sub-Station under the control of the Divisional Manager are to be deployed round the clock on a need basis.
- ✓ Additional maintenance gangs with tools & tackles to be deployed on a need basis at individual blocks/wards following assessment of the extent of damage by Divisional Managers.
- ✓ Advance assessment of store materials to be done by Divisional Manager & Store-in-Charges and adequate buffer stock to be maintained at every block/municipality level with a special stock of steel tubular poles at flood-prone areas of Basirhat, Bongaon and Barasat Division.
- ✓ Toll-Free numbers for registering complaints/information about faults, system damage etc. are to be kept operational.
- ✓ Special 24x7 Control Room to be made operational at Regional Level for coordination and monitoring of system restoration activities and keeping liaison with district administration and various government departments.
- ✓ Full strength of departmental and contractual staff to be deployed in affected areas.

**SOP followed on receiving any alert**

On receiving alerts from Zonal Call Centre through a Toll-Free number or from Control Room or any other source, the following steps are followed:

- ✓ Designated Mobile Van will move to the area of alert for restoring the fault or damaged system.
- ✓ The extent of damage will be assessed and appropriate fault restoration time to be conveyed to the monitoring officer.
- ✓ Additional manpower with materials may be deployed on a need basis.
- ✓ Electrical system is to be kept in idle condition In case of any area getting inundated due to flooding or there is a probability of distress to life or property with information to District Administration.

**Number of Power station and Sub-station details: 52**

Type of station (Station/Sub-Station)	Area located	Area covered by this station (Blocks, Municipality, Corporation)	Amount of electricity supplied (KV)		Contact details of Power station
33/11 KV	Sajirhat	Barasat, Barrackpore-II	3x10	30	Divisional Manager Barrackpore Division - 8900798041
33/11 KV	Barrackpore	Barrackpore	3x10	30	
33/11 KV	Belghoria	North Dum Dum	3x10+2*6.3	42.6	
33/11 KV	Ghola- Sodpore	Panihati, Khardah	3*10	30	
33/11 KV	Old- Calcutta	Barrackpore	2*10+3*6.3	38.9	
33/11 KV	Mohanpur (Cnda)	Barrackpore	2*10	20	
33/11 KV	Mohispota	Panihati	3*10	30	
33/11 KV	Dangapara	Titagarh	2*10	20	
33/11 KV	Khardah	Khardah	2*10	20	
33/11 KV	New- Barasat	Barasat	3*10+3*6.3	48.9	

33/11 KV	Berachapa	Deganga	10+3*6.3	189	Divisional Manager, Barasat Division - 8900798058
33/11 KV	Nilganj	Barrackpore I	3*6.3	18.9	
33/11 KV	Anantapur	Barasat I	2*10	20	
33/11 KV	Abdalpur	Madhyamgram	3*10+6.3	36.3	
33/11 KV	Amdanga	Berachampa, Deganga	2*6.3	12.6	
33/11 KV	Jeerat	Amdanga	2*6.3+5	17.6	
33/11 KV	Bira	Ashokenagar	10+6.3	16.3	
33/11 KV	Regent Garment	Madhyamgram	2*10	20	
33/11 KV	Sisir Kunja	Barasat I	2*10	20	
33/11 KV	Larica	Barasat I	2*10	20	
33/11 KV	Ganganagar	Madhyamgram, New Barrackpore	1*10	10	
33/11 KV	Habra	Habra	10+3*6.3+3.15	32.05	Divisional Manager, Habra Division - 8900798113
33/11 KV	Jaleswar ( Gaighata)	Gaighata	10+2*6.3	22.6	
33/11 KV	Banipur	Ashokenagar - Kalyangar	2*10	20	
33/11 KV	Kalyani Spining Mill	Habra I	10+6.3	16.3	
33/11 KV	Gobardanga	Gobardanga	10+2*6.3	22.6	
33/11 KV	Banbania	Ashokenagar	10+6.3	16.3	
33/11 KV	Mogra	Habra I	2*6.3	12.6	
33/11 KV	Basudebpur	Barrackpore 1	2*10	20	Divisional Manager, Naihati Division - 8900798129
33/11 KV	Kanchrapara	Kanchrapara, Halisahar	2*10+2*5	30	
33/11 KV	Naihati Jute Mill	Barrackpore 1	3.15+5	8.15	
33/11 KV	Chord Road	Barrackpore 1, Garulia	3*10+6.3	36.3	
33/11 KV	Golaphatak	Naihati, Barrackpore 1	10+2*6.3	22.6	
33/11 KV	Halishahar	Barrackpore 1	1*10+2*6.3	22.6	
33/11 KV	Gouripur	Naihati, Barrackpore 1	6.3+3.15+5	14.45	
33/11 KV	Panpur	Kanchrapara, Bhatpara	10+2*6.3	22.6	
33/11 KV	Rishi Bankim Industrial Park	Barrackpore 1	2*10	20	
33/11 KV	Arbelia	Haroa	2*10+6.3	26.3	Divisional Manager, Basirhat Division - 8900798085
33/11 KV	Basirhat	Basirhat II	3*6.3	18.9	
33/11 KV	Haroa	Haroa	10+2*6.3	22.6	
33/11 KV	Hasnabad	Hasnabad, Taki	10+6.3+5	21.3	
33/11 KV	Serapole	Swarupnagar	10+6.3+5	21.3	
33/11 KV	Hingalganj	Hingalganj	10+6.3	16.3	
33/11 KV	Nazat	Baduria, Sandeshkhali	10+6.3	16.3	
33/11 KV	Baduria	Baduria	2*6.3	12.6	
33/11 KV	Badartala 33/11 Kv	Basirhat I	2*10	20	
33/11 KV	Thakurnagar	Gaighata	2*6.3	12.6	
33/11 KV	Helancha	Bagda	2*6.3+3.15	15.75	Divisional Manager, Bongaon Division - 8900798027
33/11 KV	Bangaon	Bongaon	3*10+6.3	36.3	
33/11 KV	Chandpara	Gaighata	2*6.3	12.6	
33/11 KV	Meharani	Bagda	5+3.15	8.15	
33/11 KV	Nataberia	Bagda	2*6.3	12.6	

**Power Stations & Sub-Stations likely to be affected mostly by any natural calamity (Flood, cyclone etc.):**

Habra, Jaleswar (Gaighata), Banipur, Kalyani Spinning Mill, Gobardanga, Banbania, Mogra, Arbelia, Basirhat, Haroa, Hasnabad, Serapole, Hingalganj, Nazat, Baduria, Badartala 33/11kv, Thakurnagar, Helancha, Bongaon, Chandpara, Meharani, Nataberia, Berachampa, Nilganj, Anantapur, Abdalpur, Amdanga, Jeerat.

**Type of damages identified to have occurred after any disaster in the district.**

1. Conductor snapping
2. Breaking of pole
3. Physical damage to Transformer
4. Snapping or loosening of Service cables

5. Damage to Insulator & other peripherals
6. Inundation of switchyards and control rooms
7. Damage to meters and meter rooms

**Estimated restoration time for major and minor faults in electricity supply: Standard Operating Procedure followed in such cases:**

Major faults: 7-8 hours (restoration time may vary depending on the severity of the damage, daylight availability, and accessibility to the area)

Minor faults: 1-2 hours (restoration time may vary depending on the severity of the damage, daylight availability, and accessibility to the area)

**Type of resources kept as a buffer stock to combat disaster eventualities:**

- (1) PCC pole, Rail pole, Steel Tubular Pole (for flood-prone areas)
- (2) ACSR Conductor
- (3) LT AB Cable
- (4) HT & LT Cables
- (5) Distribution Transformer
- (6) Insulator and suspension hardware accessories
- (7) Iron materials
- (8) Chain pulley, tools & tackles
- (9) Additional Maintenance Gangs at each Block

**Manpower is likely to be engaged for restoration of connectivity during disaster and plans for restoration where only 50% of manpower is allowed as per COVID norms.** Usually, full manpower is deployed in affected areas on an emergent basis.

**SOP followed for restoration and maintenance of Electricity lines, poles etc. during normal time:**

Preventive maintenance includes planned shutdowns for trimming of tree branches and repair & replacement works.

Breakdown or fault information is received through Toll-Free numbers, missed call alerts or any other source. The H.T. or L.T. Mobile Maintenance Van of the designated area where the fault occurred will be deployed depending on the voltage level of the electrical infrastructure affected due to the fault.

**SOP followed for safety measures at power transmission units during normal times and the emergency period**

The utilisation of Personal Protective Equipments like safety helmet, safety vest, full-body harness, gloves, and gumboots and ensuring safety protocols including permit-to-work, shutdown clearance, discharge rod etc. are followed in both normal and emergency period. Isolation of any live electrical system from a power source likely to be affected by the cyclone, flooding or any other disaster is undertaken with the disbursement of information to the District Administration during the emergency period.

**Measures adopted for the safety of workers during emergency restoration during a disaster period:**

Providing Personal Protective Equipment like safety helmet, safety vest, full-body harness, gloves, and gumboots and ensuring safety protocols including permit-to-work, shutdown clearance, discharge rod etc. are adopted.

**Compensation provision for Death and injury of workers during any restoration work**

All departmental employees are covered under the WBSEB (Medical Attendance and Treatment) Regulations, WBSEB Employees' (Death-Cum-Retirement Benefit) Regulations, Payment of Gratuity Act and other relevant statutory acts of the government.

All contractual employees are covered under the Employees' State Insurance Act, Employees' Provident Fund Organisation Act, Workmen's Compensation Act, Group Insurance Scheme and other relevant statutory acts and schemes of the government.

**Name and details of Nodal person to be contacted for communication during crisis/disaster period for 2022-2023**

<b>Designation</b>	<b>Area covered</b>	<b>CUG Mobile Number</b>
Divisional Manager, Barrackpore Division	Block: Barrackpore II Municipality: Barrackpore, Khardah, Titagarh, North Dum Dum, Panihati, North Barrackpore	8900798041
Divisional Manager, Barasat Division	Block: Amdanga, Deganga, Barasat I & II Municipality: Madhyamgram, Barasat, New Barrackpur	8900798058
Divisional Manager, Habra Division	Block: Swarupnagar I & II, Gaighata, Habra I & II Municipality: Habra, Ashokenagar Kalyangar, Gobardanga	8900798113
Divisional Manager, Naihati Division	Block: Barrackpore I, Municipality: Bhatpara, Halisahar, Kanchrapara, Naihati, Garulia	8900798129
Divisional Manager, Bongaon Division	Block: Bongaon, Bagda, Gaighata, Municipality: Bongaon	8900798027
Divisional Manager, Basirhat Division	Block: Baduria, Basirhat I & II, Sandeshkhali I & II, Hasnabad, Hingalgunj, Haroa, Swarupnagar Municipality: Baduria, Taki	8900798085

**SOP followed for uninterrupted power supply to hospitals, safe homes and residents affected by COVID & estimated time of restoration in case of any power failure.**

Dedicated feeders by underground cables or AB cables and transformers depending on technical feasibility & priority attending of faults within the shortest possible time depending on the severity of the damage.

**SOP is followed for ensuring the safety of maintenance workers during COVID.**

Ensuring utilization of masks, sanitizers, and social distancing norms. Providing a clean and hygienic working environment. Regular sanitization of vehicles and offices, building, control room, etc.

**SOP for providing uninterrupted power supply to crematorium during COVID pandemic.**

Dedicated feeders by underground cables or AB cables and transformers depending on technical feasibility & priority attending of faults within the shortest possible time depending on the severity of the damage.

**Damage due to Cyclone AMPHAN/ and lessons learned/ Plans develop to address such future eventualities:**

8 mtr long PCC pole: 42053 nos

9 mtr long PCC pole: 2350 nos

Rail pole: 293 nos

ACSR Conductor: 1676.32 Km

Other equipment and peripherals.

Conversion of existing bare conductor overhead lines to an underground system including 33KV power sources to 33/11KV Substations for improved system redundancy and AB Cable for L&MV power lines under various schemes of the government to minimize interruption of power due to inclement weather conditions during cyclone or thunderstorms. Regular trimming of tree branches near overhead lines. Priority on the engagement of mobile maintenance vans at C.C.C.s and sub-stations of the cyclone and flood-prone areas. Erection of dedicated feeders and installation of separate transformers for hospitals, health centres, crematoriums, administrative buildings, and other vital buildings. Introduction of SMS and missed call services for call docketing by consumers and the general public in addition to Toll-Free numbers.

**Control room details for Crisis/Disaster period:**

Emergency 24x7 Toll-Free Number: 1800-345-5220 / 5221

Missed Call Alert Number: 8422990337

**Regional Control Room**

Address: North 24 Parganas Regional Office, WBSEDCL, Administrative Building, B.T Road, Vivek Nagar,  
North 24 Parganas, Pin 700119

Contact No.: 8900798018

**Disaster Management Plan 2022-2023**  
**Department of Forest, 24-Parganas (North) Division**

• **Department of Forest, 24 –Parganas (North) Division, Barasat.**

In the entire district of North 24-Parganas, there is only one patch of Forest (Natural High Forest) “Parmadan Reserve Forest”, having an area of 93.70 ha. Within this Reserve Forest 64.00 ha. Having fenced enclosure was notified as Bibhutibhushan Wild Life Sanctuary vide Gov. Notification No.-2776-For/11-4/98 dated 19-08-1998. Bibhutibhushan Wild Life Sanctuary is located in the North-Eastern corner of the 24-Parganas (North) Division, in West Bengal on the bank of river Ichamati. The sanctuary is situated between 23 11’36.84” N Latitude and 88 46 23.94” E and 88 46 23.94” E Longitude and has a total area of 64.00 ha. It has no boundary sharing with Bangladesh.

**Problem:** Anthropogenic pressure, shortage of natural fodder, Flood in Ichamati river- chances of engulfing the Forest area. Having 01 (one) no. JFMC, comprising 37 members.

• **Office address with Email, Fax no, landline number:**

Office of the Divisional Forest Officer, 24-Parganas (North) Division, Court complex(Nair Barasat Bus Stand) Barasat, North 24-Parganas District, Phone –(033) 2552-0968, email- dfo24pgsn@yahoo.co.in & dfo24pgsn-wb@nic.in

• **Name of Divisional Forest Officer with Mobile Number:**

Niranjita Mitra, WBFS Mob. No. 9830044254

• **Contact details of persons in the control room during a disaster (Block-Sub-Division & District):**

Name of Range officer with Range & Mobile No	Location of the Rang	Name of the Beat with Contact No.	Location of the Beat	Jurisdiction
Sri Bhaskar Jyoti Paul, Range officer, Barasat S.F. Range, Mob: 9330826743	Rathtala, Barasat under Barasat Sub Division	Barasat S.F. Beat Sujoy Halder Mob:7407925603	Barasat	Barasat I & II, Habra I & II, Deganga, Rajarhat, Amdanga Blocks & concerned Municipality.
Sri Subhasis Halder, Range officer, Barrackpore S.F. Range, Mob: 8637837733	Chakkathalia, Amdanga under Barrackpore Sub Division	Barrackpore S.F. Beat Debabrata Lahiri, Mob:9748186800	Chakkathalia	Barrackpore I & II, Panchayat Samiti & concerned Municipality
Sri Chirabrata, Range officer, Bongaon S.F. Range, Mob: 9775253170/ 9064004921	Bongaon Station Road under Bongaon Sub Division	Bongaon S.F. Beat Ankita Roy, Mob:9088231016	Bongaon	Bongaon, Panchayat Samiti & concerned Municipality
		Parmadan S.F. Beat Tapan Kr. Mallick, Mob:9647117904	Parmadan	Bagdah Panchayat Samiti
Sri Anjan Biswas, Range officer, Basirhat S.F. Range, Mob: 9609315212	Martin Road Jamrultla near electric Office, Basirhat Sub Division	Basirhat S.F. Beat, Tusher Sarkar, Mob:8001881096	Basirhat	Basirhat I & II and Hasnabad, Swarupnagar, Baduria, Panchayat Samiti & concerned Municipality
Sri Anjan Biswas, Range officer, Rampura S.F. Range, Mob: 9609315212	Minkhan under Basirhat Sub Division	Minkhan S.F. Beat, Subir Ghosh, Mob:8001881096	Minakhan	Minakhan, Haroa, Sandashkali I & II, Panchayat Samiti, Hingalganj (except area under STR)

- **Contact details of officers at Sub Division and Block Level:**

Sri Bhaskar Jyoti Paul, Range officer, Barasat S.F. Range, Mob: 9330826743  
 Sri Subhasis Halder, Range officer, Barrackpore S.F. Range, Mob: 8637837733  
 Sri Anjan Biswas, Range officer, Rampura S.F. Range, Mob: 9609315212  
 Sri Chirabrata, Range officer, Bongaon S.F. Range, Mob: 9775253170  
 Mob: 9064004921

- **Total area under forest department:-**

Area	Total Area	Officer Number for Contact
Bagdha Block	93.70 Ha.	Chirabrata Roy 9775253170 / 9064004921

- **Total area of forest vulnerable to flood, Tsunami, Cyclone (Area in Sq. Km)**

93.70 Ha.

- **Plans to restore forest damage incurred in the district by disaster:**

If any damage occurs, accordingly measures are being taken to restore the damage.

- **History of past Disaster and loss occurred to forest areas:**

- During Sep 2000, the Sanctuary was badly affected by a devastating flood. The entire population had been threatened to be washed away from the enclosure. More than 200 deer were dead & few nos. Were washed away. However considerable no. of deer could be rescued from the nearby villages with the help of local villagers.
- During May 2020, the Sanctuary was badly affected by Cyclone Amphan. Entrance gate, 50 RMT of a brick wall, 1200 RMT of wove wire, iron angle fence & deer enclosure fencing, 50 RMT boundary wall of children's Park & 2 nos. Playing equipment, 11 nos. C.C.T.V, 250 Sq-miles aviaries have been severely damaged. May trees were uprooted in the area during this period.

- **Human habitation adjoining to forest vicinity is likely to be affected if the forest is affected by any disaster:**

Nil

- **Prevention measures are taken by the forest department to reduce human and animal conflict resulting from disaster situations:** But not applicable since there are no such wild animals.

- **Steps were taken by the forest department to stop the intrusion of the community into the forest during disaster period and poaching of animals with illegal felling of trees:**

Fencing is done all around the Wildlife Sanctuary and patrolling is done by the staff all around the clock.

- **Schemes provided by the department for victims affected by cases of human-animal conflict/attack etc. in normal times and during a disaster:** Nil, since there is no such incident recorded in the recent past.

- **Resources available with the department for search and rescue and patrolling during disaster & immediate evacuation:**

A special team is formed for search and rescue operations during disasters. Boat and other accessories are hired and help of local villages is being taken.

- **Location of watch towers for monitoring during normal times and during a disaster:**

Nil

- **SOP for awareness of any disaster threat in the forest area in the forest area:**

Miking, patrolling by staff.

- **SOP for any outbreak of infectious diseases among animals/wildlife:**



Vaccination, Quarantine, and Sanctuary are kept closed for outsiders during that period and proper sanitation is being done.

- **SOP for be taken for reforestation of affected area due to any disaster:**

As per the actual damage report from the field.

- **Steps to be taken for reforestation of affected area due to any disaster:** An afforestation Programme is being taken up as per requirement.
- **Type of saplings to be planted and reasons behind for implementation of such saplings:**
  - a) Fruit/ fodder saplings.
  - b) Local saplings.
- **Steps /Programmes taken to combat issues of climate change in the Sundarbans region and the district by the department:** Plantation.
- **SPO was taken for prevention of awareness among forest dwellers/officials:**
  - a) Staff awareness program has been taken,
  - b) Formation of Quick Response team,
  - c) Storage of dry food,
  - d) Keeping overhead water tank fully loaded etc.
- **Miscellaneous (Add any other relevant information):**

Quick Response Teams have been formed in five Range Offices.
- **Major damage due to Cyclone AMPHAN/and lessons learned:**

A major portion of fencing around the sanctuary was damaged & few trees were uprooted. Fences and other damages need to be protected and trees that are vulnerable need to be protected on an urgent basis.
- **Plans develop to address such eventualities:**
  - a) Formation of Quick Response Team,
  - b) Storage of dry food,
  - c) Keeping overhead water tank fully loaded etc.
- **Steps were taken for Plantation and restoration of trees due to AMPHAN:**

A plan has been taken to plant fruit-bearing seedlings aside from BBWLS.

**Disaster Management Plan 2022-2023  
Bidhannagar Police Commissionerate**

<b>Designation</b>	<b>Contact Details Landline / Fax</b>	<b>Mobile Number</b>	<b>Email</b>
Commissioner of Police, Bidhannagar	2335-8286	9073343300	nagarpalbidhannagar@gmail.com
DCP HQ, Bidhannagar	2335-2011	9073343303	dcphqbdn@gmail.com
DCP Airport & Additional Charge of DCP DD BDN	2324-2143	9073343306	dcpbdnzone1@gmail.com
DCP Bidhannagar	2334-8287	9073343307	dcp2office@gmail.com
DCP, New Town Zone	2324-1074	6292235591	dcpnewtownbdnpc@gmail.com
DCP Traffic, Bidhannagar	2324-1073	9073343304	dctrfficbdn@gmail.com
ADCP SB, Bidhannagar	2334-7009	9073343305	dcsbcontrol@gmail.com
ACP New Town & Additional charge of ACP Traffic-II	2324-1252	9073343310	acpairport.bdnpc@gmail.com
ACP Airport	2571-0318	9073343311	acpaptz2@gmail.com
ACP North Bidhannagar	2358-5024	9073343312	acpbdn@gmail.com
ACP South Bidhannagar & Additional charge of ACP Traffic		9073343313	acpbdnz1@gmail.com
ACP Rajarhat	2324-1000	6292235593	acprajarhat@gmail.com
ACP (HQ), Bidhannagar	234-10421	9073343309	acphqbdnpc2019@gmail.com
Additional charge of ACP EB BDNPC	2367-0184	8240554979	acpddbnd@gmail.com
ACP SB, Bidhannagar	2334-3080	7003494699	dcsbcontrol@gmail.com
ACP (HQ), Bidhannagar	2341-0421	9073343309	acphqbdnpc2019@gmail.com
ACP (AP), Bidhannagar	2341-0426	9073343319	acpapbidhannagar@gmail.com
IC North PS	2358-8799/ 2337-3343	9073343321	icbidhannagareastps@gmail.com
IC Bidhannagar South PS	2335-1047	9073343323	icbidhannagarsouthps@gmail.com
IC Bidhannagar East PS	2359-0849	9073343325	icbidhannagareastps@gmail.com
IC Electronics Complex PS	2367-9779	9073343327	icelectronicsexp@gmail.com
IC Lake Town PS	2534-4402	9073343329	iclaketownps@gmail.com
IC Baguiati PS	2559-8799	9073343331	ocbaguiatips@gmail.com
IC Airport PS	2511-8292	9073343333	icairportps@gmail.com
IC New Town PS	2324-6076	9073343335	ocnewtownps@gmail.com
IC NSCBI Airport PS	2511-4001	9073343337	icnscbips@gmail.com
IC Rajarhat PS	2573-3289	9073343339	rajarhatps@gmail.com
IC Narayanpur	2519-5008	6292235596	icnarayanpurps@gmail.com
IC Technocity PS	2962-3600	6292235595	pstechnocity@gmail.com
IC Eco Park PS	2962-3333	6292235594	ecoparkpolicestation@gmail.com
IC Cyber Crime PS	2359-5586	9073343341	bdncyberps@gmail.com
O/C BDN Women PS	2367-0006	9073343343	womenpsbidhannagar@gmail.com
RI Bidhannagar	2341-0459	9073343355	reserve.ins.bdn@gmail.com

<b>Number of Police Stations: - 15</b>				
<b>Name of Police Stations</b>	<b>Area Under Its Jurisdiction (Boundary details)</b>	<b>Blocks, Municipality (Ward Numbers) Corporations (Ward Numbers) Covered</b>	<b>Contact Number of Police Station / Email Id</b>	<b>Estimated Average Manpower of the PS</b>

Bidhannagar South PS	The Jurisdiction of BDN South PS has shared the main road of EM Bypass which falls under the Kolkata Police Jurisdiction. The Police Station is surrounded by Belegata PS, Phoolbagan PS and Pragati Maidan PS all under Kolkata Police. On the other hand, it shared the border of Electronic Complex PS and Bidhannagar North PS both under the Bidhannagar Police Commissionerate	It falls under Bidhannagar Municipal Corporation comprised Six Wards are follows: - 33,34,35,36,37,38.	033-2335 1047 / 9073343323 Email ID- icbidhannagarso uthps@gmail.com	40 Head
Lake Town PS	Bagjola Canal (North Side, Bordering PS Dum Dum), Bagjola Canal (South Side, Salt Lake Side, Bordering PS Bidhannagar North), Arati Harijan Pally (East Side, Bordering PS Baguiati) & Bagjola Canal West Side, Dakshindari Side, Bordering PS Ultadanga)	South Dum Dum Municipal Corporation (Ward No -19, 20, 28, 29,30,31,32,33,34 & 35 )	033-25344402 / iclaketownps@gmail.com	40 Heads
Baguiati PS	Arjunpur, Kaikhali, Dasodrone, Atghora, Jyangra, Jagatpur, Kestopur, Dum Dum Park	Bidhannagar Municipal Corporation Ward No. 5, 6, 7, 8, 9, 10, 11, 12, 13, 14, 15, 16, 17, 18, 19, 20, 23, 24, 25 & 26	033-2559-8799 ocbaguiatips@gmail.com	60 Heads
Bidhannagar East PS	North-Baguiati PS, South-BDN South PS, East-EC PS, West-BDN North PS	BMC (Ward No. 29, 30, 32)	033-2359-0849 icbidhannagareastps@gmail.com	35 Heads
Narayanpur	East: - Rajarhat PS & Ecopark PS (BDN PC), West:- Airport PS(BDN PC) North:- Madhyamgram PS ( Barasat PD), South:- Airport PS & Baguiati PS (BDN PC)	Rajarhat Block Ward no 1,2,3 & 4 of BMC. Ward no 26 of Madhyamgram Municipality. Ward no 16 of Uttar Dum Dum Municipality.	PH: 033-25195008 icnarayanpurps@gmail.com	35 Heads
Airport PS	North - Madhyamgram PS - Sahara Ghospara- West - New BKP PS - Nimta PA - Nabajiban Bazar - Dum Dum PS - Chandpurpally- East - Narayanpur PS- South- Baguiati PS	North Dum Dum Municipality (ward No-1, 15, 17, 18 (part), 19 (part) 32,33), Madhyamgram Municipality (ward No-26 (part), 24 (Part), 27, 28 & BMC - Ward -5, 6 & 7	Airport PS Phone No-2511-8292/ 6292121103 Email Id- icairportps@gmail.com	40 Heads
Eco Park PS	New Town PS, Baguiati PS Techno City PS, Narayanpur PS	Ward No.- 12(Partly),13,14,20(Partly)	2962-3333 & 6292121108	30 Heads
New Town PS	North - Baguiati PS, South - KLC PS, East- Eco Park, Technocity & West- BDN EC PS	Ward No. 21,22,26(Part),27, Pachayet - 01 & NKDA areas	033-23246077 & ocnewtownps@gmail.com	40 Heads
NSCBI Airport PS	North - Airport - East - Narayanpur - South- Baguiati .	Dum Dum Municipality, ward No 04,05,11,17	9830104010 / icnscbips@gmail.com	35 Heads

		Rajarhat Gopalpur Municipality, ward no 05,06 Madhyamgram Municipality, ward No 26		
Rajarhat PS	North- Madhyamgram PS, East- Kashipur PS, South- Eco Park PS, Techno City PS, West- Narayanpur PS	Block- Rajahat (name of GPs-covered Bishnupur-I Rajarhat Bishnupur-II & Chandpur. Block Barasat-II name of GP covered Kirtipur-II	Contact Number 033-2573 3289/7002 Email Id- rajarhatps@gmail.com	40 Heads
Techno City PS	West - New Town PS, North- Eco Park PS, East - Rajarhat PS, South KLC PS, Kashipur PS)	Block- Rajahat (Patharghata GP, NKDA Area)	033-2962 3600 / pstechnocity@gmail.com	30 Heads
Electronics Complex PS	NORTH- NEW TOWN PS. SOUTH - BDN SOUTH PS. WEST - BDN EAST PS. EAST -BDN SOUTH PS & KLC PS.	Bidhannagar Municipality Corporation, Ward NO. 28	033-23679779/ icelectronicsexp@gmail.com	30 Heads
Bidhannagar North PS	North-Lake Town PS & Baguiati PS, South- BDN South PS, East-Bidhannagar East PS, West-Kolkata Police Jurisdiction.	BMC (Ward No.30, 31, 39, 40 & 41)	033-2337-3343 / icbidhannagarnorthps@gmail.com	50 Heads
Bidhannagar Cyber Crime PS	Bidhannagar North PS Campus	BMC Ward No.31	033-2359-5589	15 Heads
Bidhannagar Women PS	Electronics Complex PS Campus	BMC Ward No. 28	033-2367-0006	08 Heads

**The area most vulnerable to any disaster (fire, flood, Cyclone, communal riot, stampede from public gathering, chemical leakages)**

Name of Police Stations	Type of Disaster	Area Mostly Vulnerable to any disaster	Probable time of Occurrence
Bidhannagar South PS	N/A	NIL	N/A
Lake Town PS	Nil	Nil	Nil
Baguiati	Cyclone / Fire	Jagatpur, Kestopur, Arjunpur, Kaikhali, Atghora, etc were highly crime prone zone	N/A
BDN East PS	Fire	i) 9 No Island Basti ii) SA Khaldhar Basti	N/A
Airport PS	Flood	1) Haralal Pukurpara, Bisharpara, 2) Nichupara, Bisharpara, 3) naptebagan, Kaikhali, 4) Sarat Colony Mathpara, 5) Daspara, Kaikhali, 6) Azadhind Garh, Salua, 7) Bidhanpally, 8) Ganganagar Khalpar, 9) Scoutpara	Rainy Season
Eco Park PS	Cyclone	Ghuni, Jatragachui, Sulunguri	N/A
New Town PS	Fire	Canal Side near Gouranga Nagar Dhalai Bridge, Nibedita Pally	N/A
NSCBI Airport PS	Cyclone / Fire	Kolkata Airport	N/A

Rajarhat	Cyclone	All Area under Rajarhat PS	Rainy session
Techno City	Cyclone, Fire	All PS Area (Cyclone) & Fire- (High Rise Building)	N/A
Electronics Complex PS	N/A	N/A	N/A
Bidhannagar North PS	N/A	N/A	N/A

Location of Reserve Forces available under this Commissionerate / Police District to be used for search and rescue			
Name of the Reserve Unit	Located at	Manpower of the Unit	Resources available
Bidhannagar Police Lines	BDN East PS Complex, SA Block, Sector-II, Kolkata-700091	200	100

➤ **Standard Operating Procedure to be followed after Early Warning on any disaster from State / District Administrations**

- ✓ The Commissioner of Police (CP) will coordinate all the set procedures of the Police. The CP will also coordinate with Military Service Personnel in the area under relief operations.
- ✓ The Deputy Commissioner of Police (Traffic) will restrict or restrain traffic movement and communicate to the Commissioner of Police, and the Deputy Commissioner of Police (HQ).

➤ **SOPs during Disasters by the Police Commissionerate**

• **Prevention Activities:**

- ✓ Keep the force in general and the RAF in particular fighting fit for search, rescue, evacuation and other emergency operations at all times through regular drills. Procurement and deployment of modern emergency equipments while modernizing existing infrastructure and equipments for disaster response along with regular training and drills for effective handling of these equipments.
- ✓ Focus on better training and equipments for RAF for all types of disasters. Rotation of members of DRAF so that the force remains fighting fit. Ensure that all communication equipments including wireless are regularly functioning and deployment of extra wireless units in vulnerable pockets.
- ✓ Ensure interchangeability of VHF communication sets of police and SDMA supplied units, if required. Keeping close contact with the District Administration & Emergency Officer.
- ✓ Involvement of the local army units in response planning activities and during the preparation of the contingency plans, ensure logistics & other support to armed forces during emergencies.

• **Response Activities:**

- ✓ Security arrangements for relief materials in transit and camps etc. Senior police officers to be deployed in Control Rooms in District and deploy personnel to guard vulnerable embankments and other risk points. Arrangement for the safety. Coordinate search, rescue and evacuation operations in coordination with the district administration. Emergency traffic management. Maintenance of law and order in the affected areas. Assist administration in taking necessary action against hoarders, black marketers etc.

Resources available for Community awareness and evacuation: (Public Addressing)			
Name of Police Station	Name of Resources	Located at	Contact details of Officials
Lake Town PS	Conservancy, SDDM	North Dum Dum Municipality	033-25602357
Lake Town PS	Water Work, SDDM	North Dum Dum Municipality	033-25602357
Lake Town PS	Health	North Dum Dum Municipality	033-25602357
Lake Town PS	Vehicle	North Dum Dum Municipality	033-25602357
Lake Town PS	Ambulance	North Dum Dum Municipality	033-25602357
Lake Town PS	Electrical Department,	North Dum Dum Municipality	033-25602357

	SDDM		
Lake Town PS	Fire	Manicktala Fire Station	033-23207489
Narayanpur	BMC	Poura Bhawan, FD - 415A, Sector - III, Salt Lake City, Kolkata- 700106	033 - 2334 0314
Airport PS	PH & Conservancy, NDDM	North Dum Dum Municipality	8777479760
Airport PS	Water Work, NDDM	North Dum Dum Municipality	9830681878
Airport PS	Electrical Department, NDDM	North Dum Dum Municipality	8910897337
Airport PS	CIC (Health & Conservancy)	Madhyamgram Municipality	9830059677
Airport PS	CIC (Electric & Water)	Madhyamgram Municipality	9836590943
Airport PS	Water Supply	Madhyamgram Municipality	9433339777
Airport PS	A.E. (P.W.D)	Madhyamgram Municipality	9830792530
Airport PS	Electrical Department, NDDM	Madhyamgram Municipality	9732854686
Airport PS	Conservancy	Madhyamgram Municipality	9434365154
Airport PS	Vehicles	Madhyamgram Municipality	9836161887
Airport PS	Health	Madhyamgram Municipality	9831138264
Airport PS	Ambulance	Madhyamgram Municipality	9836133325
Airport PS	Fire Station	Madhyamgram Municipality	9674368850
Airport PS	Electric Supply Madhyamgram	Madhyamgram Municipality	7449304646
Airport PS	Unique Project, Salua bazar	Bidhannagar Municipal Corporation	8420016764
Eco Park	Jatragachi FP School	Jatragachi Paschimpara	9051702625
Eco Park	Sulunguri FP school	Sulunguri	8479039636
New Town PS	Gobinda Nagar Community Hall	Gobinda Nagar, Purbasa	ASI Balaram Mondal -8777256053
Rajarhat PS	Civil administration and local administration	Block Development Office & Panchayet Office	033 2573 6386
Techno City PS	Civil administration and local administration	Block Development Office & Panchayet Office	033 2573 6386
Bidhannagar South PS	Nil	Nil	Nil
Electronic Complex PS	Nil	Nil	Nil
Bidhannagar North PS	Nil	Nil	Nil
NSCBI Airport PS	Nil	Nil	Nil

<b>Area which can be used for Temporary shelter.</b>			
<b>Name Police Station</b>	<b>Area of Safe Shelter / Name</b>	<b>Approximate Capacity intake</b>	<b>Role of the local PS during the period</b>
Bidhannagar South PS	Sukantanagar Vidya Niketan (H.S)	300	Police may play an active role to rescue the effected persons and arrange their proper shelter. Police can also make liaison with the concerned Dept. of Government (DM & other offices) for providing food, medicines and other amenities.
Bidhannagar South PS	Khasmahal Flood Center	300	
Baguiati PS	Chinerpark Area	200 - 250	
BDN East PS	Aurobindo Institute of Education, CL Block	500	
BDN East PS	Acharya Prafullya Chandra High School, BK Block	500	
Narayanpur PS	Ramkumar Kamala Vidyalaya	200	

Narayanpur PS	Kadihati Kalinath High School	180	Police may play an active role to rescue the effected persons and arrange their proper shelter. Police can also make liaison with the concerned Dept. of Government (DM & other offices) for providing food, medicines and other amenities.
Narayanpur PS	Ganganagar Biharilal High School	200	
Narayanpur PS	Derozio College	350	
Eco Park PS	Jatragachi F.P. School	50 Persons	
Eco Park PS	Sulonguri F.P. School	50 Persons	Police may play an active role to rescue the effected persons and arrange their proper shelter. Police can also make liaison with the concerned Dept. of Government (DM & other offices) for providing food, medicines and other amenities
New Town PS	Nabin Chandra F.P. School	150-200 persons	
NSCBI Airport PS	Old Terminal Building	200 Heads	
Rajarhat PS	Devaki Memorial School	1000	
Rajarhat PS	North Point Secondary School	1000	
Techno City PS	Chhapna High Madrasha School	1000	
Techno City PS	Patharghata High School	1000	
Bidhannagar North PS	Bidhannagar Collage, Salt Lake, Sec-I, Kol-64.	500 persons	
Bidhannagar North PS	BD Govt. High School, BD-Block, Salt Lake, Sec-I, Kol-64.	200 Persons	
Electronics Complex PS	Nil	Nil	
Lake Town PS	Nil	Nil	

There is no DMG Group with the Police Commissionerate.

<b>Dog Squad details for Search and Rescue</b>			
Location of the Unit	No of canines available	Types of training Provided to them (Search and rescue, bomb detection, Gas / Chemical leak etc.)	Contact details of the Unit
Dog Squad under Police Training College, Barrackpore (SVSPA)	1	Sniffer Dog	Handler- Debasish Koyal 9836396406

<b>No. of Ambulances / Trauma care available for rescue operations during disaster with Police</b>		
Location of Ambulance	Contact details	Maximum intake of Ambulance
AMRI Salt Lake, JC-16 &17	2335-7710 & 2335-8595	1 Head
Columbia Asia Hospital, IB Block	033- 39898969	1 Head
Subodh Mitra Cancer Hospital And Research Centre, IB Block	23580201, 23341628 / 32 / 48	1 Head
Susrut Eye Foundation, HB Block	9433060112	1 Head
Dr. B.N.Chakraborty's Hospital For Institute of Reproductive Medicine, HB Block	033-2321-5125	1 Head
Calcutta Heart Clinic & Hospital, GE Block	8777785398	1 Head
Techno India DAMA Healthcare & Medical Center, LB Block	033-6123 4567	1 Head
Park View Super Speciality Hospital, HB Block	033-4059-1111	1 Head
Lake Town Traffic Guard	9836800672 8444963085	2 Heads
Sreebhumi Sporting Club	033-25344289	2 Heads

Lake Town Book Fair Committee	033-25219578/ 033-25211781	2 Heads
Dr. Bidhan Chandra Memorial Committee, Bangur Avenue	9674567517	2 Heads
Narayanpur PS	033-25195008	1 Head
Vidyasagar Matrisadan Hospital, Narayanpur	033-25732392	2 Heads
No. 3, Motilal Colony, Airport, PO, Dum Dum, Kolkata, West Bengal 700081	097733 31118	2 heads
Madhya Para, Shantiniketan Apartment, NIRBHAR VIP near Airport, Narayanpur Rd, Kaikhali, West Bengal 700052	085829 35989	2 heads
No. 4, Hari Mohan, Harimohan Dutta Road, Cantonment, Rajbari, Dum Dum, Kolkata, West Bengal 700028	2514-5418	2 heads
Michealnagar	8250208850	2 Heads
52, Sukanta Nagar, 3rd Sarani, Madhyamgram Municipality Ward 17, Michael Nagar, Kolkata, West Bengal 700133	8585058590	2 Heads
Gouripur, PS-Airport	9073787745	2 Heads
Traffic Guard ambulance New Town	7980884292	1 Head
Rajarhat TG	9874477734	2 (Critical Patient)
Technocity PS	NIL	NIL
Nabadiganta Traffic Guard, Sec-V, Salt Lake	9635346859/ 8207097874	1 Head

➤ **Standard Operating Procedure followed for crowd management during any festival and event**

- ✓ Co-ordination Meeting held with local bodies/ organizers of the festival / event time to time for communicating details plan of the programme. As per the programme deployed police force as per requirement along with frisking. If the festival / event is organized in a ground or specific place then we specify the Exit and Entry Plan. We depute dropped gate / DFMD as required. We also give upper limit restriction of gathering, if required and anti-sabotage checking also done if required.

➤ **Standard Operating Procedure followed for reduce crime after Post disaster situation**

- ✓ Arrange for drinking water, food and basic needs to all habitations. Also organize meeting with habitations to know their basic requirement to prevent them from criminal activity for their basic needs.
- ✓ Deploy additional police force and increase patrolling / night patrolling to prevent crime.

<b>Details of Hospitals / Nursing Home to be availed by Police for referred after any disaster Police Station wise</b>				
<b>Name of the Police Stations</b>	<b>Name of Hospital</b>	<b>Type of Hospital</b>	<b>Location</b>	<b>Maximum intake for Patients (Seat)</b>
Bidhannagar South PS	AMRI Salt Lake, JC-16 &17	General	JC-16 &17, Salt Lake	100
	Columbia Asia Hospital, IB Block	General	IB Block, Salt Lake	100
	Subodh Mitra Cancer Hospital And Research Centre, IB Block	Cancer	IB Block, Salt Lake	50
	Susrut Eye Foundation, HB Block	Eye	HB Block, Salt Lake	50
	Dr. B.N.Chakraborty's Hospital For Institute of Reproductive Medicine, HB Block	General	HB Block, Salt Lake	75
	Calcutta Heart Clinic & Hospital,	General	HB Block, Salt Lake	80



	GE Block			
	Techno India DAMA Healthcare & Medical Center	General	LB-10, Salt Lake	100
	Park View Super Speciality Hospital, HB Block	General	JC-16 &17, Salt Lake	75
Lake Town PS	Daffodil Hospital	Private	Sreebhumi, Canal Street	15
	Patipukur T.B Hospital	Government	S.K. Deb Road, Patipukur	20
Baguiati PS	Deshbandhu Nagar Hospital (Govt.)	Government	Deshbandhunagar	30
	Uma Nursing Home	Private	Teghoria Crossing	35
	Renaissance Hospita	Private	Near Haldiram Crossing	40
	Charnock Hospital	Private	Beside Haldiram Bridge on New Town Road	80
	Kolkata Nursing Home	Private	Atghara	30
	Disha Eye Hospital Pvt. Ltd.	Private	Raghunathpur beside Big Babazar	40
	Swasti Nursing Home	Private	Taltala 211 Bus Road	45
	New Town Nursing Home & Diagnostic Co. Pvt. Ltd.	Private	Taltala On 211 Bus road near Joramandir	30
	New Life Nursing Home	Private	On 211 Bus road near Joramandir	30
	Apex General Hospital	Private	Joramandir on VIP Road	50
	Revive Nursing Home	Private	Baguiati 44 Bus Stand	30
	Bliss Nursing Home	Private	Joramandir on VIP Road	20
	Avenue Nursing Home	Private	Raghunathpur	20
	New Avenue Nursing Home	Private	Near Chinarpark	40
	Mon Psychiatric Center	Private	Haldiram Shopping Mall	20
	Spandan Nursing Home	Private	Kolkata Metro Bazar	40
	BDN East PS	Anandalok Hospital	Private	CL Block
Anandalok Hospital		Private	DK Block	100
Anandalok Hospital		Private	CK Block	30
Matri Sadan, Bidhannagar Municipal Hospital		Govt.	EE Block	20
Narayanpur PS	Vidyasagar Matrisadan Hospital, Narayanpur	Govt.	Sir Ramesh Mitra Road, Narayanpur, PO- Rajarahat Gopalpur, Kolkata-700136	35
	Sailen Bhattacharyya Orthopedics & Related Research Centre(p) Ltd.	Private	Narayanpur Beraberi	25
Airport PS	North Dum Dum Municipality Hospital	Hospital	Kalabagan, Birati	20
	North Dum Dum Primary Health Centre -III	Health Center	Nilachal, Bisharpara	5
	BNI , Bengal Neuro Institute	Nursing Home	Michealnagar	10
	Mother Nursing Home	Nursing Home	52, Sukanta Nagar, 3rd Sarani, Madhyamgram Municipality Ward 17, Michael Nagar, Kolkata, West Bengal 700133	10
Rajarhat PS	Reckjoani BPHC	Government	Rackjoani	40
Techno City PS	TATA Medical Centre	Private	14, MAR(E-W), NEWTOWN, KOLKATA	200
	OHIO Hospital	Private	PLOT NO. DG-6, RAJARHAT,	50

			NEWTOWN	
	Kamalnayan Bajaj Sankara Nethralaya Rajarhat	Private	DJ 16, Action Area I, New Town	50
Eco Park PS	Ariyan Hospital Multispecialty Hospital	Private	Noapara crossing opposite City Centre-2 Kolkata-700157	30
BDN North PS	Bidhannagar S.D. Hospital	Govt.	DD Block	300
	SEVA Hospital	Private	DD Block	30
	Joint & Bone care Hospital	Private	DD Block	30
	ILS Hospital	Private	DD Block	150
	Institute of Medicine	Private	DD Block	30
	Salt Lake City Medical Center	Private	DD Block	30
	NIL	NIL	NIL	NIL

**Standard Operating Procedure to be followed for communication breakdown in the district from any major disaster in details. In case of wireless communication to be used.**

Name of Police Station / Headquarters	Type of Wireless radio Set and coverage are in Kms	In Numbers	Process followed to communicate with the Block, Sub- Division District and State (Nabanna)
Bidhannagar South PS	Used as Static Set - 15 Km Used as Mobile Set - 5-7 Km Used as Manpack Set - 3-4 Km	Static / Mobile - 04 Handheld - 10	Relaying / DIRECT Method
Bidhannagar North PS	Used as Static Set - 15 Km Used as Mobile Set - 5-7 Km Used as Manpack Set - 3-4 Km	Static / Mobile - 06 Handheld - 46	Relaying / DIRECT Method
Lake Town PS	Used as Static Set - 15 Km Used as Mobile Set - 5-7 Km Used as Manpack Set - 3-4 Km	Static / Mobile - 12 Handheld - 42	Relaying / DIRECT Method
Bidhannagar East PS	Used as Static Set - 15 Km Used as Mobile Set - 5-7 Km Used as Manpack Set - 3-4 Km	Static / Mobile - 04 Handheld - 05	Relaying / DIRECT Method
Electronics Complex PS	Used as Static Set - 15 Km Used as Mobile Set - 5-7 Km Used as Manpack Set - 3-4 Km	Static / Mobile - 09 Handheld - 39	Relaying / DIRECT Method
Narayanpur ps	Used as Static Set - 15 Km Used as Mobile Set - 5-7 Km Used as Manpack Set - 3-4 Km	Static / Mobile - 04 Handheld - 04	Relaying / DIRECT Method
Airport PS	Used as Static Set - 15 Km Used as Mobile Set - 5-7 Km Used as Manpack Set - 3-4 Km	Static / Mobile -12 Handheld - 50	Relaying / DIRECT Method
Eco Park PS	Used as Static Set - 15 Km Used as Mobile Set - 5-7 Km Used as Manpack Set - 3-4 Km	Static / Mobile - 03 Handheld -02	Relaying / DIRECT Method
Technocity PS	Used as Static Set - 15 Km Used as Mobile Set - 5-7 Km Used as Manpack Set - 3-4 Km	Static / Mobile - 03 Handheld -02	Relaying / DIRECT Method
New Town PS	Used as Static Set - 15 Km Used as Mobile Set - 5-7 Km Used as Manpack Set - 3-4 Km	Static / Mobile - 15 Handheld - 59	Relaying / DIRECT Method
Rajarhat PS	Used as Static Set - 15 Km Used as Mobile Set - 5-7 Km	Static / Mobile - 10 Handheld - 19	Relaying / DIRECT Method

	Used as Manpack Set - 3-4 Km		
Baguiati PS	Used as Static Set - 15 Km Used as Mobile Set - 5-7 Km Used as Manpack Set - 3-4 Km	Static / Mobile - 11 Handheld - 30	Relaying / DIRECT Method
NSCBI PS	Used as Static Set - 15 Km Used as Mobile Set - 5-7 Km Used as Manpack Set - 3-4 Km	Static / Mobile - 06 Handheld -30	Relaying / DIRECT Method
Women PS	Used as Static Set - 15 Km Used as Mobile Set - 5-7 Km Used as Manpack Set - 3-4 Km	Static / Mobile - 01 Handheld - 01	Relaying / DIRECT Method

➤ **SOP followed to prevent spread of COVID**

Maintain Social distancing, use mask and sanitizer, restrict gathering etc.

➤ **SOP followed for ensuring safety of the front-line Workers / Police**

Maintain Social distancing, use mask and sanitizer and Vaccination also required.

➤ **Name and details of Nodal Person to be contacted for communication during crisis / disaster period for 2022-2023**

Asst. Commissioner of Police (HQ), Bidhannagar (Mob. No. 9073343309).

➤ **Control Room Details for Crisis / Disaster Period:** -CP's Control Room (033-2335-8788, 033-2341-0465 &033-2335-7023), Traffic Control Room (9051213100)

**Disaster Management Plan 2022-2023**  
**Barrackpore Police Commissionerate**

The Police Commissionerate is situated at Barrackpore and is divided into Three Zones (i) North Zone (ii) Central Zone and (iii) South Zone. The Commissionerate is responsible for law enforcement over an area of 269.5 sq. km area with 17 (Seventeen) police stations under it. The Commissionerate is headed by the Commissioner of Police, Shri Manoj Kumar Verma, IPS who is an Indian Police Service Officer. There is one Jt. Commissioner of Police in charge of the North Zone, one Deputy Commissioner for the Central Zone and one Deputy Commissioner of Police for the South Zone. Barrackpore Police District along with Bidhannagar Police District and North 24-Parganas Police District was created by dividing the existing North 24-Parganas District by an order of the Government of West Bengal in January 2012.

The areas and boundaries of 17 (Seventeen) Police Stations namely Bizpore, Naihati, Jagaddal, Noapara, Barrackpore, Titagarh, Khardah, Ghola, Belghoria, Baranagar, Nimta and Dum Dum were covered under Barrackpore Police District. New Barrackpore P.S was set up on 07.03.2015 into the jurisdiction by dividing areas under Ghola P.S. Bhatpara P.S. was set up on 20.06.2019 into the jurisdiction by dividing areas under Jagaddal PS and Rahara PS. was set up on 18/03/2020 into the jurisdiction by dividing areas under Khardah PS. The women's police station was set up on 07/03/2014 at 106 no. Artillery Road, Orderly Bazar under this Commissionerate to solve the problem of Crime against Women, Human Trafficking, Operation Smile, Operation Muskan, Police Assistance Booth etc.

Cyber Crime Police Station was set up on 25/02/2015 at 106 no. Artillery Road, Orderly Bazar, Barrackpore, Kolkata -120 to register and solve cyber-related cases like Identity Theft, Cyber Stalking, Hacking, Cyber Pornography etc. The areas under the Police District were declared to be a metropolitan areas. The administration of Police in the metropolitan area of Barrackpore is vested in the Commissioner of Police, Barrackpore, a designated officer with the powers and authorities throughout the metropolitan area of Barrackpore under the Police Act, 1861 or under any other Act under the general control and supervision of Director General and Inspector General of Police, West Bengal.

**Details of officers under the Barrackpore Police Commissionerate**

Designation	Contact details of landline/ Fax/ Mobile
Commissioner of Police Barrackpore	033-2592-0030
Jt Commissioner of Police, Barrackpore	033-2593-0003
DCP, SB, Barrackpore	033-2592-0245
DCP, North Zone, Barrackpore	033-2592-0245
DCP, Traffic, Barrackpore	033-2951-1212
DCP, Central Zone	033-2951-5838
DCP, South Zone	033-2523-4999
ACP(HQ) BKPC	033-2594-0150
Insp (HQ), BKPC	9732701010
RI (HQ), BKPC	033-2593-1200
OC Control, Barrackpore	033-2593-2647

**Details of Police Stations under the Commissionerate**

Name of police station	Areas under its jurisdiction (boundary details)	Block, Municipalities (Ward No) Corporation (Ward No)	Contact Number of police station/ Email	Estimated average manpower of the PS
Barrackpore Police Station	8.50 Sq Kms North side-Noapara P.S South Side- River Ganga, East Side Titagarh PS, West Side River Ganga	Cantonment board Barrackpore-Ward No 01-07, North Barrackpore	Ph No 033-2592-0023 Email	Inspector-07 ASI-05 LASI-01 Constable 08

		Municipality, ward No 19-23, Barrackpore Municipality Ward No 19-20.	psbarrackpore@mail.wbpolic e.gov.in barrackporeps@gmail.com	Dy.G.C-1 CV-15 THG-10
Belghoria Police Station	North Panjivilla, South Dunlop Bridge East Pubpara West Hooghly River	Kamarhati Municipality	033-2553-1717 belghoriaps@gmail.com	Officer 3 Force 15
Bizpore Police Station	22 Sq. Kms Bagmore on Ghosh para road near dreamland hotel (At the border of Bizpur PS, Dist- North 24 Parganas and Kalyani P.S, Dist- Nadia. Kona more, Ghosh para Road (at the border of Bizppur Ps Dist- North 24 Parganas and Naihati PS Dist- North 24 Parganas. Dharampur on Kampa Bongaon Road (At the border of Bizpur PS Dist- North 24Parganas and Haringhata, Ps Dist, Nadia.	Block- Barrackpore-I 1. Kanchrapara Municipality- (Ward No 01-24). 2. Halisahar Municipality (Ward No 01-15)	033-2585-9100 bizpurps@gmail.com	
Ghola PS	26.09 Sq Km North Khardah, Rahara East-New Barrackpore South- Nimta Belghoria West- Khardah	Panihati Municipality Ward No- 25 & 26 Ward No 22-27 Ward No 28-29 Ward No 30-31 Ward No 32-33 Ward No 34-35 Ward No 19-20 Ward No 21-24	033-2565-8562 gholaps1@gmail.com	41
Nimta PS	26.45 Sq Km North- Ghola PS South Dum Dum PS East- Airport PS West- Belghoria	North Dumdum Municipality Ward No 2 to 14 Ward No 18, 20 to 31 and 34	033-2539-3536 nimapolicestation@gmail.com	
Naihati PS	55.33 Sq Km North- Bizpur PS South-Bhatpara PS East-Amdanga PS West- The Ganga River	Naihati Municipality Ward No 1-31 Halisahar Municipality Ward No 16-23	033-2581-2389 naihatips@gmail.com	SI- 13 ASI-12 Constable- 30 Lady Constable-18 Diver Constable 02
Bhatpara PS	Barrackpore-I Block Bhatpara	Barrackpore-I Block Panpur ketua GP Bhatpara Municipality Ward No 1-14 & 31-35	033-2581-6662 bhatparaps@gmail.com	45
Dumdum PS	North- Nimta PS South lake town, East- Airport P.S & Baguihati P.S West-Sithi P.S and Baranagar P.S	Dumdum Municipality Ward No 1-22 South Dumdum Municipality 1-18 & 21-27	033-2551-4167 dumdump@gmail.com	Officer-31 Force-50

		North Dum Dum Municipality Ward no 19-21		
Jagaddal PS	Area- 30.43 sq km North- Bhatpara PS South- Noapara PS & Titagarh P.S East- Amdanga PS West- The River Ganga	Kowgachi-I & II of Barrackpore-I Block Bhatpara Municipality Ward No 16-30 Garulia Municipality Ward No 01-03. The surrounding of the PS is Bhatpara PS in North, Noapara PS and Panpur PS (Proposed) in South, Panpur PS (Proposed) in East and the river Ganges in West	033-2581-2980 jagaddalps@gmail.com	--
New Barrackpore PS	--	Barrackpore –II Municipality Ward No 1 to 20	033-2537-5777 newbarrackpor epolice@gmail.com	79
Rahara PS	--	Block – Barrackpore II Patulia Panchayat, Bandipur panchayat Municipality- Khardah Municipality – 1 to 12	033-2594-3333, psrahara@gmail.com	30
Noapara PS	8 sq Miles North- Jagaddal P.S South- Titagarh P.S West-Barrackpore P.S	Garulia Municipality & North Barrackpore Municipality	033-2561-5017	45
Baranagar PS	Entire Baranagar Municipality area	Baranagar Municipality Ward No 1-34	033-2501-1024 psbaranagar@gmail.com	50
Titagarh PS	North Barrackpore PS, Noapara PS, Jagaddal PS South Khardah PS East- Amdanga PS West- Police training college, Latbagan, Mangal Pandey Uddya, Gandhi Ghat, The River Ganges and ten Serampur PS District Hooghly	Barrackpore Municipality 24 Wards Titagarh Municipality 13 Wards Mohanpur GP, Total Sansad 30, Sewli GP Total Sansad 22	033-2501-1024 titagarhps@gmail.com	
Khardah PS	17.7 Sq. Km	Titagarh Municipality ward no 7, 10-17, 22 & 23 Khardah Municipality Ward No 13-22	033-2553-2859 pskhardah@gmail.com	Insp-01 SI /ASI 26 Constable-13 Lady Constable 17 CV-37

		Panihati Municipality Ward No 1-19, 22,23,25,& 31		THG-40
--	--	--	--	--------

**Area most vulnerable to any disaster (Fire, flood, cyclone, communal riot stampede etc.)**

Name of the PS	Located at	Manpower of the unit
Barrackpore PS	Flood and Cyclone	Tenement area near Dui Poisa Ghat and some houses at Nayabasti
Belghoria PS	Fire, Communal Riot	Kamarhat Ward No 1 to 7
Bhatpara PS	Fire	Jute mills and other industrial areas
	Water logging	Bhatpara Ward No 03,09,12,13,32,34,35, Panpur Ketua GP and Belley Sankarpur area
Rahara PS	Water logging	Rahara IC road Kalyangarh, Choyghar, Dangapara, patulia Quarter Anandapally. Ruiya Industries
Baranagar	Flood	Neogiopara, SP Banerjee Road, Lake View park, Noapara Metro under pass, Sitala mata lane.

**SOP followed for early warning of the community during any disaster**

All police station under the Police Commissionerate is equipped with miking facility which will be used for the generation of awareness among the community.

Areas which can be used as a flood shelter

Name of the police	Area of shelter/ Name	Appropriate capacity intake	Role of the local PS in that period
Baranagar PS	Alambazar urdu High School, Baranagar Siksha Sadan (Co ed), Secondary School, Senior Secondary, Adadan Primary School, Mohan Girls High School	300-400 each school	Maintain liaison with all Govt. Dept. to ensure early evacuation, medical treatment of the affected persons providing food and drinking water
Noapara PS	Schools under Noapara PS area.	500	Transfer to a safe place and deliver relief materials
Rahara PS	Kalyangar High School girls and boys	300-400 each school	Maintain liaison with all the govt. dept. to ensure early evacuation, medical treatment of the affected persons providing food and drinking water etc.
New Barrackpore PS	New Barrackpore Colony Girls HS Leningarh Siksha Niketan Bodai primary school	500-600 people	Communicate with the local municipality and local panchayat, electric office, fire station assist them to remove tree electric poll etc. & also rescue effected.
Khardah PS	Khardah Shikshaniketan, Satadal Balika Vidyalaya, Sukhchar kedarnath high school, Sodepur High School for boys, Sodepur chandrachur Vidyapith (boys), St.	300-400	Maintain liaison with all Govt. departments to ensure early evacuation, medical treatment of the affected persons providing food and drinking water etc.

	Xaviers School, Shibnath HS, Anglo vernacular High School.		
Jagatdal PS	Local School (Primary School & High School) Community hall no 03	300-400 Maintain liaison with all Govt dept. to ensure early evacuation, medical treatment of the affected persons providing food drinking water etc.	--
Bhatpara PS	Bhatpara Conservancy High School Mondalpara HS Balley Aurvedic College Kakinara HS Himayatu Garba High School	200-250 in each school	Maintain liaison will all govt. dept. to ensure early evacuation, medical treatment of the affected persons, provide food and drinking water.
Naihati PS	Naihati Bankimanjali Stadium Deshbandhu High School Kulligarh High School Hazinagar Adarsha High School Garifa Boys High School Garifa Girls High School Adarsha High School for Boys Pally Mangal High School Naihati Narendra High School Naihati Katyayani High School Naihati Mahendra High School	1700 Approx.	Awareness programme, Mikeing, food and drinking water supply, communication developing, encourage for self-dependency, stay with togetherness programme etc.
Nimta PS	Uttar Dumdum Vidyapith Boys Birati Uttar dumdum Vidyapith Girls Birati Birati High School Mrinalini Dutta Maha Vidyapith College, Birati	2000	All the standard SOP Will be followed.
Ghola PS	Mahispota Girls High School Maheshpota Primary School Sashibhushan High School Panihati College	2000	Al the standard SOP will be followed.
Bizpur PS	Kachrapara ward no 21, community hall Kachrapara High School Udhbodhoni High School Jonepur Boys High School Mallikbag High School Ramprasad High School Halisahar No 3 Ward Office Halisahar Kampa Primary School Chandua GSFP School Chakla Shibabala Primary School Jonepur Girls High School	1300 Approx.	Awareness programme miking food and drinking water supply, communication developing encourage for self-dependency, stay with togetherness prog. etc.



	Palashi ADP School Palasi ADP Girls High School		
Belghoria PS	Sagardutta School Kalachand High School Nanda Nagar Boys School	200 300 100	--
Barrackpore PS	Mahadebendra College Manirampur High School	80 80	To aware the people by Mikeing over the bank of river Ganges about the preliminary information of any disaster. To ensure the boats with people are not plying in river Ganges. To take proper steps to ensure the victims under the safe shelter before/after disaster and provide adequate relief to them.

**Ambulance / Trauma care available for rescue operations during disaster with police**

Location of ambulance	Contact Details	Maximum intake of Ambulance
Dunlop STG (Belghoria PS)	8777242793	2
Kampa STG office (Bizpur PS)	033-2587-0032	2
Ghola PS (Nos 1)	033-2565-8562	5
Kampa STG Office (Naihati PS)	033-2587-0032	2
Bhatpara Municipality (Nos 7)	8013501195	7 Persons in each ambulance
Panpur Keutia panchayat	9088332142	1
Dumdum Municipal Hospital	9830162445	4 Persons in each ambulance
South Dumdum Municipal Hospital	9883383368	
ILS Hospital	033-4031-5060	
Panihati Municipality	9830519135 (E.O Panihati Muni)	2
Khardah Municipality	9093212100 (E.O Khardah Muni)	2
New Barrackpore Municipality	033-2537-5408	2
Patulia Panchayat	9051107268	1
Kaardah Municipality	8240753392	2
Garulia Ambulance Service:- Noapara PS	9831230572	5
North Barrackpore Municipality: Noapara PS	9875538643 9339446668 9831340769 9330851018 9830515093	5
Baranagar Municipality	033-2577-6595	1
Baranagar State General Hospital	033-2873-0916	1
Titagarh PS	033-2501-1024	1

**Details of Hospital/nursing home to be availed by police for referral after any disaster Police station wise**

Name of Police Station	Name of Hospital	Type of Hospital	Location	Maximum Intake of patients
Barrackpore PS	BKP Cantt.Hospital-033-2592-0570	Barrackpore Cantonment board hospital for all people,	Hospital Road, Sadar Bazar, Barrackpore	25

	Base Hospital 033-2592-1256	Army Hospital	S.N Banerjee Road, Barrackpore	--
	Brigade Police Hospital 033-2592-1148	Police Hospital	SVSPA Barrackpore	299
Belghoria PS	College of medicine and Sagar Dutta Hospital	Medical College	Kamarhati	200
	ESI Hospital	State Hospital	Kamarhati	100
	Zenith Hospital	Private Hospital	Rathtala More	50
	Khudiram Hospital	Private Hospital	Rathtala More	30
	Midland Nursing Home	Private Hospital	11 No Bus stand	30
Bizpur PS	Nanan BPHC	BHPC	Nanna, Jetia, Halisahar PS Bizpur	20
Ghola PS	Paihati State General Hospital	State Hospital	Beside Sodepur & Madhyamgram Road	150
Nimta PS	North Dumdum Municipality Hospital	Under Taking Govt Hospital	On MB Road Kalbagan PS Airport	100
Naihati PS	Naihati State General Hospital	General Hospital	Uttarayan, Naihati	200
	Matrisadan	Naihati Municipality Super Speciality general Hospital	Near Naihati Municipality	150
	Naihati Railway Hospital	Railway Hospital	Radhaballab Tala Naihati	120
Dumdum PS	Dumdum Municipal Hospital	Govt. Hospital	Gorabazar	70
	South Dumdum Municipal Hospital	Govt. Hospital	Nagerbazar	30
	ILS Hospital	Private Hospital	Nagerbazar	150
Jagatdal PS	Bhatpara State General Hospital	State General Hospital	Golghar under Jagatdal PS	50
Khardah PS	Sri Balaram Seva Mandir State General Hospital	State General Hospital	BT Road Sukhchar, Kolkata	10 ICU Beds
	Dewan Medicare	Nursing Home	BT Road	12
	Subhayanee Hospital	Nursing Home	BT Road, Swasti Nagar Panihati	21 ward bed and 17 ICU beds
	Netaji Sebyan Hospita	Nursing Home	Ambagan, BT Road Sukhchar Khardah	6 ICU Beds
New Barrackpore PS	Dr B.C Roy General Hospital	Govt. Hospital	New Barrackpore	66
	Sarbani Nursing Home	Private Nursing Home	New Barrackpore, Sajirhar More	03
	Addya Nursing Home	Private Hospital	Station road east	04
Rahara PS	Bandipur BPHC	Health Care Centre	Bandipur	15
	Sanjibani Nursing Home	Nursing Home	Rahara Mission para	07
	Goodwill Welfare Association	Nursing Home	Rahara Uttarpara	05
Noapara PS	Nimta Maternity Nursing Home	Nursing Home	Garulia	10
	Sanjeeban Nursing Home	Nursing Home	Kanthadhar	15
Baranagar PS	Baranagar State General Hospital	State General Hospital	Baranagar, A.K Mukherjee Road	70
Titagarh PS	DR B.N Bose SD Hospital	Government Hospital	BT Road, Kamarpara	--

### Standard Operating procedure to be followed for communication failure

Name of the Police Station/ Headquarters	Type of Wireless radio set and coverage area in Kms	In Number	Process followed to communicate with the Block, Sub-Division, District and State through relay method or directly
Barrackpore PS	RT Set	02	Through relay method
Belghoria PS	Man pack	04	Through relay method
	Patrol Van	06	Through relay method
Ghola PS	RT Set 1 (10 Km Coverage)	01	Through relay method
Nimta PS	RT Set 1 (10 Km Coverage)	01	Through relay method
Bhatpara PS	RT communicator with HQRS	3	Through relay method
Dumdum PS	RT Set (5 Km Coverage)	5	Through relay method
Rahara PS	RT Set	-	Through relay method
Noapara PS	RT Set	10	Through relay method
Baranagar	RT Set	8	Through relay method

### COVID safety measures are taken by Police

Police under this Commissionerate are always asked to wear Face masks and use sanitisers. Officers are vaccinated for further safety measures.

### Control Room Details

The control room number for Crisis/ Disaster Period: CP Control Room 033-2593-2647

**District Disaster Management Plan 2022-2023**

**Barasat Police District**

**Details of senior officers under the Barasat Police District:**

Designation	Contact details Landline/ Fax	Mobile Number	Email
SP, Barasat PD	2542-3055 2524-0046 (FAX)	9073343600	spnorth24parganas@gmail.com
Addl. SP Zonal	2524-2771	9073343601	addlspbarasat@gmail.com
Addl. SP HQ	2542-6262	9073343602	addlsphq.n@gmail.com
Dy. SP DIB	2542-6154, 2524-1125,	9073343606	dibnorth@gmail.com
SDPO Barasat	2552-3361	9073343605	sdpobarasat@gmail.com
SDPO Habra	2524-1920	9073343607	dsphqnorth@gmail.com
SDPO Deganga	03216-242444	9564140351	
Dy. SP Traffic	2542-7984	9073343608	dsprtraffcnorth@gmail.com
Dy. SP AP	2526-7201 (Fax)	9073343609	dspapnorth@gmail.com

**Number of Police stations**

Name of the Police station	The area under its Jurisdiction (Boundary details)	Blocks, Municipality (Ward numbers), Corporation (Ward numbers) covered	Contact Number of Police station/ Email id	Estimated average manpower of the P.S
Barasat PS	34.5 (sq. km.)	Barasat-I/Barasat Municipality , Ward No.- 35	2552-3543 barasatpolicestation@gmail.com	52
Madhyamgram PS	50.83 (sq. km.)	Barasat-II/ Madhyamgram Municipality, Ward No.- 25	2538-3294 madhyamgramps@gmail.com	50
Duttapukur PS	104.34 (sq. km.)	Barasat-I	2536-4089 psduttapukur@gmail.com	35
Amdanga PS	138.8 (sq. km.)	Amdanga	03216-260050 psamdanga@gmail.com	39
Ashokenagar PS	174.5 (sq. km.)	Habra-II/ Ashokenagar-Kalyangar Municipality, Ward No.- 23	03216-221290 ashoknagarthana@gmail.com	42
Habra PS	63.68 (sq. km.)	Habra-I/Habra Municipality, Ward No.- 24	03216-237102 habrapss@gmail.com	54
Gobardanga PS	88.41 (sq. km.)	Habra-I/ Gobardanga Municipality, Ward No.- 17	03216-248450 gobardangaps@gmail.com	14
Deganga PS	202 .09 (sq. km.)	Deganga	03216-242235 psdeganga@gmail.com	44
Shasan PS	71.51 (sq. km.)	Barasat-II	03216-258004 shasanps@gmail.com	26

**The area most vulnerable to any disaster (Fire, flood, cyclone, communal riot, stampede from public gathering, chemical leakages):**

Name of the Police station	Type of disaster	The area most vulnerable to any disaster	Probable Time of occurrence
Ashokenagar PS		Guma, Kamarpur, Dantari, Suria, Bagpul, Bira	May not be mention

		Mallikpara, Balisa, Tangra, Matiagacha, Asudi, Putia Bhatsala, Pumlia, Kewsa, Suria, Guma, Kamarpur, Dantari, Suria, Bagpul, Bira Mallikpara, Balisa, Tangra, Matiagacha, Asudi, Putia, Bhatsala, Pumlia, Kewsa, Suria	
Habra PS		<b>Kumro GP</b> :-Kumra Kashipur, Makaltala, Sonakenia, Abad,Rudrapur, Baghdadanga. <b>Prithiba GP</b> :- Bamihati Bacharhat, Nutanhat, Badar Bazar, Marakpur, Jeoldanga <b>Routara GP</b> :- Laxmipul, Narayanpur, Nabapally, Kola, Routara Paruipara <b>Maslandapur-II GP</b> :- Fultala Bazar, Nangla, Rajballavpur, Shimulpur	Could not be assumed
Madhyamgram PS	Amphan cyclone	Ramagachi, Khaspur, Koipul, (Khamarprara GP) Deara, Raigachi (Rohanda GP), Kora, New Khulnapally (Municipality area)	
	Public gathering	Madhyamgram Chowmatha on Jessore Road	
Duttapukur PS	Fire	Nilganj GP area	In the eve of Kali Puja/Diwali
		Duttapukur-II GP area	Any time
Deganga PS		Dogacia, Baliaghata, Eajpur,Arjillapur, Deganga, Kaukepara, Hamadhama, Kartickpur, Biswanathpur, Padmapukur, Labutala, Gangnia.	Not Known
Barasat PS	Fire	Baro Bazar Barasat	-
	Flood	Badu area, Mathgram	-

**Location of reserve forces available under this Commissionerate/ Police District to be used for search and rescue:**

Name of the Reserve unit	Located at	Manpower of the unit								Resources available											
		SI (UB)	SI (AB)	ASI (UB)	ASI (AB)	Constable (UB)	Constable (AB)	LC	HG	NVF	LHG	SI (UB)	SI (AB)	ASI (UB)	ASI (AB)	Constable (UB)	Constable (AB)	LC	HG	NVF	LHG
District Armed Police Reserve	Doltala, under PS - Madhyamgram		3		8		53	65	25	6	17		3		8		53	65	25	6	17
District Un-Armed Reserve	Doltala, PS - Madhyamgram	5		7		29						5		7		29					

**Dog squad present for search and rescue of trapped victims? Provide details.**

Location of the unit	No of canines are available	Types of training provided to them (Search and rescue, bomb detection, Gas/ chemical leak, etc.).	Contact details of the unit.
Old SOG Compound, Banamalipur Housing Complex, PS Barasat	02 (two)	Tracker- Lily Sniffer- Keety	9073343643

**Ambulances/trauma care available for rescue operations during a disaster with police:**

Location of Ambulance	Contact details	Maximum intake of ambulance
(03) at Doltala Police Line	8697740339	01

**Details of hospitals/ nursing homes to be availed by police for referral after any disaster Police Station wise**

Name of the Police Station	Name of Hospital	Type of hospital	Location	Maximum intake for patients
Amdanga PS	Amdanga Rural Hospital	Block Primary Health Centre	Amdanga	50
Ashoknagar PS	Sabdapur BPHC	Govt.	Iswarigacha	30
Habra PS	Habra State General Hospital	Govt.	At Habra, beside Habra PS	131
Madhyamgram PS	Madhyamgram Rural Hospital	Rural Hospital	Badu Road beside Madhyamgram PS	20 to 25
	N.S.C Bose Specialised Hospital and Research Centre	Multi-specialty hospital	Sodepore road	25 to 30
	Fair Health Nursing Home	Private Nursing Home	Rani park near Madhyamgram Chowmatha	30 to 40
	Mumtaj Nursing Home	Private Nursing Home	Kolupara Khamarpara	15 to 20
Shasan PS	Madhyamgram Rural Hospital	Rural Hospital (Govt )	Madhyamgram	50
	Barasat District Hospital	District Hospital	Barasat	200
Duttapukur PS	Chhotojagulia BPHC	BMOH	Chhotojagulia, PS-Duttapukur.	14
	GNRC Hospital	COVID/Multi Specialist.	Kadambagachi, PS-Duttapukur.	60
	Duttapukur Primary Health Centre.	BMOH	Duttapukur Hospital Road, PS_Duttapukur	Nil
Duttapukur PS	Kadambagachi Primary Health Centre.	BMOH	Kadambagachi, PS-Duttapukur.	Nil
	Taj Nursing Home (Kadambagachi)	Nursing Home	Kadambagachi, PS-Duttapukur.	10
	Kholil Memorial Nursing Home (Kadambagachi)	Nursing Home	Kadambagachi, PS-Duttapukur.	30
	W.A.F.A. Nursing Home (Pirgachha)	Nursing Home	Pirgacha, PS-Duttapukur.	10
	Cure Place Nursing Home	Nursing Home	Kadambagachi, PS-Duttapukur.	15
	Olive Nursing Home, Purba Ichapur	Nursing Home	Ichapur Kadambagachi, PS-Duttapukur.	15
	Shefa Nursing Home	Nursing Home	Kadambagachi, PS-Duttapukur.	30
	Duttapukur Seva Sadan Nursing Home	Nursing Home	Natun Raster more, PS-Duttapukur	40

Deganga PS	Biswanathpur B.P.H.C	Govt Hospital	Biswanathpur	10
Barasat PS	Barasat Dist. Hospital	Govt.	Banamalipur opposite of Telephone Exchange	-
	NH Narayan Multispecialty Hospital	Private	On Jessore Road near Sisir Kunja	-
	Care & Cure Hospital	Private	Nabapally Chhoto Bazar	-
	Dolphin Hospital	Private	On Taki Road	-
	Megacity Nursing Home	Private	Jessore Road near Barasat Fish Market	-

**Standard Operating Procedure to be followed for communication breakdown in the district from any major disaster in details. In case of wireless communication to be used.**

Name of Police Station/Headquarters	Type of Wireless radio set and coverage area in Kms.	In numbers	Process followed to communicate with the Block, Sub-division, District and State (Nabanna) through relaying method or directly
District RT Control	VHF High band radio (Static) set and ROIP Coverage area:-35 Kms	4	Directly communicate with the Block, Sub-division, District and State(Nabanna) over RT
District Traffic Control	VHF High band radio set Coverage area:-15 Kms	2	Communicate with the Block, Sub-division, District and State(Nabanna) over RT through relaying method with District RT Control
Doltala RT Control	VHF High band radio set Coverage area:-15 Kms	2	Communicate with the Block, Sub-division, District and State(Nabanna) over RT through relaying method with District RT Control
Barasat PS	VHF High band radio (Static/Mobile) set Coverage area:-15 Kms	1+4	Communicate with the Block, Sub-division, District and State(Nabanna) over RT through relaying method with District RT Control
Madhyamgram PS	VHF High band radio (Static/Mobile) set Coverage area:-10 Kms	1+4	Communicate with the Block, Sub-division, District and State(Nabanna) over RT through relaying method with District RT Control
Duttapukur PS	VHF High band radio (Static/Mobile) set Coverage area:-10 Kms	1+4	Communicate with the Block, Sub-division, District and State(Nabanna) over RT through relaying method with District RT Control
Amdanga PS	VHF High band radio (Static/Mobile) set Coverage area:-15 Kms	1+3	Communicate with the Block, Sub-division, District and State(Nabanna) over RT through relaying method with District RT Control
Ashokenagar PS	VHF High band radio (Static/Mobile) set Coverage area:-10 Kms	1+3	Communicate with the Block, Sub-division District and State(Nabanna) over RT through relaying method with District RT Control
Habra PS	VHF High band radio (Static/Mobile) set Coverage area:-15 Kms	1+4	Communicate with the Block, Sub-division, District and State(Nabanna) over RT through relaying method with District RT Control
Gobardanga PS	VHF High band radio (Static/Mobile) set Coverage area:-15 Kms	1+4	Communicate with the Block, Sub-division, District and State(Nabanna) over RT through relaying method with District RT Control
Shasan PS	VHF High band radio (Static/Mobile) set Coverage area:-10 Kms	1+2	Communicate with the Block, Sub-division, District and State(Nabanna) over RT through relaying method with District RT Control

Deganga PS	VHF High band radio (Static/Mobile) set Coverage area:-15 Kms	1+3	Communicate with the Block, Sub-division, District and State(Nabanna) over RT through relaying method with District RT Control
------------	---	-----	--

**SOP followed to prevent the spread of COVID:** - From the District Police end, dedicated help desk and 'SAHAY' Cell for helping the Covid patients by Hospitalization with Ambulance, Oxygen supply etc. have been successfully introduced and running properly. Monitored by Addl. SP HQ & Dy. SP HQ, Barasat PD.

**SOP followed for ensuring the safety of the front line workers/ police:** - Dedicated safe houses have been made for isolation, hand sanitiser/ mask have been supplied to police personnel at all levels, and Covid Vaccination to police are going on. Also, non-touch hand washing machines have been supplied to PS levels.

**Name and details of Nodal person to be contacted for communication during crisis/disaster period for 2022-2023**

Name	Designation	Mobile Number
Bipul Biswas	Sub- Inspector	9609361601
Subrata Dutta	SRO-II	9831694294

Control room details for Crisis / Disaster period.

District Control Room, Barasat PD	033-2524-0012
-----------------------------------	---------------



## District Disaster Management Plan 2022-2023

### Basirhat Police District

#### DISTRICT PROFILE OF BASIRHAT POLICE DISTRICT

- Basirhat Police District has been created by bifurcation of erstwhile North 24-Parganas Police District vide Notification No. 706-PL/PB/14M-198/17 dated 05.03.2018
- Area : 1926.734 Sq Km
- Population : 2330671 as census 2011
  - ✓ Hindu : 1138462 (48.85%)
  - ✓ Muslim : 1186620 (50.91%)
  - ✓ Others : 5589 (.24%)
- Sub-division Administration : (1) Baduria (2) Minakhan (3) Hasnabad
- Number of Block : 9 (NINE)
- Number of total PS : 12 (including 1 Coastal PS & 1 Cyber Crime PS)
- Number of Municipality : 3 (Three)
- International Border with BD : 135.2 KM (land 43.9 KM Riverine 91.3 KM)
- PSs having International Border : 6(Six) (Basirhat, Swarupnagar, Baduria, Hasnabad, Hingalganj & Hemnagar Coastal.
- Number of BSF Battalion : 4 (Eight)
- Number of Border Outposts of BSF : 35 (Thirty-Five)
- Bordering District : 3 (Three) (Barasat PD ,Baruipur PD & Bongaon PD)
- Immigration Check post : Ghoadanga ICP under Basirhat PS
- Places of Interest : (1) Sundarban, (2) Taki (3) Loknath Temple at Kachua, Matia
- Vital Installation : Ichhamati Bridge
- Total Voter : 1993139
- Number of Parliamentary Constituency: 2(Two) (14-Bongaon (SC), 18- Basirhat
- Number of Assembly Constituency : 8 (Eight)
- Number of Polling Stations : 2512
- Number of Premises : 1386
- Major threats include cross border crimes, illegal infiltration, natural disasters etc.

#### Details of senior officers under the Police District

Designation	Contact details	Mobile Number	Email
SP, Basirhat Police District	03217 - 295-333	9073343610	spbasirhat@gmail.com
Addl. SP, Basirhat Pd	03217 - 264-555	9073392847	addlSPdibbht@gmail.com
SDPO Baduria		9073343604	sdpobdr@gmail.com
SDPO Minakhan	8918451947	9073392827	sdpomnk@gmail.com
SDPO, Hasnabad	03217-295888	6292155989	sdpohnb@gmail.com
Dy.SP,(HQ) BHT PD	03217-264007	6292155984	dsphqbasirhat@gmail.com
Dy.SP (DIB) BHT,PD	03217-295-444	9073398174	dibbasirhat@gmail.com
Dy.SP Traffic, Bht Pd	03217-265-122	9073398271	dysptrafficsirhat@gmail.com
Dy SP Deb. Bht Pd		6292155988	debbasirhatod@gmail.com

## Details of Police stations

Name of Police station	Area under its Jurisdiction (Boundary details)	Blocks, Municipality (Ward numbers), Corporation (Ward numbers) covered	Contact Number of Police station/ Email id	Estimated average manpower of the P.S
Basirhat PS	112.10 Sq K.M	23-Wards of Basirhat Municipality and 7 G.P Basirhat-I Block	03217-268-334 basirhatPS@gmail.com	38
Baduria PS	218 Sq. KM	Ward-17,14 G. PS Baduria Block	03217-238-454 policestationbaduria@gmail.com	42
Matia PS	155 Sq. KM	Ward-No,09 G.P Basirhat-II Block	03217 -245-345/ 444 matiapolicestation@gmail.com	33
Haroa PS	192 Sq. K.M	Ward-No and Total G.P=10 (8 G.P under Haroa Block and 2 G.P Minakhan Block)	03217-248-226 haroaPS2014@gmail.com	37
Nazat PS	181.214 Sq. KM	Ward-No,09 G.P Sandeshkhali Block-I	03217-252102/9073386872 nazatPSn24pgs@gmail.com	24
Minakhan PS	113.6 Sq. K.M	Ward-No,6 G.P Minakhan Block	03217-224-100 minakhanPS03217@gmail.com	32
Swarupnagar PS	217.17 Sq. KM	Ward-No, 10 G.P Swarupnagar Block	03217-253-419 swarupnagarPS@gmail.com	43
Hasnabad PS	295 Sq. K.M.	Ward-16 and, 09 G.P Hasnabad Block and 2 G.P Hingalganj Block	03217-234-480 hasnabadPS@gmail.com	41
Hingalganj PS	150.23 Sq. KM	Ward-No,06 G.P Hingalganj Block	03217-251-242 PShingalganj@gmail.com	26
Hemnagar PS	77.5548 Sq. K.M.	Ward-No, and 02 G.P under Hingalganj Block	9073343634 hemnagarcoastal@gmail.com	19
Sandeshkhali PS	197.27 Sq. K.M.	Ward-No, and 08 G.P under Sandeshkhali Block-II	9073386873 PSsandeshkhali@gmail.com	25
Cyber Crime PS	Throughout Basirhat Police District jurisdiction		8170008063 cyberPS-bhtpd@policewb.gov.in	6

### Area most vulnerable to any disaster:

Name of PS	Type of Disaster	Area mostly vulnerable to any disaster	Probable Time of occurrence
Hasnabad PS	Cyclone, Covid-19 etc.	Coastal Areas of these Police Stations are prone to natural disasters like floods, cyclonic, storms etc.	March to May
Hemnagar Coastal PS			
Hingalganj PS			
Sandeshkhali PS			

### Location of reserve forces available under this Police District to be used for search and rescue:

Name of the Reserve unit	Located at	Manpower of the unit	Resources available
Basirhat Police Lines	Trimohini, Basirhat	5/30	3/5

### Standard Operating Procedure to be followed after early warning on any disaster from State/ District administrations:

As per situation standard procedures are adopted for awareness, preparedness & evacuation.

**Resources available for community awareness and evacuation: (public addressing)**

Name of Police Station	Name of resources	Located at	Contact details of officials
Basirhat PS	DMG CIVICS	Police Station Areas	9073343623
Baduria PS			9073343628
Haroa PS			9073343629
Hasnabad PS			9073343632
Hemnagar PS			9073343634
Hingalganj PS			9073343631
Minakhan PS			9073343630
Matia PS			9073630027
Nazat PS			9073997079
Sandeshkhali PS			9073343633
Swarupnagar PS			9073343627

**Areas which can be used for temporary shelter:**

Name Police station	Area of shelter /Name	Approximate capacity intake	Role of the local PS during that period
All Police Stations of Basirhat Police District	Different Floods & Cyclone Shelters	Capacity	Rescue, Relief & Rehabilitation

**Is Disaster Management Group present under the Commissionerate/Police District? If yes :**

- No. However in case of any L & O/Disaster/Emergency, DMG group from Barrackpore are deployed as per situation and availability.

**Is dog squad present for search and rescue of trapped victims? Provide details:**

- Not Available.

**No of ambulances/trauma care available for rescue operations during disaster:** 01(One) with Basirhat Police District

Location of Ambulance	Contact details	Maximum intake of ambulance
Basirhat Police Lines MT Section	6295955935 (MTO Basirhat)	01

**Standard Operating Procedure followed for crowd management during any festival, event and reduces crime after post disaster situation:**

- As per situation Standard Procedure are adopted at all levels for crowd management & reduce crime rates.

**Details of hospitals/ nursing home to be availed by police for referral after any disaster:**

- No Police Hospital is available. However, in case of referral, Basirhat District Hospital is used, hospitals which are nearer to the incident Spot is referred and the injured are sent there

Name of Hospital	Location	Maximum intake for patients
Basirhat District Hospital	Basirhat Badartala	Not Available

**Standard Operating Procedure to be followed for communication breakdown in the district from any major disaster:**

<b>Name of Police Station/ Headquarters</b>	<b>Type of Wireless radio set and coverage area in Kms.</b>	<b>In numbers</b>	<b>Process followed to communicate with the Block, Sub-Division, District and State (Nabanna)</b>
<b>Control Room Basirhat</b>	VHF Low Band Radio Set (25 watt), coverage area office premises	02	VHF Radio Communication by Relay Method via channel number 7 Via Relay Methods
<b>SDPO Baduria Office</b>	Same, 16 KM.	02	Same
<b>SDPO Minakhan Office</b>	Same, 25 KM.	02	Same
<b>SDPO Hasnabad Office</b>	Same, 12 KM.	02	Same
<b>Basirhat PS</b>	Same, 2.1 KM.	01	Same
<b>Baduria PS</b>	Same, 14 KM.	01	Same
<b>Haroa PS</b>	Same, 26 KM.	01	Same
<b>Hasnabad PS</b>	Same, 13 KM.	01	Same
<b>Hingalganj PS</b>	Same, 30 KM.	01	Same
<b>Hemnagar Coastal PS</b>	Same, 62 KM.	01	Same
<b>Matia PS</b>	Same, 14 KM.	01	Same
<b>Minakhan PS</b>	Same, 31 KM.	01	Same
<b>Nazat PS</b>	Same, 29 KM.	01	Same
<b>Sandeshkhali PS</b>	Same, 40 KM.	01	Same
<b>Swarupnagar PS</b>	Same, 18 KM.	01	Same

**SOP followed to prevent the spread of COVID & for ensuring the safety of the front link workers/Police:**

- All Police personnel have been provided with masks/sanitizers etc. and briefed to follow COVID protocol.

**Name and details of Nodal person to be contacted for communication during crisis/disaster period for 2022-2023:**

- Sr. IC Basirhat Telecom- 9647988581

**Control room details for the Crisis/Disaster period.**

- Basirhat Control Room at Police Lines Basirhat –03217264666/8392031805

**District Disaster Management Plan 2022-2023**  
**Bongaon Police District**

**Details of senior officers under the Police District**

Sl no	Designation	Contact details landline/fax	Mobile number	Email
1	SP Bongaon PD	03215255550	9051062888	spbongaonpd@gmail.com
2	Addl. SP Bongaon PD	03215255553	9874197773	addl.sp.bgnpd@gmail.com
3	SDPO Bongaon	03215255569	9836015155	sdpo.bongaon@gmail.com
4	SDPO, Bongaon Bagdah, PD	03215264200	9836010909	bagdahsdpooffice@gmail.com
5	Deputy SP (HQ) & (DEB) Bongaon PD	03215255554	9733823612	dysphq.bongaonpd@gmail.com
6	Deputy SP (DIB), Bongaon PD	03215255557	7005300139	spdibbgn@gmail.com
7	Dy SP (Traffic), Bongaon PD	03215255558	9830288931	dysptraffighbgnpd@gmail.com
8	Dy.SP (AP), Bongaon PD	03215255564	8697749280	dyspapbngpd@gmail.com
9	Court Inspector Bongaon	03215241816	9734102815 9832711301	bongaoncourt <b>bongaonpd</b> <b>@gmail.com</b>
10	IC Gaighata	03215255566	8910452119	cigaighata@gmail.com
11	IC Bongaon PS	03215256900	9051028283	bongaonps.north24parganas@ gmail.com
12	Traffic Inspector DEB, Inspector Bongaon PD	03215255558	7003526818	dysptraffighbngpd@gmail.com

**Number of Police Stations**

Sl No	Name of Police station	Area under its jurisdiction (Boundary Details)	Blocks Municipality (Ward Numbers), Corporation (Ward numbers) covered	Contact Numbers of police station/ Email id	Estimated average manpower of the P.S
1	Bongaon PS	140.50 Sq Km	1-22 Bongaon Municipality	8145661601 bongaonps.north24pgs@ gmail.com	Insp 01 SI 14 ASI 06 Lady Const 07
2	Gopalnagar PS	154 SQ. Km	Bongaon Block Gopanagar-I GP Gopalnagar-II GP Gangananadapur GP Akaipur GP Bairampur GP Palla GP Dighari GP Chowberia-I GP Chowberia-II GP	03215260232 gopalnagarps.bongaonpd @gmail.com	SI 10 ASI 08 Constable 16 DAP Force 04 SAP 2 <sup>nd</sup> 08 LC 11
3	Petrapol PS	8.60 Kms	Bongaon Block	03215245008/245070 petrapoleps@gmail.com	SI 09, ASI 02 Constable 11 LC 06
4	Gaighata PS	248.5 Sp Km	Gaighata	03215252223	SI 12 ASI 09 Constable 16 LC 07
5	Bagdah PS	233.05 Sq Km	Bagdah Block	03215264234 bagdahpolicestation@gm ail.com	SI 11 ASI 06 Constable 18 LC 07

**Area most vulnerable to any disaster (Fire Flood, cyclone communal riot stampede from public gathering, chemical leakage)**

Name of police station	Type of disaster	Area most likely to any disaster	Probable time of occurrence
Gopal Nagar PS	Cyclone	Burosaille	
		Bairampur	
		Nowda	
		Raamsankarpur	
		Raghunathpur	
		Gopinathpur	
		Gazipur	
		Ambarpur	
		Ambarpur	
		Panchpota	

**Location o reserve forces available under this police district to be used for search and rescue**

Name of the reserve unit	Located at	Manpower of the unit	Resource available
RAF (L&O)	Bongaon Police Line of Bongaon PD	15	Law and order equipment

Resources available for community awareness and evacuation (public addressing)

Every police station has its own public addressing system which will be used during the period of disaster management and community awareness.

**Areas which can be used for temporary shelter under the Bongaon Police District.**

Name of the Police Station	Area of Safe shelter/ Name	Approximate capacity intake	Role of the local police during that period
Gaighata PS	1. Ichapur Flood Center 2. Gaighata Pather Sathi 3. Thakurnagar College	500	Visit all the safe shelter during the emergency period to avoid any untoward incidents and provided sufficient feed and drinking water as well as supply medicine properly. Rescue Gopalnagar PS will visit all the safe shelters during the emergency period to avoid any untoward incident.
Bagdah PS	1. Bagi Cyclone Shelter and FP School 2. Kumarkhola FS 3. Mahanadapara FS & Primary School 4. Gobindapur FS 5. Jitpur FS 6. Purdha Flood Shelter 7. Parmadan FS 8. Maharani FS	1600	
Bongaon PS	1. Dhakapara 2. Tangra Colony-2 3. Chowgachia 4. Pratapnagar 5. Savaipur FS	500	
Gopalnagar PS	1. Belta FS 2. Ramshankarpur FS 3. Mamudpur FP School 4. Ganganandapur FP School	1600	

	5. Polta FS		
Petrapol PS	-	-	-

There is no Disaster Management Group under the Police District nor any dog squad present for search and rescue work.

**Details of Trauma Care unit under the Police District**

Location Of Ambulance	Contact Details of	Maximum intake of Ambulance
Bagdah Rural Hospital	03215-263233	01
Akaipur Panchayat	9932374235	01
Bairampur Panchayat	9735861460	01

**Details of hospital/nursing home to be available by police for referral after any disaster Police Station wise**

Name of Police Station	Name of Hospital	Type of Hospital	Location	Maximum intake of patients
Bongaon PS	Bongaon Dr. JR Dhar SD Hospital	Multi Super speciality	Bongaon	--
Bagdah PS	Bagdah Rural Hospital	Rural Hospital	Vill+PO PS Bagdah. District North 24 Pgs	50
Gaighata PS	Chandpara BPHC	Chandpara Rural Hospital	Vill Ganti, PO Thakurnagar, PS Gaighata	-
Gopalnagar PS	Palla Primary Health Centre	Health Centre	Palla	10
Goplanagar PS	Chowberia Primary Health Centre	Health Centre	Chowberia	Nil
Gopalnagar PS	Akaipur Primary Health Centre	Health Centre	Akaipur	Nil
Pertapole PS	-	-	-	-

**Sop to be followed for communication breakdown in the district from any major disaster**

Name of police station/ headquarters	Type of wireless radio sets and coverage area in Kms.	In number	Process followed to communicate with the Block, Sub division, District and State (Nabanna) through relay method directly
Bongaon PD	VH HI Band Radio sets communicate for vehicle 10/15 Kms area. Surrounding area coverage within 25/30 Km (Approx.)	49	Communicate through relaying method.

**SOP followed to prevent the spread of COVID**

Wide circulation was made through miking from Bongaon Police District to aware the public of Bongaon Police District Jurisdiction area that to maintained strictly social distancing, wearing of facial Masks and other protocol as per guidelines in public places, Bazar etc.

**SOP followed for ensuring the safety of the frontline workers/ police**

To maintain strictly social distancing wearing of facial Mask and other protocol of COVID 19 as per guidelines in public places, Bazar etc. as Corona will spread in epidemic form.

**SOP Followed for ensuring Safety of the Frontline workers/ Police during the Covid period.**

To maintain strictly social distancing, wearing of facial masks and other protocols of COVID 19 as per guidelines in public places, Bazar etc. as Corona will spread in epidemic form.

**Details of Nodal persons to be contacted or communication during crisis/disaster period for 2022-2023**

<b>Name of the PS</b>	<b>Name of the Nodal Officer</b>	<b>Contact No</b>
Bongaon PS	SI Matiear Baidya (2 <sup>nd</sup> Officer)	8016946631/7908324494
Gopalnagar PS	SI Ashadur Rahaman (2 <sup>nd</sup> Officer)	8335878878
Petrapol PS	SI Bajlur Rahaman (2 <sup>nd</sup> Officer)	9735524849
Gaighata PS	SI Gobinda Murmu (2 <sup>nd</sup> Officer)	9647156007
Bagdah PS	SI Sujit Roy (2 <sup>nd</sup> Officer)	9932359515/9091350783

**Control Room details for Crisis/ Disaster period**

District Control: - 8695640819/03215-25559

RT Control: - 03215-255244



**Disaster Management Plan 2022-2023**

**Public Works Department**

**District profile of North 24 Parganas in respect of PWD infrastructure:**

**Office of the Executive Engineer, PWD**

<b>Assistant Engineer, PWD</b>	<b>Assistant Engineer, PWD</b>	<b>Assistant Engineer, PWD</b>
Barasat Sub-Division	Basirhat Sub-Division	Bongaon Sub-Division

**Office address with Email, Fax no, landline number**

O/o of the Executive Engineer, PWD, Barasat Division. Champadali More, Barasat, North 24 Parganas, Kol-700124. Email Id eebarasat@rediffmail.com, Fax No-2552-3436, Landline no-2552-3373/2584-2694/95

**Name and contact number of Executive Engineer:** Pradipta Chattopadhyay Contact No-9073362520, Nilanjan Guha, Contact No-9433254479.

**Contact details of parsons in control room during disaster at District, Sub-Division, and Block Level for PWD related issues:**

<b>Barasat Sub-Division</b>	<b>Basirhat Sub-Division</b>	<b>Bongaon Sub-Division</b>
Assistant Engineer, Barasat Sub-Division-9474582364 Junior Engineer, Barasat Sub-Division, Section-II-9143035725 Junior Engineer, Barasat Sub-Division, Section-III-9088157693 Assistant Engineer, Basirhat Sub-Division-9830251438	Junior Engineer, Basirhat Sub-Division, Section-I -9051435544 Junior Engineer, Basirhat Sub-Division, Section-II -9434169131 Junior Engineer, Basirhat Sub-Division, Section-III-8240134233	Assistant Engineer, Bongaon Sub-Division- 9433365558 Junior Engineer, Bongaon Sub-Division, Section-I -9163114376 Junior Engineer, Bongaon Sub-Division, Section-II – 9126975818 Junior Engineer, Bongaon Sub-Division, Section-III-9433123934

**Details of Infrastructure**

<b>Jurisdiction</b>	<b>No of Govt Building</b>	<b>No of Hospitals</b>	<b>No of Bridges</b>	<b>Roads (In Kms)</b>
Block wise	Habra II- 1, Deganga- 3		Bongaon -10	Habra II- 3.70 km Habra I- 19.90 km Barasat I- 9.00 km Deganga – 16.50 km Basirhat I -11.5 km Basirhat II -16.30 km Hasnabad – 10.00 km Hingalgunj - 38.00 km Bongaon – 26.60 km Bagdah -36.20 km Baduria -40.40 km Swarupnagar -12.85 km Gaighata -11.90 km
Municipality Wise	Barasat -28 Basirhat- 17 Bongaon -14	Barasat 1 Bongaon 1	Barasat 1	Barasat- 3.00 Km Basirhat- 8.00 Km Taki-3.5 Km Bongaon- 2.80 km Gobardanga- 1.20 Km
Corporation wise			Nil	

**Maximum withstanding capacity of bridges and structures under this district to earthquakes shocks in Richer Scale**

Data not available with the PWD

**Type of damage as per Richter Scale**

Richter Scale	Damage indicated to Govt Infrastructure			
	Govt Buildings	Hospitals	Bridges	Roads
4.0 - 5.0	No such record of damage			
5.0 - 6.0				
6.0 - 7.0				
7.0 - 8.0				
8.0 - 9.0				

**Standard Operating Procedures followed to assess damage of infrastructures and repair due to disaster (Flood and earthquake), time required**

As per on spot physical verification by the team of engineers and time of submission of assessment report = 3 days (Max).

**Standard Operating Procedures followed to declare roads and bridges safe for communication after any earthquake (Estimated time of declaration and process involved in testing the safety).**

As per on spot physical verification by the team of engineers and time of submission of assessment report= 2 days (max).

**Standard Operating Procedures followed for construction of any Govt. buildings/establishments during COVID**

Strict adherence to the standard prevailing COVID protocol is maintained

**Process followed for priority listing of work to be taken to reconstruction and maintenance of assets damaged from any major disaster (Standard Operating Procedure) after any major disaster.**

In accordance with the extent of damages as ascertained by the team of engineers.

**Disaster Mitigation measures adopted by PWD for all its buildings, road and bridges throughout the year.**

All the structures like building & bridges are constructed in accordance with the respective nodal provisions to cope up with the possible disaster. Manpower, machinery and materials are always kept in reserve to mitigate any damage in the aftermath of the disaster.

**Vulnerable bridges infrastructure identified till date and its restoration measures**

The vulnerable bridges are Tetulia Bridges, Barasat ROB & Goureswar Bridge and rehabilitation measures are being carried out in all the three bridges.

**Bridge wise load capacity**

Jurisdiction	Name of the bridge	Areas connecting	Year of built	Actual load capacity	Present load capacity	No of wheeler trucks allowed	In case closed alternative route to be taken	Time of operation (AM-PM)
Deganga	Beliaghata Bridge	Deganga to Barasat	-	Not Known	Not Known			24 Hrs
Hingalgunj	Goureswar bridge	Hasnabad and Hingalgunj	1999					
Basirhat-II	Matia Bridge	Barachampa to Basirhat						
Swarupnagar	Tetulia Bridge	Basirhat Sub-Division and Bongaon Sub-Division	1965-66				Basirhat Bridge	24 Hrs
Baduria	Chatra Bridge	Masandapur & Chandipur	2000-01			Not Known	Mogra Bridge	24 Hrs
	Mogra Bridge	Kolsu, Habra & Maslandapur	1993-94			Not Known	Chatra Bridge	24 Hours
Habra-I	Boro Pole Bridge	Habra and Masalandapur	2020			Not Known		24 Hours
Bagdah	Asharu Bridge	Bongaon Sub-Division and Bagdah	1979-2020			Not Known	Kalam Bagan Murighata Bridge	24 Hours
	Katlemary Bridge	Bagdah and Boyra	1965-66			Not Known	No Alternative	24 Hours
	Meherani Bridge	Bagdah and Boyra	1980-81			Not known	No Alternative	24 Hours
	Baneshwarpur	Helencha & Duttafulia	2008-09			Not Known	Through Panchayat Road	24 Hours
	Bahabanipur	Helancha and Duttafulia	2008-09			Not Known	Beyera Kalam Bagan	24 Hours
Municipality wise Barasat	Barasat ROB	Colony More to Chapadali More	2008-09				Duck Bunglow More	24 Hours
	Gobardanga-Gobardanga Bridge	Gaighata, Habra and Maslandapur	1994-95			Not Known	Ichhapur Bridge PWD Road	

**Disaster Management Plan 2022-2023**  
**Department of School Education, North 24 Parganas (Primary/ Secondary)**

**District Profile of North 24 Parganas in respect of school Education department including Barrackpore education district:**

The aim of the School Safety Plan is to ensure the safety of students and staff during emergencies. It is necessary to know how to identify hazards in the school, how to manage the hazards and how to mitigate the effects through planning and effective response. As the schools have many resources and are community nodes, they also have a responsibility towards the immediate locality.

Office address with Email, Fax No, and landline number: Shiksha Bhaban 16/1 K K Mitra Road, Barasat, Kol-700124, email ID: dissen24parganas@gmail.com, dissebcp@gmail.com , Tel: 033-2552-3148, 033-2592-7039

**Name of District Inspector of Schools with Mobile Number:**

- i) DIS (SE), N24PGS: Sujit Kumar Maity (6290178415)
- ii) DIS (PE), N24PGS: Alok Mahapatra (8670677441)
- iii) DIS (SE), Barrackpore: Dipankar Roy (9062544566)

**Details of students' class-wise in the district as on May 2021:-**

Class 1-12	Total No of Boys	Total No of Girls	Differently Abled
1201886	594512	607374	12174

**Contact details of persons in the control room during a disaster (Block- Sub-Division & District):**

Name and Contact Details of all Officers				
Sl No.	Posts	Place of posting	Name of an officer in the position	Contact No.
1.	AI/S	DI/S (Pe)	Narayan Kabiraj	9434482078
2.	AI/S	DI/S (Pe)	Krishnendu Nandi	9733530690
3.	AI/S	DPSC	Dipankar Karmokar	9434479946
4.	AI/S	DPSC (Academic)	Suvra Chatterjee	9831756060
5.	AI/S	Block Amdanga	Juthika Das (Roy)	9062977807
6.	AI/S	Block Barasat-I	Debasis Mandal	9836485122
7.	AI/S	Block Barasat-II	Haripada Sarkar	9002009635
8.	AI/S	Block Rajarhat	Arpita Mukhopadhyay	8900032824
9.	AI/S	Block Baduria	Subhas Chandra Mondal	9434578574
10.	AI/S	Block Hingalgunj	Lalit Mahajan	8609779697
11.	AI/S	Block Sandeshkhali-II	Avijit Mitra	9775001255
12.	AI/S	Block Bongaon	Shamita Das	9088913950
13.	AI/S	Block Bagdah	Biplab Mitra	9477805760
14.	AI/S	Block Swarupnagar	Rathindra Nath Sarkar	9434342568
15.	AI/S	Block Barrackpore-II	Subhra Biswas	9836340784
16.	AI/S	Block Barrackpore-I	Shanta Mondal	9433069676
17.	AI/S	Municipality Barasat	Mou Ganguly	9477741186
18.	AI/S	Municipality Habra	Sanjoy Kr. Sarkar	8013084847
19.	AI/S	Municipality Gobardanga	Sankar Biswas	9733791289
20.	AI/S	Municipality Ashokenagar-Kalyangar	Biswajit Pal	7908966147
21.	AI/S	Municipality Baduria	Gourhari Paramanik	9733959621
22.	AI/S	Municipality Bongaon	Dipak Mukherjee	9434613740
23.	AI/S	Municipality Dum Dum North	Manidipa Dhar	9831335920
24.	AI/S	Municipality South Dum Dum	Mita Das	9477234851
25.	AI/S	Municipality Barrackpore	Tajuddin Biswas	9733068482
26.	AI/S	Municipality Garulia	Arup Kr Nath	9007466831
27.	AI/S	Municipality Kamarhati	Nabanita De (Majumder)	9831567524
28.	AI/S	Municipality Khardah	Partha Protim Biswas	7001236495

29.	AI/S	Municipality Naihati	Mousumi Dasgupta	9433556844
30.	AI/S	Municipality Dum Dum	Smt. Bhaswatee Gangopadhyay	8172090859
31.	AI/S	Municipality Panihati	Sujoy Ghosh	9734839903
32.	AI/S	Municipality Madhyamgram	Nihar Ranjan Sarkar	8145830255
33.	SI/S	Amdanga Circle	Ikbal Hassan Laskar	9647314797
34.	SI/S	Ashokenagar Circle	Joy Chatterjee	9002182370
35.	SI/S	Baduria Circle	Bijoy Das	9126424734
36.	SI/S	Baduria East Circle	Soumen Sarkar	8981147697
37.	SI/S	Bagdah West Circle	Milan Kanti Paul	7797055930
38.	SI/S	Bandipur Circle	Selim Mondal	9732640018
39.	SI/S	Baranagar Circle	Susmita Mukherjee	8296965941
40.	SI/S	Barasat Circle	Arunima Chakraborty	9836629527
41.	SI/S	Barasat West Circle	Kritiman Bandyopadhyay	9531606897
42.	SI/S	Barrackpore Circle	Tumpa Dutta (Paul)	9007699199
43.	SI/S	Basirhat East Circle	Md Azizul Hoque	9051527172
44.	SI/S	Basirhat South Circle	Syed Anis Rahaman	8768460216
45.	SI/S	Basirhat West Circle	Md Morseduzzaman Tarafder	9830907950
46.	SI/S	Berachampa Circle	Md Habibullah	9609372334
47.	SI/S	Bhatpara Circle	Anjana Biswas	9134908743
48.	SI/S	Bijpur Circle	Sekh Kabir Ali	9836747665
49.	SI/S	Bongaon li Circle	Kalam Biswas	9832846384
50.	SI/S	Deganga Circle	Md Sahanaj Alam	8926906609
51.	SI/S	Dum Dum Circle	Sahana Haque	9732706482
52.	SI/S	Dum Dum New Circle	Sutapa Chakraborty	9088095078
53.	SI/S	Dum Dum North Circle	Sajal Kr. Paul	9748480647
54.	SI/S	Dum Dum South Circle	Himadri Sekhar Naskar	9062766849
55.	SI/S	Gaighata Circle	Manoj Mondal	9563046135
56.	SI/S	Gaighata East Circle	Sudipta Lee	9831050741
57.	SI/S	Gopalnagar Circle	Kushal Chakraborty	7407510121
58.	SI/S	Habra I Circle	Arijita Das Adhikary	9830995846
59.	SI/S	Habra II Circle	Sudeshna Chanda	9432247269
60.	SI/S	Halisahar Circle	Ananya Mondal	9679369705
61.	SI/S	Hasnabad Circle	Akhil Mandal	9474662856
62.	SI/S	Hasnabad South Circle	Ahammad Ali Akunjee	9874360527
63.	SI/S	Hingalganj Circle	Md. Nizam Uddin	9874111564
64.	SI/S	Hingalganj South Circle	Samsuddin Laskar	9093744101
65.	SI/S	Kamarhati Circle	Nilakshi Naskar	9732920376
66.	SI/S	Kamarhati New Circle	Swagata Seth Banerjee	9804086159
67.	SI/S	Khardah Circle	Priyanka Chakraborty	9932427322
68.	SI/S	Khardah South Circle	Afsana Parvin	9733612882
69.	SI/S	Madhyamgram Circle	Soma Mondal	9903290342
70.	SI/S	Madhyamgram East Circle	Ardhendu Bhowmick	8013863430
71.	SI/S	Rajarhat Circle	Soumita Mukherjee	9831598210
72.	SI/S	Sandeshkhali Circle	Naba Kumar Roy	8001500407
73.	SI/S	Shyamnagar Circle	Mousumi Mondal	9874934303
74.	SI/S	Swarupnagar	Nachiketa Das	7687070785
75.	SI/S	Swarupnagar North	Goutam Mondal	7278450181
76.	SI/S	Basirhat New Circle	Sukanya Guha	8617356217
77.	SI/S	Naihati East Circle	Dip Kumar Mondal	9883620443

78.	SI/S	Ichapur Circle	Sudip Panja	9002806758
79.	SI/S	Nahata Circle	Sandipa Banerjee	9432060325
80.	SI/S	Sandeshkhali North	Sk Jiaur Rahaman	9564484131
81.	SI/S	Duttapukur Circle	Amit Mondal	8420708291
82.	SI/S	Baduria North Circle	Jesmin Ara Khatun	7797189669
83.	SI/S	Haroa Circle	Sarifuddin Mondal	9046261781
84.	SI/S	Panihati Circle	Atrayee Malik	8961184425
85.	SI/S	Bagdah East Circle	Sukanya Ghosh	8777062678
86.	SI/S	Minakhan Circle	Chinmoy Mandal	9474994967
87.	SI/S	Bongaon-I Circle	Malabika Biswas	9775967346
88.	SI/S	Rajarhat West Circle	Trishna Mahato	9062567154
89.	SI/S	Naihati Circle	Payel Bhattacharya	9547128572
90.	SI/S	Nutrition Programme.	Maitrayee Palit	9732536373

**Standard Operating Procedure followed for the situation of Flood, Earthquake, Fire etc. in the Schools. (Shifting of classes, restoration of furniture, Mid-Day Meals, Drinking water, Sanitation, cleanliness etc.)**

**To reduce damages:**

**Salient preparedness measures:**

- ✓ To disseminate forecasting and early warning among the students and community level.
- ✓ To ensure capacity building and quick response monitoring mechanism at sub-Divisions, blocks along with circle level.
- ✓ To keep school building ready whenever asked by the administration on exigency with minimum facilities (like drinking water, toilets etc.) in usable condition. To keep overhead water tank/reservoir full for drinking/other purposes.
- ✓ To keep the mobile phone on round the clock (24\*7) so that it can be communicable anytime.
- ✓ To provide the contact no. of the lock-key holding persons who will remain present at a reachable distance from the school premises.
- ✓ To maintain close liaison with the local administration and SI/S for better coordination during the emergency period.
- ✓ Reporting, documentation and assessment of the damages regarding rehabilitation.

**School-level measures taken**

**STEP 1**

Sensitization and Preparation: 'Initially', a Sensitization Meeting should be held in the school. The Headmaster must play the lead role. The details of who should attend and what should be discussed are given.

**STEP 2**

PART 1: Formation of Teams and Groups:

PART 2: Delineation of Roles and Responsibilities

PART 3: Materials! Equipment and Training RequirementsThe following three groups are to be constituted:

- ✓ The Co-ordination I School Disaster Management Committee,
- ✓ The Disaster Awareness group
- ✓ The Disaster Response Group

**STEP 3**

Children with Special Needs

Children are especially vulnerable during a disaster, and those with special needs even more so.

**STEP 4**

Dissemination and Mock Drills. After the plan has been prepared.

## **DURING EARTHQUAKE (SOPS):**

### **PROCEDURE ALARM OPERATION:**

Be alert whenever pre-arranged distinctive signals such as a siren or bell is set off. Listen to the public address system for instructions/updates.

### **RESPONSE:**

Immediately report nearby school staff/reception if witnessed sudden shaking. Move students away from windows, glass and unfastened objects. Perform “drop, cover and hold on drill” under tables, desks or chairs until the “shaking” signal stops. Count aloud to 60 — earthquakes rarely last longer than 60 seconds and counting is calming. Such processes are taught among school children to take preventive measures during any earthquake in schools or elsewhere.

## **DURING SCHOOL FIRE (SOPS):**

Procedure alarm operation:

When a fire is discovered:

- Immediately sound the distinctive alarm by operating the nearest alarm call point.
- Immediately report nearby school staff/reception.
- Listen to the public address system for vital updates or fire-related information.
- Evacuate the children through marked fire exits and make necessary head count as per the attendance of that day.

Disasters threaten the lives of children, their families, and education personnel. These disasters also deprive children of their right to a continuous, quality, basic education in a safe environment. Many, perhaps even most of these risks can be avoided by the actions we take. School disaster management is designed to protect children, education personnel, and education itself.

### **Standard Operating Process followed for Evacuation of students during earthquake, Fire etc. during schools’ hours:**

If the earthquake is happened during school hours all students will be asked to sit under the benches, and tables and immediately after the end of this they will exit the school building using separate stairs quickly.

If a fire happens, all the students and teachers will exit the school building very quickly using all stairs. Special care will have to give to CWSN students and students of lower classes.

Teachers will have to take active involvement for above both cases to save the students’ lives.

### **Details steps adopted and places intervention is needed if not done till date for disaster risk reduction**

All teachers and students will be trained up (Mock Drill) in the periodical manner in this regard.

Guardians and school neighbors will also be trained up such that they can help during any kind of disaster.

To prevent fire accidents kitchen will be placed at a safe distance from the main school building.

All damaged rooms to be repaired regularly basic. Fire extinguishers to be supplied to all schools.

Water ATM to be installed in each school.

### **Plans to reduce dropout rate after any major disaster (Steps to be initiated)**

The significance of a holistic approach to disaster management. Isolated thoughts, preparation, awareness programs, attitudes, and other activities should be co-operatively integrated with the participation of all sections of the community, for the community, and by the community. The educational institution mostly schools and teacher education institutions are the most effective source to inculcate awareness by educating the students about disaster management and also looking after the dropout issues which may arise in the area after any major disaster.

### **Roles and responsibilities of Headmasters and Teachers during and after disaster for restoration of education system**

- a) Notebook, Copies will be distributed among the students who lost these by the disaster.
- b) All damaged things (building, water source, toilet, etc.) will be repaired immediately.
- c) Continuous contact with Guardian and student after a disaster.
- d) Teachers will meet with the students at the school locality (until damages are recovered).
- e) HM will prepare a special routine only for a short period until all are in a normal situation.

### **Standard Operating Process followed for students who lost their educational accessories (Books, uniforms etc.) during a disaster**

The students who lost their educational accessories (like NTB, Khata, diary, uniform etc.) will inform the school as early as possible and the school will provide ( if stock is present) those among students and if stock is not available, the school will inform to the circle office as early as possible for onward proceeding.

### **Standard Operating Process to be followed for students after COVID when school reopens**

Before the opening of school after COVID, all students and Guardians are to be informed regularly regarding DOs and DONTs to keep safe from COVID.

- ✓ School campus rooms and toilets are to be sanitized properly and adequately.
- ✓ Students will come to school wearing masks, taking their own water bottle, Tiffin, etc.
- ✓ Students will sit in the classroom maintaining a physical distance.
- ✓ Students wash and sanitize their hands frequently using soap and sanitizer.
- ✓ Students will not touch any things from their classmates.
- ✓ Students will wash their uniforms every day at home.
- ✓ If any students feel fever, will not come to school.

### **Health and Sanitation Laws and Regulations**

- ✓ Familiarize yourself with new laws and regulations from relevant professional bodies
- ✓ Identify and structure practices and policies that will need to be adjusted according to the result of any new health & sanitation rules and regulations.

### **RE- OPENING AND PHASE- I**

Create essential changes to employee scheduling patterns where staff members are grouped together i.e. group a and group b that in the event of Covid 19 diagnosis or symptoms not all staff members need to be quarantined at the same time

Create essential changes to students scheduling patterns taking into consideration the following aspects:

- ✓ Students who did not have access to Wi-Fi / online training during lockdown
- ✓ Students who travel by public transport
- ✓ Students who travel in private transport
- ✓ Students who are at in the first two months of their studies
- ✓ Students who are in the end examination phase of their studies
- ✓ Students who are in the middle of their studies
- ✓ Students who have enrolled for new courses



**SOP followed for sanitization of schools after election use as per COVID protocol: Health and Sanitation Training for students and employees**

- ✓ Update and implement new sanitation rules and regulations
- ✓ Implement no touch greeting policies
- ✓ Schedule trainings on cleaning, disinfecting and sterilizing such as
- ✓ Hand washing practices 60 seconds long
- ✓ Correct use of PPE
- ✓ Correct use of disinfectants for various surfaces, workstations, equipment, and in general of all school facilities
- ✓ Correct use of sterilization methods of instruments/tools
- ✓ Training in correct procedures of waste removal
- ✓ Provide training in correct the procedure of laundry
- ✓ Create sanitation “check-in training” for students and employees
- ✓ Provide training on tactful screening questions

**SOP is followed to ensure the readiness of schools to be used as shelters during COVID for any major disaster.**

- ✓ Implement sanitation “check-in training” for teachers, students, and employees.
- ✓ Ensure visible information on hygiene and safety procedures/instructions are placed at the entrance and exit areas of the school.
- ✓ Ensure covid-19 awareness signage is distributed throughout the school.
- ✓ Automated hand sanitizer dispensers must be provided at the entrance to the school, in every classroom, in every washroom, and at various points throughout the school. (Sanitizer to be 70% isopropyl alcohol-based).
- ✓ Temperature screener checks on all employees, students, and teachers before entering the school.

**SOP is followed for schools students’ education online and action was taken for those who are not reached digitally.**

During any disaster or COVID situation when students are not able to come school, teachers will teach the students through online mode.

Activity task will be distributed among guardian during the MDM distribution and will take the feedback in such a way.

The interested teachers will may reach to the student’s house to teach the students moreover to encourage the students to continue their studies.

## Airport Disaster Management Plan 2022-2023

**History:** - NSCBI Airport or better known as the Kolkata Airport began as an open ground next to the Royal Artillery Armoury in Dumdum Sir Stanley Jackson, Governor of Bengal, opened the Bengal Flying club at Dumdum/Calcutta aerodrome in February 1929. In **1930** the airfield was made fit for use throughout the year. In 1964 Indian Airlines introduced the first Indian domestic Jet service using Cavelle Jets on the Calcutta-Delhi route between the 1940s and 1960s, the airport was served by several major airlines including Aeroflot, Air France, Alitalia, Cathay Pacific, Japan Airlines, Philippines Airlines, KLM and Lufthansa, Qantas, Swiss air and SAS.

At present the airport has two parallel runways, the primary runway 01R/19L which has a capacity of 35 flights per hour and RWY 01R is CAT IIIB enabled with a length of 3633 Mts or 3.633 Kms. Air India operates hangers at the airport, while Bharat Petroleum, Hindustan Petroleum, Reliance Aviation, and Indian oil act as fullers, and catering faculties are owned by Taj-Sats and Oberoi Flight Services.

**Location of the NSCBI Airport:** NSCBI Airport is surrounded by Bidhannagar Corporation, Dumdum (M), North Dumdum (M), Barrackpore (M), and Madhyamgram Municipality which are all densely populated in nature.

Details of Flight Take-off and Landing: The NSCBI airport has seen in the daily flight take-off and landing before COVID arrived the details of which is as follows:-

Year	Arrival Flight Count	Departure Count
2016	58618	58604
2017	73721	73721
2018	81030	81024
2019	84586	84568
2020	42540	42535

Per season for flight take-off and landing is between October to December as of the Festive Season.

**Major Airlines which is plying at NSCBI:** Air Asia, Air India, Air India Express, Biman Bangladesh, China Eastern, Emirates, Indigo, Jet Airways, Qatar Airways, Singapore Airlines, Cathay Dragon, Thai Airways, Spice jet, Regent Airways, Etihad, Druk Air, Bhutan Air, Sri Lankan as International Flights and Air India, Alliance Air, Indigo, Jet Airways, Go Air and Spice jet as Domestic flights. Fright operators include Emirates Airways, Cathay Pacific Qatar Airways, and blue dart.

**Major threats while take-off and landing:** The major threats which are prevalent for any aircraft accident during take-off and landings within the airport and in the approach path of RWY 19 (Birati)/ 01 (New Town Area).

**In case of diversion of airlines:** In case of any emergency, the flights may be diverted to, Biju Patnaik International Airport, (Bhubaneshwar Airport), Lokpriya Gopinath Bordoloi International Airport (Guwahati Airport), and Jayprakash Narayan International Airport (Patna Airport).

### NSCBI Airport Disaster Management Plan

Being among the busiest airport in the county the threat of any nature is always prevailing at NSCBI airport. The threats include,

- Natural Disaster (Flooding, Cyclone, Earthquake)
- Manmade Disaster (terrorist attack, Bomb Blast, Mob attack)
- Chemical or Biological Disaster.
- Technical Failure (Radar, Power Failure)
- Attack or leakages of fuel depots.

### Major threats prevalent in the NSCBI Airport

SI no	Name of the Disaster	Probable time of occurrence/ Month	Estimated damage to take place for airport (Assets/infrastructure etc.)	Area to be affected mostly	Preparedness measures	Measures for early warning dissemination messages	Agencies to be involved in rescue and relief work	Plans to restore communication service	Other relevant data
1	Flooding	Monsoon	Depends on the nature & extent of damage	AS/TM/Cargo*	PM 1	MET Report	State and District Administration	Service will be restored subject to ensuring the safety of Flights operations post disaster	Nil
2	Cyclone	Cannot be predicted		AS/TM/Cargo*	Plan Annexed below	MET Report			
3	Earthquake			AS/TM/Cargo*	Strengthening by providing wind tie holding clips and putting sand bags over roof sheds	Cannot be predicted			
4	Fog/Low visibility	Jan/Feb/March		AS/TM/Cargo*	SOP in Place	Met Report	NA		
5	Lighting	Cannot be predicted		AS/TM/Cargo*	PM 5	Cannot be predicted	State and District Administration		
6	Fire			AS/TM/Cargo*	SOP In Place				
7	CBRN Leakage			Cargo	Plan Annexed below				
8	Terrorist attacks			AS/TM/Cargo*					
9	Bomb Blast			AS/TM/Cargo*	SOP in Place				
10	Mob Attack			AS/TM/Cargo*	PM 11				
11	Failure of radar			AS/TM/Cargo*	SOP In Place				
12	Power failure			AS/TM/Cargo*	PM 13				
13	Attack on fuel depot	Cannot be predicted	Damage to Property equipment and building and air pollution during catastrophic situation like rapture of biggest storage tank and fire subsequently	Fire radiation for intensity 4.0 KW/M2 will be 235 meters disaster management plan of the location for level 3 disaster	Measures will be adopted as per approved condition	By operating the electric siren for disaster	Mutual Aid members :AAI HCL, RIL, BPCL, IOCL and District authorities	Recovery team of the location will carry out the damage assessment and Submit the action plan on the basis of the estimated loss prioritized listing of necessary repair and equipments	Nature of emergency from attack fuel leakage vapour clod formation and fire

\* AS- Airside, TM Terminal Building, Cargo Complex

\* PM1- Pre monsoon cleaning of all drainage within the airport is carried out and artificial lagoons created to pump out water from catchment area

\* PM5- Lightning arrestors positioned at strategic locations

- \* PM11- Police stations situated within the airport premises as well as availability of airport security group to handle such contingencies.
- \* PM13- There a total of 25 generators strategically located to cater to the needs of the airport in failure commercial supply of CESC.

## Levels of Disaster Management

The Kolkata Airport (NSCBI), has classified disaster in 5 levels which is **L, L 0, L 1, L 2, and L 3**.

- **L:** the concept has been developed to define different levels of disaster at Kolkata Airport in order to facilitate the response and assistance to states and districts.
- **L 0:** Level denotes normal times which will be utilized for close monitoring, documentation, prevention, and preparatory activities at Chennai airport. Training on search and rescue, rehearsals, evaluations, and inventory updating for response activities will be carried out during this time.
- **L 1:** Level-specific disaster that can be managed at Kolkata Airport, District Level, however, the state will remain in readiness to provide rescue and relief assistance, if needed.
- **L 2:** Level disaster situations are those, which require rescue and relief assistance and active participation of the disaster and state, mobilization of its resources for the management of disaster.
- **L 3:** Level disaster situation is in case of a large-scale disaster where the State and district authorities have been overwhelmed and require assistance from the Central Government for reinstating the State machinery as well as for rescue, relief, and other response and recovery mechanisms.

## SOP for Disaster and Responsible Agencies

Sl no	Task	Activities	Responsibility
<b>Earthquake</b>			
1	Prevention	Earthquake resilient design and construction of public utility structures	AAI
		Periodic inspection and maintenance of buildings	Civil maintenance
		Monitoring of seismic activities	IMD
2	Mitigation	Campaign for earthquake safety tips	IMD
		Identification and removal of unsafe buildings/ structures	AAI
		Departmental Action Plan (SOP)	AAI
3	Preparedness	Routine drills/ training, inspection/testing of all rescue and firefighting equipment.	Fire Fighting
		All periodical exercise	Air traffic management /GFS/Operations/ terminal Management / Fire Services
		Runways inspection	GFS
4	Response	Maintaining alert crew all the time for Quick Response	FS/CISF/AOCC/GFS
		Firefighting/ rescue/ medical assistance.	Fire Services in coordination with GFS.
		Speedy and safe evacuation	FS/GFS/CISF
		Providing transport facilities	Airlines/ MT Section/ responding agencies.
		Assist other responding agencies	OPS/Security Manager
		Inform to COR and other related agencies	APD/concerned Section
5	Relief	Rescue operation	Fire services/ City fires brigades/ responding rescue team
		Relocation of passengers/causality temporary shelter, bed, hygiene related facility/ hospital/ lighting	Airlines/ Terminal Management/ Emergency Medical Services/ HR/ Finance Section
		Providing water/Food	HR
		Providing transport facilities	Airlines/ MT Sections/ responding agencies
6	Rehabilitation and reconstruction	Identification of suitable project	HR/FIN/Concerned Section
		Project dealing and approval	Relevant Technical authority
7	Recovery	Rebuilding infrastructure	Relevant technical authorities
		Claim for insurance	AAI

		Developing policies and practices to avoid similar situation in future	AAI/SDMA/DDMA
<b>Flood and Cyclone</b>			
1	Prevention	Forecasting and warning alerts	IMD
		Building standards as per standards to resist wind/water	AAI
		Proper Drainage System	E-C (AAI)
		Improvement of building sites by raising the ground level to protect against flood and storm surges	E-C (AAI)
		Communication and utility lines should be located away from the coastal areas or installed underground	CNS (AAI)
		Maintenance of fire Appliance/ rescue equipment	Fire Services/ MT
2	Mitigation	Declaration of weather/storm standby	ATC
		Runway inspections	GFS
		Identification and removal of unsafe building/structures	E-C (AAI)
		Departmental Action Plan (SOP)	AAI
3	Preparedness	Pre-monsoon/ cyclone meeting for preparedness	APD
		Maintaining alert all the time for quick response	AAI
4	Response	Firefighting/ rescue/ medical assistance	Fire service in coordination with GFS
		Speedy and safe evacuation	FS/GFS/CISF/AOCC
		Providing transport facilities	Airlines/ MT Section
		Assist other responding agencies	OPS/Security Manager
		Inform COR and other related agencies	APD/ Concerned Section
5	Relief	Rescue operation	Fire Services/ CT Fire brigade/ responding rescue team.
		Relocation of passengers/ casualties to temporary shelter, beg hygiene-related facility/ hospital/ lighting	Airlines/ terminal management/ emergency medical services/ HR/ Finance Section.
		Providing water/food	HR
		Providing transport facilities	Airlines/ MT Section responding agencies
6	Rehabilitation & Reconstruction	Identification of suitable project	HR/ FIN/ Concerned section
		Project dealing and approval	Relevant technical authority
7	Recovery	Rebuilding infrastructure	Relevant technical authority
		Claim for insurance	AAI
		Developing policies and practices to avoid similar situation in future	AAI/SDMA/DDMA
<b>Aircraft crash inside the airport</b>			
1	Prevention	Inspection/ Maintenance of navigation aids	CNS/ Electrical
		Runway inspection	GFS
		Weather status	IMD
		Follow up Ait Traffic rule (Annex 2, 11, Doc 444)	ATC
		Marking/ lightings guidelines as per CAR and Annex 14	ATC/Civil/ Electrical
		Serviceability of Communication facilities	CNS
		Serviceability of Aircraft	Concerned Airlines
2	Mitigation	Decoratation of Emergency	ATC
		Departmental action plan (SOP)	OPS/FS/ ATC/GFS
3	Preparedness	Routine drills/training/inspection/testing of all rescue and firefighting types of equipment	Fire Services
		All periodical exercise	Air traffic Management/ terminal management /FS
		Marinating Alert crew all the time for quick response	Concerned section
4	Response	Fire Fighting/ recue/medical assistance	Fire services in coordination with GFS
		Speedy and safe evacuation	Fire Services
		Providing transport facilities	Airlines and MT Section
		Assist other responding agencies	Concerned section

		Information to COR and other related agencies	APD
		Security of Accident sites	CISF
5	Relief	Rescue operations	Fire services/city fire brigade/ responding rescue teams.
		Relocation of passengers/ casualties to temporary shelter, bed, hygiene-related to facility/hospital/ lighting	Airlines/ terminal management/ emergency medical services/ HR/ Finance Section.
		Providing water/ food	HR/ Concerned Airlines
		Providing transport facilities	Airlines/ MT Section responding agencies
6	Rehabilitation & reconstruction	Identification of suitable project	Concerned section
		Project dealing and approval	Relevant technical authority
7	Recovery	Rebuilding infrastructure	Relevant technical authority
		Claim for insurance	AAI/Concerned Airlines
		Investigation and development policies to avoid a similar situation in the future.	Concerned section/agency
<b>Aircraft crash outside the airport within the response area</b>			
1	Prevention	Inspection/ maintenance of Navigation aids	CNS/ Electrical
		Follow up air traffic rules (Annex 2, 11 Doc 444)	ATC
		Weather Status	IMD
		Serviceability of communication facilities	CNS
		Serviceability of Aircraft	Concerned Airlines
2	Mitigation	Declaration of emergency	ATC
		Departmental actions plan (SOP)	Concerned Section
3	Preparedness	Routine drills/ training, inspection/ testing of all rescue and firefighting equipment	Fire service
		All periodical exercise	Air traffic management/ terminal management/ FS
		Familiarization with response area	Airport fire service
		Maintaining an alert crew all the time for quick response	Concerned Section
4	Response	Firefighting/ rescue/ medical assistance	Fire service in coordination with ATC/ City Fire brigades and other responding agencies.
		Seedy and safe evacuation	Fire service/ City Fire brigades and other responding agencies.
		Providing transport facilities	Airlines/ MT Section/ other responding agencies
		Assist other responding agencies	Concerned section
		Inform to COR/TNSDMA and other related agencies	APD
		Security of accident site as per AEP	CISF
5	Relief	Rescue operations	Fire services/city fire brigade/ responding rescue teams.
		Relocation of passengers/ casualties to temporary shelter, bed, hygiene-related to facility/hospital/ lighting	Airlines/ terminal management/ emergency medical services/ HR/ Finance Section.
		Providing water/ food	HR/ Concerned Airlines
		Providing transport facilities	Airlines/ MT Section responding agencies
6	Rehabilitation & reconstruction	Identification of suitable project	Concerned section
		Project dealing and approval	Relevant technical authority
7	Recovery	Rebuilding infrastructure	Relevant technical authority
		Claim for insurance	AAI/Concerned Airlines
		Investigation and development policies to avoid a similar situation in the future.	Concerned section/agency
<b>Chemical Disaster</b>			
1	Prevention	Advanced notification to the airport, if DG in cargo	Consigner

		Storage and handling according to the prescribed national rules guidelines DGCA regulations, ICAO Annex 187 and doc 9284	Airlines, Cargo
		Protection of environment and property	Concerned agencies
		Preparation of DM Plan for oil deport	Concerned oil industries
2	Preparedness	Routine drills/ training, inspection/testing of all rescue and firefighting equipment	Fire services
		All periodical exercises as per fire order	Air Traffic Management/ Terminal Management/ FS
3	Response	Maintaining an Alert crew all the time for quick response	Concerned Section
		Firefighting/ rescue/ medical assistance	Fire Services in coordination with GFS
		Established AOCC	APD
		Speedy and safe evacuation	Concerned section
		Providing transport facilities	Airlines/ MT Section/ responding agencies
		Assist other responding agencies	Concerned section security manager
		Inform to COR/DDMO (Collector/DRO)	APD
		Security of accident as per AEP	CISF
4	Relief	Rescue operation	Fire services/ city fire brigade responding rescue teams
		Relocation of passengers/casualties to temporary shelter, bed hygiene related facilities/ hospital/lighting	Airlines. Terminal management/ emergency Medical Services/ HR Finance Section.
		Providing water/ food	HR/ FIN
		Providing transport facilities	Airlines/ MT Section and/ responding agencies
5	Rehabilitation and reconstruction	Identification of suitable project	Concerned section
6	Recovery	Claim for insurance	AAI/ Airlines/ Oil Industries
<b>Biological Disaster</b>			
1	Prevention	Prevention of deterministic health effects in individual	Concerned Section
		Maintain good House-keeping	Concerned Sections
2	Mitigations	Identify and isolate the affected areas	Terminal management/ CISF/ Fire
		Campaign for Biological Safety tips	Concerned Section
		Inform COR, TNSDMA, and related agencies immediately	APD
		Inspect the airport preemies immediately when suspected, with specialized agencies	APD Terminal Management
		Prohibit eating, drinking, and smoking in the incident area	Concerned sections
3	Preparedness	Lectures and training on biological Disaster Handling	Training centre
		Use of monitoring instruments and safety equipment	Responding agencies
		Study contingency plan	Concerned sections
		Maintain alert crew	Terminal Management/ Fire Service
		All periodical exercises as per fire order	Air traffic management/ terminal management / Fire Services.
4	Response	Sealing/ security of affected sites as per AEP	CISF
		Maintaining alert crew all the time of quick response	Concerned section
		Fire/fighting/ rescue/ medical assistance	Fire service in coordination with GFS Special rescue teams
5	Relief	Established AOCC	APD
		Speedy and safe evacuation	Concerned section/ Special Rescue teams



		Providing transport facilities	Airlines/ MT/ Sections/ responding agencies
		Maintain law and order	Concerned section/ police/ other agencies
6	Rehabilitation	Assist other responding agencies	Concerned section/ Security Manager
		Inform to COR/ DDMO (Collector DRO	APD
		Security of accident site	CISF
7	Recovery	Developing policies and practices to avoid similar situation in future	Concerned section
<b>Radiological and Biological Disaster</b>			
1	Prevention	Advanced notification to the airport, If DG in cargo	Consigner
		Permission to central Govt	Airlines, Cargo
		Storage and handling according to the prescribed national rules, guidelines DGCA regulation, ICAO Annex 18 and doc 9284	Airlines, Cargo
		Protection of environment and property	Concerned agencies
2	Mitigation	Campaign for radiological and nuclear safety tips	Concerned sections
		Identify and isolate the affected areas	Terminal Management/ CISF/ Fire
		Inform to COR, TNSDMA and related agencies immediately	APD
		Inspect the airport premises immediately when suspected, with specialized agencies	APD/ terminal Management/ Specialized teams.
3	Preparedness	All periodical exercises as per fire order	Air Traffic Management/ Terminal Management / FS
4	Response	Maintaining an alert crew all the time for quick response	Concerned section
		Firefighting / rescue/ medical assistance	Fire Service in coordination with HFS/ Special rescue teams.
		Established AOCC	APD
		Speedy and safe evacuation	Concerned section/ Special rescue team
		Providing transport facilities	Airlines/ MT section/ Responding agencies
		Maintain law and order	Concerned section/ Police/ other agencies
		Assist other responding agencies	Concerned section/ Security manager
		Inform to COR/DDMO (Collector/ DRO)/ Local Authorities	APD
		Security of fire accident sites	CISF
5	Relief	Rescue operations	Fire services/ City fire brigade/ responding special rescue teams
		Relocation of passengers/ casualties to temporary shelter/ hospital as per safety procedures	Airlines/ Terminal management/ emergency medical services/ special rescue teams COR
		Providing transport facilities	Airlines/ MT Section/ responding agencies
6	Rehabilitation and reconstruction	Identification of suitable project	HR/FN
		Project dealing and approval	Relevant technical authority
7	Recovery	Rebuilding infrastructure	Relevant technical authority
		Claim for insurance	AAI./ Airlines/ Oil industries
		Developing policies and practices to avoid a similar situation in future	Concerned Section
		Rebuilding infrastructure	Relevant technical authority
		Claim for insurance	AAI/ Airlines/ concerned agencies.

<b>Epidemics</b>			
1	Prevention	Prevention of deterministic health effects in the individual	Concerned Section
		Prevent poor sanitary conditions which may contaminate food and water	Concerned Section
		Protect the environment/ buildings from breeding conditions for the insect vector	APD
		Maintain Good Houses- keeping	Concerned Section
2	Mitigation	Structuring the health services at the airport	APD
		Medical inspection for arriving passengers	Medical team
		Check up and diagnose the victims	Medical team
		Identify and isolate the affected areas	Terminate Management/ CISF/ Fire
		Prohibit eating, drinking, and smoking	Concerned Section
		Use of PPE while handling passengers/person/ visitors	Concerned Section
3	Preparedness	Campaign for Epidemic Safety tips	Concerned section
		Inspect the airport premises immediately when suspected, with specialized agencies	APD/ Terminate Management
		Use of Monitoring instruments and safety equipment	Responding agencies
4	Response	Improving the sanitary conditions wherever observed	Concerned section/ Civil/ Terminal
		Follow the disposal procedure of waste. Disinfecting the water sources	Concerned sections
		Assist other responding agencies	Concerned sections/ Security Manager
	Relief	Relocate the passengers to a safe and hygienic area	Airlines/ Terminal management/ medical team
		Arrange for hygienic water/food/sanitation facilities	HR
5	Rehabilitation & Reconstruction	Reduction of psychological impact	APD
6	Recovery	Developing policies and practices to avoid similar situations in future	Concerned Section

### **Specific Responsibilities in enforcing agencies**

<b>Sl no</b>	<b>Task Allotment</b>	<b>Agency</b>
1	Anti-hijacking Security	Central Industrial Security Force/Bureau of Civil Aviation Security
2	Security of registered baggage	Airlines concerned Airlines catering and cargo
3	Access control & issue of PICs Temporary passes	AAI, APSU/CISF & BCAS
4	Perimeter Security/Security of vital installations	AAI, APSU/ CISSF
5	Bomb detection and disposal squad	BDDS/ Local Police/ CISF
6	Emergency interventions in a contingency situation	AAI, APSU, CISF/NSG e.g. Hijacking incidents
7	Law and order crime intelligence, traffic	Local police

### **Alert System and Reporting during any emergency at NSCBI Airport**

The Emergency Response Plan (ERP) will have an adequate mechanism for proper planning and coordination with different responders, emergency functionaries, and logisticians. It is important to have an inbuilt alert system that will activate the definitive specialized responses. For this purpose, a cell-rehearsed and standardized alert system will be evolved. Communication and networking a key for an effective response to any disaster.

The information network will also include an effective communication network to quickly analyse and identify contaminants at the incident sites. Detection and monitoring are the responsibility of WBSDMA. Mechanisms for detection and monitoring may be deployed for specific hazards at the airport.

The following departments will issue an alert to Airport Authority of India on specific issues

SI No	Disaster	Agencies
1	Earthquakes	IMD, ISR
2	Cyclones	IMD
3	Drought	Agriculture Dept.
4	Epidemic	Health and family welfare dept.
5	Industrial and chemical accidents	Industry, labor and Employment dept. DISH
6	Radiological/Nuclear	Specialized CBRN team and NDRF
7	Aircraft crash/ Airport fire	ATC, Apron control, fire and emergency services, and other agencies.

### Major threat to Kolkata Airport

The NSCB faces a major threat due to an earthquake and the damages which may occur is as follows:-

SI no	Infrastructure	Reasons	Hazard	Mitigation
1	Terminal Building	The high density of people movement	Injury/loss of life of passengers and staff due to collapse of building stamped, fire eclectic light failure	Earthquake-resistant construction by following the appropriate building codes, building evacuation plans, multiple wide exits signage, and wide staircases/emergency power.
2	Control tower and ATC facility (at the airport or away from the airport)	Multi-storied damage wall in result in stoppage of operations.	Injury/loss of life of staff, fire, stoppage of operation difficult rescue operations.	Earthquake-resistant construction by following the appropriate building codes, evacuation plans, and alternate tower operations.
3	An electrical installation such as power stations	Will cause electrical disruption of the airport operation chance of fire.	Electrical disruption of airport operations chances of fire.	Alternate power source robust construction by following the building codes.
4	Runway and apron	Damages to the runway will hamper operations including relief flights	Damage to aircraft and landing or taking off during earthquake stoppage of operations.	Prior arrangements to repair the runway
5	Navigational facilities	Will hamper aircraft operations	Delay/ disruption of light operations	Prior arrangements to repair any nav aid buildings and equipment
6	Culverts and flyovers	Culverts below the runway taxi way etc. which are used by aircraft, flyovers used by airplanes or the vehicle of passengers	The high weight of airplanes, high volume of the airport and their vehicles.	Construction as per Annex 14 and airport design Manual. National building codes 2005 and other relevant standards
7	Refuelling facilities and fuel farms	Prone to fire during an earthquake or otherwise	Proximity to the airport's important installations can	Follow the standard between the fuel pump and airport critical facilities. Develop new

			cause fire risk to the persons and property	standards in coordination with NDMA and Oil companies.
8	Fire Station	Critical emergency service	Fire building collapse may result in loss of life of FROs and damage to fire tenders. Non availability of fire services.	Fire resistant design and construction of fire station.

### First Responder's Response after any Disaster

The Airport Disaster Management Plan specifies the job of all the functionaries who have been assigned roles during the disaster. Actions shall be balanced and commensurate with the level of severity and shall not create unnecessary anxiety and panic among the people.

Broadly:

- ✓ First-aiders (Fire Fighting and Rescue Services) will perform the action involving mobilization and operating the incident command, overseeing victims' triage areas.
- ✓ CISF will cordon the site, managing and controlling the perimeter.
- ✓ ATC terminal Management will provide notification & activation of the special teams, and provide traffic and access control.
- ✓ Terminal Management in Co-ordination with Airlines will provide protection to at-risk and special populations, providing resources support, and requests for assistance providing public information and outreach and communication activities.
- ✓ AAI will hand over the scene to WBDMA and other specialized agencies which will be sent to COR and on their arrival, AAI will continue to play the supporting role
- ✓ Whereas the airport emergency services are capable of providing greater responses.

In cases of disasters like Biological, Nuclear, and radiological emergencies, only the essential activities mentioned below are carried out in the proximity of the incident site prior to the arrival, or consultation with a qualified professional.

- ✓ Alert the staff, passengers, and general public (If so required) by sounding the emergency siren and making an emergency announcement.
- ✓ Inform, the local police, city fire station, DDMA, SDMA, ERC, and medical authorities as per the coordinated Airport DM Plan.
- ✓ Identify and isolate the affected area. In case of an explosion, seal off the inner zone of 400 Mts radius from the blast site as a "No entry area" except for emergency measures. For a suspected RDD incident, an initial inner-cordoned area (Safety parameter) of 400 m is recommended. This will be extended based on actual radiological monitoring, beyond the initial area to a place where the actual dose rate is 100 Micro Gy/hr 1 m from the ground.
- ✓ Established and supervise access and de-contamination points as near as possible to the safety perimeter (upwind, inside the safety parameter) where the ambient dose rate is close to background-position in the upwind direction of the incident, especially where the fire is present.
- ✓ Restrict entry to the area of the incident
- ✓ The area downwind direction of the fire especially if smoke and ash were involved, will be cleared of people, even if they are residents.
- ✓ Perform Life-saving rescue and emergency first aid for seriously injured. If radioactive contamination is suspected, the rescue will be carried out by taking extreme safety of rescue. If the situation is out of control then wait for the specialized team which will be equipped with CBRN equipment.
- ✓ Keep to an absolute minimum, any contact with radioactive material suspected.
- ✓ Radioactive material with the help of a special CBRM team and do not attempt to move or clean up any material involved.
- ✓ Prohibit eating, drinking, and smoking in the incident area.

- ✓ Identify assembly points for persons trapped in affected areas. Evacuate the person to the assembly points.

### **Evacuation Plan**

Prompt evacuation of casualties may be required to be carried out from the incident sites and people living or working in the vicinity of the sites who are likely to get exposed or come under severe threat of contamination during a chemical attack. The evacuation plans will be prepared and categorized into two broad groups.

#### **Evacuation from the incident site**

1. If any emergency including CBRN occurred at NITB, OTB, DTB & ATS) buildings, the evacuation of occupants shall be done as per the evacuation plan.
2. If there is a bomb threat at the airport partial or full evacuation shall be done as per the bomb Threat Contingency Plan available at NSCBI Airport.

#### **Evacuation of the Community under possible threat of a disaster**

Some component of the civil aviation authorities needs to be upgraded and equipped with modern facilities for the management of the enhanced need for evacuating a large number of casualties. Support zones, casualty centre, and ambulance parking areas will be [provided with collective protection. Prompt removal of victims from the hot zone shall be ensured. Casualties from the hot zone of the incident site will be transported to the designated earmarked health care facility and provide BLS, necessary triage and decontamination procedures.

### **Media Management**

The disaster Management Plan of NSCBI Airport, Kolkata will have an appropriate mechanism for effective communications with the public through media management. Airport Director of NSCBI Airport, Kolkata shall prepare a press brief and meet media and press as deemed fit. The airport director is the official person.

### **Future Plan after any disaster**

The Airport Disaster Management Plan is based on the following steps

1. Short Term Plan (0-3 Years)
2. Medium Term Plan (0-5 Years)
3. Long-Term Plan (0-8 Years)

#### **Short Term Plan (0-3 Years)**

- ✓ It incorporates disaster-specific risk reduction measures.
- ✓ MoU between NSCBI Airport and City Fire Brigade
- ✓ Periodical inspection and maintenance of the building
- ✓ Monitoring of all disaster alert warnings by IMD
- ✓ Maintenance of safety services vehicles/ rescue equipment etc.
- ✓ Inspection/ maintenance of navigation aids
- ✓ Runway inspection
- ✓ Aerodrome surface markings;/ lighting as per standards
- ✓ Serviceable of Aircraft.
- ✓ Advanced notification to the airport, if dangerous goods are in cargo.
- ✓ Storage and handling according to the prescribed national rules, guidelines DGCA regulations, ICAO.
- ✓ Protection of environment and property
- ✓ Prevention of deterministic health effects in individual
- ✓ Maintain Goods Housekeeping
- ✓ Developing policies and practices to avoid similar situations in future
- ✓ Implementation of financial strategy for allocation of funds for various projects.
- ✓ Provision for temporary decontamination facilities and sensitization programs for the airport community about decontamination procedures
- ✓ Testing various elements of the emergency plan throughout table-top exercises and mock-drills

- ✓ Overall capacity development including human and resources development, training education, and knowledge management. Special training should be conducted at the training center.

#### **Medium Term Plans (0-5 Years)**

- ✓ Public utility structures designed as per standard
- ✓ All engineering works as per standards
- ✓ Equipping first responders with all material logistics and backup support
- ✓ Identifying infrastructure needs for formulating mitigation plans
- ✓ Establishment of physical and collective prediction, detection technologies decontamination agents, and associated manpower.
- ✓ Imparting adequate knowledge on various types of disasters, their properties, possible modes of dispersal, use of PPE, etc. Special training should be conducted at training centers.
- ✓ Imparting adequate knowledge on various types of chemical agents including TICS/TIMs CW agents etc. their properties possible modes of dispersal, use of PPE different modalities and methods of decontamination, and sources of their availability principles and triage for chemical casualties.
- ✓ Awareness programs for first aid and self-decontamination procedures
- ✓ Continuation and up-dation of HRD activities.
- ✓ Frangible structures in operational areas
- ✓ Testing of DM Plan in Mock Exercise

#### **Long-term Plan (0-8 Years)**

- ✓ Disaster resister design and construction of public utility structures.
- ✓ Identification and removal of unsafe buildings/ structures. Reconstructed, if needed.
- ✓ Secure communication network for first responders, building redundancy in communication networks by in-built repeaters optimally positioned for incident communication and a self-healing grid for telecommunication and other utility networks.
- ✓ Development of simulation for testing the efficiency of plans for continuous improvement at the training centre.

#### **Sop followed by NSCBI Airport for COVID and protocol**

1. End-to-End contactless processing of passengers:
  - ✓ The visual document reader along with counters with transparent shields are provided at entry gates for permitting the passengers inside the terminal building.
  - ✓ The self-check-in-kiosk has been designed to be contactless with Wi-Fi and generate boarding cards on the smartphone of passengers.
  - ✓ Cameras are provided at security check-in queues for displaying Boarding passes and identity cards.
  - ✓ The touchless concept of passengers showing boarding cards and getting into the aircraft has been provided.
2. The passenger baggage during entry into departure is being sanitized before permitting the passengers into the terminal building
3. Social distancing markings have been provided at all queues.
4. The entry access gates are provided with thermal cameras for staff entry and manual thermal check is carried out by the permanent staff of AAI along with checking of Arogya Setu App for passengers.
5. The self-check-in kiosk provided by SITA passengers can download and print boarding cards through Wi-Fi on smartphones.
6. The sanitizer dispenser are placed at prominent locations inside the terminal building for the usage of passengers and staff.
7. The passenger baggage which comes on the arrival conveyor belts is being sanitized at the baggage makeup area and the same has been put on a conveyor belt. Further at arrival belt no 02. BMA UV tunnel has been provided for sanitization of the bags.
8. The toilets are continuously sanitized and proper social distancing marking being provided.

9. The sanitizers, face shields, hand gloves, and PPE kits are made available at Apollo medical stores inside the terminal building. Airlines are also providing the same to passengers before boarding at the boarding gate.
10. The digital payments have been implemented at all retail and F&B locations
11. The PPE waste has been collected and disposed of as per the rules.
12. Sets marked to ensure social distance.
13. The passenger chairs provided across the terminal building have been provided with “Not for use” and “X” marking to ensure passengers maintain social distance during seating.
14. Use of Mask/ The staff/ security staff working at the airport have been sensitized to advise passengers to have a mask at all times inside the terminal building/ aircraft. The same has been prominently displayed on the digital media and voice messages sent on the PA system at the continuous interval.
15. Regular inspections are carried out to ensure all following Covid appropriate behaviour violators are fined.
16. Regular announcements are made through megaphone to ensure all person and passengers are wearing mask and maintaining social distance.

# ANNEXURE

## Ambulances

Sl No	Sub - Division	Block	Gram Panchayat	Name of Agency	Name of Owner/ Diver	Contact number	
1	Barasat	Barasat II	Sashan Sabuj Sangha	Private owner	Tamal Roy	9830139649	
2			Krittipur I	Pradhan	---	9836795713	
3			Rural Hospital Bagbanda		---	-----	
4			Kemia Balak Sangha Raskhola	Secretary	---	-----	
5			Krittipur II GP	Pradhan	---	9775737886	
6			Chandigarh Rohanda GP	Pradhan	---	9903379012	
7			Falti Baliaghata GP	Pradhan	---	9733816250	
8		Amdanga	Amdanga	Amdanga B.P.H.C.	Md. Khayer Mondal	9239968820	
9			Amdanga	Amdanga B.P.H.C.	Md. Endadul Haque	8159884479	
10			Amdanga G.P.		Md. Sujauddin	8482050434	
11			Beraberia G.P.		Nur Mahammad	8017120838	
12	Bongaon	Bongaon	Akaipur	-		8016689254	
13			Akaipur	Private	Mofijul Mondol	9932374235	
14			Bairampur	Private	Samar Poddar	9735326852 9836259893	
15			Bairampur	Private	-	9733868055	
16			Gopalnagar-I	Private	Tapan Biswas	8617046560 9734841314	
17			Gopalnagar II	Private	-	9775183916	
19			Ghatbaor	Private	-	9735458841	
20				Garanpota	Private	Sankar Das	7602923035 9735283576
21		Bongaon	Gaighata	-	Ganti Nabarun Sangha / BEUP	Joydev Bhakta	9635346463
22				-	Private	Dipen Biswas	9732627017
23				-	Private	Sajal Bain	9732185358
24				-	Private	Amra Kajan Club	7478844390
25	-			Private	Matua Mahasangha	8629973599	
26	-			Private	Chalantika	9732188358	
27	-			Private	Nabarun Sangha	9635346463	
28	-			Private	Sahadeb Chakraborty	9733847795	
29	-			Private	Barun Ghosh	9153603755	
30	-			Private	Dipak Dutta	9933157994	
31			Jaleshwar-I	Hanspur Samabay Bank	Joyhari Dutta	9732746514 9153748607	
32			Simulpur	Purba Barasat S.K.U.S	Rathin Sil	9732863990 7872559710	
33			-	Natagram Samabay Samity	Shibshankakar Das	9804453692	



34			-	Madshusu Dankati	Shanti Gopal Mondol	9800184180 8768839717	
35			Thakurnagar	Thakurnagar	Dipen Biswas	9732627017	
36			Sutia	Private	Pratap Mondol	9609993112 8967191001	
37		Bagdah	Sindrani G.P	BPHC	Biswajit Chakraborty	7797682700	
38			Koniara-II G.P.	Private	SribashKar	9734509124	
39			Ranghat G.P.	Private	Pritam Biswas	9153810148	
40			Ranghat G.P.	Private	Mofajeel	9564711886	
41			Asharu G.P.	Private	Suman Saha	9153432441	
42			Asharu G.P.	Private	Swapan Das	9733992937	
43			Helencha G.P.	Private	Bapan Halder	8101578887	
44			Bagdah G.P.	Private	Gopal Hira	9775180157	
45			Koniara-II G.P	BPHC	Tapas Das	8768061632	
46	Barrackpore		Barrackpore - I	KampaChakla	BEUP	Tanusree Ghosh	9038135736
47			Barrackpore - II	Mohanpur	MPLAD	Tapas Sarkar	9830751716
48				Sewli	MPLAD	Gobinda Sarkar	9831070544
49		Bilkanda-I		MPLAD	Bikash Das Sk.Kutubuddin	9330868289 8017364481	
50	Basirhat	Minakhan	Atpur	Pradhan	Majida Bibi	9564093076	
51			Bamanpukur	Pradhan	Abdul Jalil Molla	9775190121	
52			Bamanpukur		Mijanur Tarafdar	9732292751 9734492020	
53			Dhaturdaha	Pradhan	Rabiya	9732778198	
54			Dhaturdaha	Private	Suja Dafadar	9775011856	
55			Kumarjole	Pradhan	Najma Bibi	7679601636	
56			Minakhan	Pradhan	Tajmira Bibi	9732502229	
57			Majhipara Palashi	BEUP	Narendra Nath Pal	9239719113	
58			Shibdaspur	BEUP	Sukhi Murmu	9748221801	
59			Kowgachi I	BEUP	Priyanka Chakraborty	9804153821	
60			Kowgachi II	BEUP	Susanta Kumar Chari	9831821022	
61			Mohonpur	Private	Asim Das	9091280347 9382905258	
62			Kumarjole	Private	Tapan Sigha	9775157734 7679601636	
63			Kumarjole	Private	Habibulla Molla	8637384710 9732502229	
64			Chaital	Private	Pradip Mondol	8204505087 9153422637	
65				Minakhan Panchayat Samity	Private	Ohod Ali Gazi	9733560700
66			Sandeshkhali - II	Bermajur II	Gandhi Peace Foundation	Tatan Samanta	9732760424
67				Bermajur II	MLA	Raju Golder	9093380408
68				Bermajur II	MP	Nasir Molla	9732815081
69				Bermajur II	MP	Milan Patra	9836644839
70	Basirhat-I	Basirhat Badartala	Private	Suvajit Majumdar	9547311707		
71	Basirhat-II	Dhanayakuria Hospital	Govt.	Swarif Sahaji	7699367669		
72		Dhanayakuria Hospital	Govt.	Azharuddin	9851838310		
73		Dhanayakuria Hospital	Govt.	Santo	7797370830		
74		Dhanayakuria Hospital	Govt.	Mintu	9732674306		
75		Dhanayakuria Hospital	Govt.	Mintu	9732674306		
75		Dhanayakuria Hospital	Govt.	Rojo	7797802043		

76			Dhanayakuria Hospital	Govt.	Rojo	7797802043
77			Dhanayakuria Hospital	Govt.	Jamal	9734390257
78			Dhanayakuria Hospital	Govt.	Alom	9851821030
79			Dhanayakuria Hospital	Govt.	Khoka	9564569069
80			Dhanayakuria Hospital	Govt.	Sirajul	9134148179
81			--	Private	Swapan Mondal	9233714082
82		Baduria	Ramchandrapur Uday G.P	Private	Esarul Islam	9932599301
83			Baduria R.H	Private	Swapan Kundu	8348159474
84			Gopalpur-I & II GP	Jampur Islamic Welfare Society	Abbas Molla	9734754361
85		Haroa	Sonapur, Sankarpur and kullti GP	Netaji Sangha	Khokon Molla	9732858336
86			Haroa GP and Khasbanda GP	Private	Rabiya Bibi	9775626486
87			Haroa & Salipur GP	Private	Rabiya Bibi	9775626486
88			Haroa and Khasbanda GP	Private	Habibur Rahaman Seikh	8370959023
89		Sandeshkhali-I	Boyer mari Matri Sadan	Private	-	9073683235
90			Nazat PHC	Private	-	9073683247
91		Sandeshkhali-II	Khulna Rural Hospital	Govt	-	97328817571
92			Dhamakhali	Private	Madhab Mondol	9733855438
93		Hasnabad	Taki Rural Hospital	Govt	Goutam Ghosh	6292140915
94			Sandelerbill BPHC	Private	Hassan Gazi	8972887819 9735261519
95		Hingalgunj	Joheshgunj GP	Private	Mihir Roy	9933161150
96			Sahebkhali GP	Private	Jagannath Gayen	9064895970
97			Gobindokathi	Private	Jayanta Mondol	9933434232
98		Nil	Bidhannagar Sub-Divisional Hospital	Hospital	Govt	2337 – 3953
99			Labony Aabasik Samiti	Public	Housing	98331 67659
100			EE Block	Private	Housing	98305 79993
101			AMRI	Hospital	Private	2335 -7710
102			FD Block	Public	Private	98304 52536
103			Matri Sadan	Public	Private	2358 - 5899
104			Columbia Asia	Public	Private	3989 - 8969
105			Anandalok	Public	Private	2359 - 0742
106			Subodh Mitra Cancer Hospital	Public	Housing	9836804444
107	Bidhannagar Police Commissionerate	Nil	VIP, Jossore Road Crossing, Narkelbagan, and Baguihati (14.00 22.00 hrs) (22.00 hrs to 14.00 hrs Baguihati)	Govt Police Ambulance	Govt	9933401014, 9073343326, 9073343328,
108	All Blocks	All Blocks	Matrijan vehicle and Ambulances	Govt	---	102

### List of Ambulance in Hospitals

Sl No	Name of Hospital	Name of Type	Name of owner	Contact number
1	Barasat District Hospital	Govt	Government	9734211336
2		Govt	Government	9734211336
3	B.N Bose SDH	Private	Bapan Karmakar	9831195623
4		Private	Dilip Dasgupta	978509027
5		Private	Pappu Kr Shaw (2)	9330331559

6	Saltlake SDH	Private	Krishna Chandra Shil	9883239247
7		Private	Swapan Kr Paul	8335923986
8	Dr.J.R Dhar SDH	Private	Arup Dhar	6296612977
9		Private	Samba Biswas	7384078456
10		Private	Nilmoni Debnath	9002208493
11	Balaram Seve	Private	Susanta Sarkar	7980546171
12		Private	Sibu Rajbangshi	9903110148
13	Naihati SGH	Private	Tanaykanti Ghosh	8697461739
14	Panihati SGH	Private	Gautam Gain	8768625781
15			Koushik	7596987686
16	Habra SGH	Government	Matrijan	7001353860
17	Habra SGH	Government	Matrijan	9232588685
18	Ashoknagar SGH	Government	Ashoknagar Kalyangar	8250398844
19			Ashoknagar Kalyangar	7602863837
20	Basirhat SGH	Government	Matrijan	9064383018
21			Matrijan	8942859214
22		Private	Rajib Das	9593217846/7908045761
23			Sannashi Das	9647404523
24			Shambhu Dutta	7872072080/9474951115
25			Siddhartha Das	8509668163
26			Babusona Das	8167878294
27			Sankar Das (2)	9609072138
28			Hasanur Gazi (2)	7908066608/9093919938
29			Provat Sil	8001246253
30			Ujjal Saha (2)	7797767186
31			Amit Patra	7063733702
32			Bappa Das (2)	8371023426
33			Tutun Das (2)	9614774349
34			Tatai Das (2)	8116365665
35			Rakhal Das	9593070991
36			Santosh Amin	9735382336
37			Rangalal Ghosh	8001116542
38			Sanjay Das (2)	9775306056
39			Basudeb Sarkar	8697473926
40			Arup Baidya	8918728106
41			Amit Baidya	9775040282
42		Samsur Mondol	8348912204	
43		Bidhannagar State General Hospital	Government Bidhannagar SGH Trauma care	Krishna Ch Seal
44	Government Bidhannagar SD Hospital		Swapan Pal	8335923986
45	Sreebhoomi Sporting Club		Robin	9062015203
46	Bongaon	Bongaon Municipality	Bablu Biswas	9635395903 9635395903
47		Pratapgarh Sporting Club	Sourab Biswas	9775607345 7908248397
48		Private	Subhankar Saha	9153432441
49		Private	Raju Biswas	9609448236 9609448236
50		Private	Ajay Shil Mahadeb Biswas	9333208072 9091221380 8670867439
51		Private	Reba Mondol	8670777774

52		Private	Rabi Debnath	9933883249
53		Private	Sunil Kr Sarkar	89440467505
54		Private	Sanjib Ghosh	8772802800
55		Private	Tarun Sarkar	8343089428
56		Private	Bimal Malakar	9679432881 8250970177
57		Private	Bappa Das	9732773156
58		Private	Santu Das	9732830776

### List of Ambulance in Municipality

Sl No	Name of Sub-Division	Name of Municipality	Name of Type	Name of owner/ Driver	Contact number	
1	Barrackpore	Dumdum	Private	Md Mojrul Molla	9674565573	
2		Panihati	Private	Subimal Chakraborty	9836685301	
3		Bhatpara	Private	Md Miraj Hossain	9748070185	
4			Private	Firoz Alam	9339206573	
5			Private	Milon Saha	9748941803	
6			Private	Md Sajid Ali	9331360785	
7			Private	Suman Sarkar	8240389308	
8			Private	Nasim Moral	9748887563	
9			Private	Rabi Saha	7439199458	
10			Kanchrapara	Private	Diganta Biswas	8902062084
11				Private	Chandan Biswas	9903203772
12		Private		Ashok Kr Roy	9674094405	
13		New Barrackpore	Private	Universal club Monirampur	9051870804	
14			Private	Santi club Monirampur	9874778828	
15			Private	Dumurtala Club	9330851018	
16			Private	Jamini Bhushan Memorial & maternity & General Hospital	033-2593-7270	
17			Private	Majherpara Mohila Samity	9831230572	
18		Khardah	Private	Susanta Sarkar	7980546171	
19		South Dumdum	Government	Nikhil Chakraborty (2)	033-2560-2357	
20			Government	Satyapriya Bhattacharya (2)	033-2560-2357	
21			Government	Subrata Das	033-2560-2357	
22			Government	Partho Maity	0332566-5240	
23			Government	Samir Das	9007535723	
24		Garulia	Private	Rabin Soren	9163963582	
25			Private	Dilip Nath	7449714849	
26		North Barrackpore	Private	Bablu Kamley	8240989016	
27		North Dumdum	Government	Prabir Mukherjee	98369221836/9073028478	
28			Government	Manik Saha	8777503200	
29			Government	Milton Dutta	9007581709/9073028236	
30			Government	Asish Biswas	9875396321/9674837247	
31			Government	Tapas Das	9836617630/8335910242	
32			Government	Amal Karmakar	9143155554	
33			Government	Swapan Das	7439279812	
34			Government	Harichand Biswas	9830969981	
35			Bisharpara Utsav Society	Sahad Ali	9874329624	
36			Nimta Jonaki	Prasanta Das	9432154657	
37			Birai Byabsayi Samiti	Kartik Samaddar	9330004156	
38			Titagarh	Govt	Ajay Singh	9831334818
39				Govt	Shibu Ghosh	9073154020

40			Govt	Raj Kumar Mondol	9903310569
41		Kamarhati	Govt	Saakti Pada Patra	9330047565
42	Barasat	Ashoknagar kalyangarh	Private	Pradip Sen	9732197274
43			Private	Asim Dey	9735244028
44			Private	Biswanath Dutta	8799038082
45		Gobardanga	Private	Kalidas Biswas	9735752607
46				Narzut Mondol	9332929914
47				Mrinal Chandra	9332539196
48		Habra	Private	Saktipada Das	6297292759
49				Krishnapada Sardar	7697210262
50				Ranjit Biswas	9601882491
51				Majoj Kumar	9733990983
52				Shyamal Nath	9732548571
53				Debabrata Mondol	8537829838
54		Madhyamgram	Private	Jayanta Pal	9836133352
55				Monoj Bhandari	9836133352
56				Sanjay Dey	9836133352
57		Bidhannagar	Bidhannagar Municipal Corporation	Govt	Biman Paul (2)
58	Govt			Ranjit Paul	9831472983
59	Govt			Ranjit Paswan	8240486697
60	Govt			Subrata Das (2)	9330751472
61	Govt			Sanjib Dutta (3)	9123029858
62	Basirhat	Baduria	Govt	Asish Chatterjee	8768640085 03217-238460
63			Govt	Samsad Gazi	7470105010

**Also, refer to the Ambulance list provided by the Police Commissionerate and Police Districts.**

**Mechanized/ Country boats at Block Level, North 24-Parganas**

Sl. No	Sub - Division	Block	Mechanized boat owner name	Place/Ghat	Contact details
<b>Basirhat</b>					
1.	Basirhat	Hingalgunj	Gopal Chandra Mondal	Chotto Sahebkhali Amberia Ghat	8609665961
2.	Basirhat	Hingalgunj	Dulal Biswas	Putia Mathabari (Ketharchak Ghat)	9933442672
3.	Basirhat	Hingalgunj	Haridas Biswas	Rupamari Hatkhola (Tarinipur Ghat)	9933962654
4.	Basirhat	Hingalgunj	Shantu Mondal	Purba Khejurberia (Nabiganj)	8515048809
5.	Basirhat	Hingalgunj	Madan Ghosh	Uttar Rupamari 11no. Ghat	8945948650
6.	Basirhat	Hingalgunj	Santosh Kr. Mondal	Durgapur Gaptala Paikpara Ghat	9593437241
7.	Basirhat	Hingalgunj	Basudev Haldar	Bishpur o Mamudpur Ghat	9800213155
8.	Basirhat	Minakhan	Anup Kumar Mondal	Bamanpukur Majherpara	7679469105
9.	Basirhat	Minakhan	Ranjit Patra	Malancha Ghusighata	7063401001
10.	Basirhat	Minakhan	Ranjit Mondal	Kalibari Fulbari	9735682520
11.	Basirhat	Minakhan	Ibrahim Molla	Atpukur Ghusighata Ferry ghat	9732877836
12.	Basirhat	Minakhan	Siddeswar Mondal	Minakhan - Uchildaha Ferry Ghat	9093148742
13.	Basirhat	Minakhan	Dilip Munda	Uchildah - Mallickheri Ferry Ghat	9733870878
14.	Basirhat	Sandeshkhali-I	Hafijul Molla	Bownia Ghat	7319060488
15.	Basirhat	Sandeshkhali-I	Monadeb Mondal	Nazat Ghat	9734442183
16.	Basirhat	Sandeshkhali-I	Anal Das	Kalinagar Ghat	9733815406
17.	Basirhat	Sandeshkhali-I	Bholanath Sadar	Nazat Ghat	8514895408
18.	Basirhat	Sandeshkhali-II	Satadal Das	Bermajur	9609860260
19.	Basirhat	Sandeshkhali-II	Tapas Mondal	Bermajur	70299047583
20.	Basirhat	Sandeshkhali-II	Nantu Giri	Bermajur	9775909239
21.	Basirhat	Sandeshkhali-II	Ruhul Amin Molla	Sandeshkhali Ghat	8346936701
22.	Basirhat	Sandeshkhali-II	Ansar Ali Molla	Sandeshkhali Ghat	77971471060
23.	Basirhat	Sandeshkhali-II	Radheshyam Das	Atapur Ghat	9732444076
24.	Basirhat	Sandeshkhali-II	Mrinal Baidya	Siatalia Ghat	8167737098
25.	Basirhat	Sandeshkhali-II	Bistupada Mandal	J K Milon Bazar Ghat	7586876394
26.	Basirhat	Sandeshkhali-II	Sankar Karan	J K Milon Bazar Ghat	8167778791
27.	Basirhat	Sandeshkhali-II	Tarani Adhikary	Tushkhali Ghat	8350086833
28.	Basirhat	Sandeshkhali-II	Yaaiuddin Molla	Anil Sardar	9609229071
29.	Basirhat	Sandeshkhali-II	Anil Sardar	Gopaler Ghat	8697710257
30.	Basirhat	Sandeshkhali-II	Goutam Sardar	Gopaler Ghat	7363807541
31.	Basirhat	Sandeshkhali-II	Paban Sardar	Gopaler Ghat	8609715745
32.	Basirhat	Sandeshkhali-II	Aminuiur Sheikh	Dholkhali Ghat	8250571982
33.	Basirhat	Sandeshkhali-II	Riyajul Gazi	Dholkhali Ghat	9732800270
34.	Basirhat	Sandeshkhali-II	Fizoz Gazi	Dholkhali Ghat	9735693806
35.	Basirhat	Sandeshkhali-II	Malek Gazi	Dholkhali Ghat	7074003214
36.	Basirhat	Sandeshkhali-II	Farid Gazi	Dholkhali Ghat	8535962652
37.	Basirhat	Sandeshkhali-II	Faruk Gazi	Dholkhali Ghat	8535962652
38.	Basirhat	Sandeshkhali-II	Manirul Gazi	Dholkhali Ghat	9733545655
39.	Basirhat	Sandeshkhali-II	Kasem Gazi	Dholkhali Ghat	9641305909
40.	Basirhat	Sandeshkhali-II	Gaffar Gazi	Dholkhali Ghat	9076190675
41.	Basirhat	Sandeshkhali-II	Khodabox Gazi	Dholkhali Ghat	8582923273
42.	Basirhat	Sandeshkhali-II	Kashed Gazi	Dholkhali Ghat	6296497870
43.	Basirhat	Sandeshkhali-II	Akbar Gazi	Dholkhali Ghat	8509647088
44.	Basirhat	Sandeshkhali-II	Jiyarul Gazi	Dholkhali Ghat	6297704261
45.	Basirhat	Sandeshkhali-II	Daud Gazi	Khulna Ghat	9735283672
46.	Basirhat	Sandeshkhali-II	Mokshed Gazi	Khulna Ghat	9735283672
47.	Basirhat	Sandeshkhali-II	Balaram Sing	Hatgacha Ghat	6294183903
48.	Basirhat	Sandeshkhali-II	Megnath Sing	Hatgacha Ghat	9775609636
49.	Basirhat	Sandeshkhali-II	Subhas Ari	Hatgacha Ghat	7063207544
50.	Basirhat	Sandeshkhali-II	Bhabananda Ari	Hatgacha Ghat	6295328228
51.	Basirhat	Sandeshkhali-II	Bhabasindhu Ari	Hatgacha Ghat	6295328228
52.	Basirhat	Sandeshkhali-II	Gounranga Sing	Hatgacha Ghat	6294283757
53.	Basirhat	Sandeshkhali-II	Bishnupada Sing	Hatgacha Ghat	7364901312
54.	Basirhat	Sandeshkhali-II	Naran Sana	Hatgacha Ghat	9647074496
55.	Basirhat	Sandeshkhali-II	Tarani Sana	Hatgacha Ghat	9647074496
56.	Basirhat	Sandeshkhali-II	Jhantu Bag	Hatgacha Ghat	9339916398
57.	Basirhat	Sandeshkhali-II	Krishnapada Gyen	Hatgacha Ghat	7029071546
58.	Basirhat	Sandeshkhali-II	Prasanth Sarkar	Hatgacha Ghat	9907219742

59.	Basirhat	Sandeshkhali-II	Sukhdeb Ari	Hatgacha Ghat	7004020790
60.	Basirhat	Sandeshkhali-II	Nitai Mandal	Hatgacha Ghat	8670358346
61.	Basirhat	Sandeshkhali-II	Samir Mridha	Ghoramari Ghat	9598034130
62.	Basirhat	Sandeshkhali-II	Durga pada Mondol	Ghoramari Ghat	9361028309
63.	Basirhat	Sandeshkhali-II	Durgapada Mridha	Ghoramari Ghat	9735649198
64.	Basirhat	Sandeshkhali-II	Jayanta Mondal	Ghoramari Ghat	6364296968
65.	Basirhat	Sandeshkhali-II	Upen Mondal	Ghoramari Ghat	8670428371
66.	Basirhat	Sandeshkhali-II	Dipak Mridha	Ghoramari Ghat	8438218149
67.	Basirhat	Sandeshkhali-II	Chinankshak Mridha	Ghoramari Ghat	8617407607
68.	Basirhat	Sandeshkhali-II	Radhakanta Mridha	Ghoramari Ghat	7047988992
69.	Basirhat	Sandeshkhali-II	Parimal Mandal	Ghoramari Ghat	7478118790
70.	Basirhat	Sandeshkhali-II	Sujoy Das	Bholakhali Ghat	9749994129
71.	Basirhat	Sandeshkhali-II	Bharat Das	Bholakhali Ghat	9749994129
72.	Basirhat	Sandeshkhali-II	Laden	Sandeshkhali Ghat	7074415693
73.	Basirhat	Hasnabad	Kenaram Das, President Boat Owners Association 7602122628		
74.	Basirhat	Hasnabad	Kenaram Das, President	Contact President for boats	7602122628
75.	Basirhat	Hasnabad	Sunil Mondal		9732345336
76.	Basirhat	Hasnabad	Alokmondal	Tangramari	7602118749
77.	Basirhat	Hasnabad	Ram Mondal	Tangramari	9933876238
78.	Basirhat	Hasnabad	Mantu Mondal		9093624246
79.	Basirhat	Hasnabad	Anik Kr. Mondal		8116102161
80.	Basirhat	Hasnabad	Supati Mondal		7699481553
81.	Basirhat	Hasnabad	Sushama Patra		9732873150
82.	Basirhat	Hasnabad	Jahangir Gazi		7872303211
83.	Basirhat	Hasnabad	Anil Mondal	Tangramari	
84.	Basirhat	Hasnabad	Aday Mondol	DO	
85.	Basirhat	Hasnabad	Mriyun Mondol	Angara	
86.	Basirhat	Hasnabad	Shubendhu Mondol	DO	
87.	Basirhat	Hasnabad	Mantu Mondol	DO	
88.	Basirhat	Hasnabad	Basudev Sarkar	DO	
89.	Basirhat	Hasnabad	Narayan Mondol	Hasnabad	
90.	Basirhat	Hasnabad	Nikhil Pramanna	Tangamari	
91.	Basirhat	Hasnabad	Vivek Mondol	DO	
92.	Basirhat	Hasnabad	Gopal Mondol	Angara	
93.	Basirhat	Hasnabad	Prasanta Mondol	DO	
94.	Basirhat	Hasnabad	Swapan Mondol	DO	
95.	Basirhat	Hasnabad	Amal Mondol	DO	
96.	Basirhat	Hasnabad	Raju Mondol	DO	
97.	Basirhat	Hasnabad	Hazari Biswas	DO	
98.	Basirhat	Hasnabad	Bhim Mondol	DO	
99.	Basirhat	Hasnabad	Debadrata Biswas	DO	
100.	Basirhat	Hasnabad	Narayan Biswas	DO	
101.	Basirhat	Hasnabad	Biswajit Paramanna	DO	
102.	Basirhat	Hasnabad	Lazman Mondol	DO	
103.	Basirhat	Hasnabad	Gopinath Mondol	DO	
104.	Basirhat	Hasnabad	Uday Biswas	Tangramari	
105.	Basirhat	Hasnabad	Baban Mondol	DO	
106.	Basirhat	Hasnabad	Sanyasi Mondol	DO	
107.	Basirhat	Hasnabad	Iswar Mondol	DO	
108.	Basirhat	Hasnabad	Anil Mondol	Angnara	
109.	Basirhat	Hasnabad	Madhu Mondol	Tangramari	
110.	Basirhat	Hasnabad	Nitaya Mondol	DO	
111.	Basirhat	Hasnabad	Kartik Baidya	DO	
112.	Basirhat	Hasnabad	Ganesh Baidya	DO	
113.	Basirhat	Hasnabad	Paran Mondol	DO	
114.	Basirhat	Hasnabad	Kesto Mondol	Angrana	
115.	Basirhat	Hasnabad	Sadhan Mondol	Tangramari	

116.	Basirhat	Hasnabad	Madadev Biswas	Angrana	
117.	Basirhat	Hasnabad	Jagbandhu Biswas	DO	
118.	Basirhat	Hasnabad	Jaydarata Mondol	DO	
119.	Basirhat	Hasnabad	Kamal Mondol	DO	
120.	Basirhat	Hasnabad	Sururam Roy	DO	
121.	Basirhat	Hasnabad	Ram Krishna Bairagi	DO	
122.	Basirhat	Hasnabad	Nirmal Gain	DO	
123.	Basirhat	Hasnabad	Rabin Paramanna	DO	
124.	Basirhat	Hasnabad	Nirmal Gain	DO	
125.	Basirhat	Hasnabad	Rabin Paramanna	DO	
126.	Basirhat	Hasnabad	Ram Mondol	Tangamari	
127.	Basirhat	Hasnabad	Sambhu Mondol	DO	
128.	Basirhat	Hasnabad	Gopal Biswas	DO	
129.	Basirhat	Hasnabad	Nepal Biswas	DO	
130.	Basirhat	Hasnabad	Nirapada Mondol	DO	
131.	Basirhat	Hasnabad	Alok Mondol	DO	
132.	Basirhat	Hasnabad	Kesto Mondal	DO	
133.	Basirhat	Hasnabad	Gauri Mondol	DO	
134.	Basirhat	Hasnabad	Anupam Mondol	DO	
135.	Basirhat	Hasnabad	Avik Sarkar	Hasnabad	
136.	Basirhat	Hasnabad	Murarai Mondol	Tangamari	
137.	Basirhat	Hasnabad	Samir Biswas	DO	
138.	Basirhat	Hasnabad	Asim Biswas	DO	
139.	Basirhat	Hasnabad	Raju Sarkar	DO	
140.	Basirhat	Hasnabad	Bishnu Biswas	DO	
141.	Basirhat	Hasnabad	Mantu Biswas	DO	
142.	Basirhat	Hasnabad	Jadu Biswas	DO	
143.	Basirhat	Hasnabad	Ram Krishna Biswas	DO	
144.	Basirhat	Hasnabad	Subodh Paramanna	DO	
145.	Basirhat	Hasnabad	Abdar Molla	Bhowanipur	
146.	Basirhat	Hasnabad	Baneshwar Das	DO	
147.	Basirhat	Hasnabad	Gautam Das	DO	
148.	Basirhat	Hasnabad	Sanjib Das	DO	
149.	Basirhat	Hasnabad	Ramchandra Das	DO	
150.	Basirhat	Hasnabad	Kanai Das	DO	
151.	Basirhat	Hasnabad	Manu Das	DO	
152.	Basirhat	Hasnabad	Bharat Das	DO	
153.	Basirhat	Hasnabad	Sridam Das	DO	
154.	Basirhat	Hasnabad	Bapi Das	DO	
155.	Basirhat	Basirhat I	Yasin Dhali	Sangrampur	9647370199
156.	Basirhat	Basirhat I	Abul Bachar Biswas	Itinda	9564769398
157.	Basirhat	Basirhat I	Hamid Mondal	Akharpur	8001420950
158.	Basirhat	Basirhat I	Khayer Biswas	Itinda	8927450851
159.	Basirhat	Basirhat I	1.Hasan Ali Gazi 2.Arshad Dargi	Daskhin Bagundi Soladana (Sankhachura Bagundi GP)	7797021285 9733570973
160.	Basirhat	Basirhat I	Hossain Ali Gazi	Dakshin Bagundi	7797021285
161.	Basirhat	Basirhat I	Nasiruddin Molla	Soladana	9735649228
162.	Basirhat	Basirhat I	Samchuddin Molla	Soladana	9734357017
163.	Basirhat	Basirhat-II	Samir Bachhar	Rajendrapur GP	9734555256
164.	Basirhat	Haroa	Kalipada Mahali	Nasirati Ferry Ghat	8507195491
165.	Basirhat	Haroa	Mohibur Khan	Nasirati Ferry Ghat	9734709108
166.	Basirhat	Swarupnagar	Siddique Daldar	Tetulia Ichamati	9775968612
167.	Basirhat	Swarupnagar	Rasul Dafadar		9647277853
168.	Basirhat	Swarupnagar	Chamed Dafadar		9832809882
169.	Basirhat	Swarupnagar	Pulak Dhali	Ghola Ichamati River (Saraphul, Durgapur)	6296986578
170.	Basirhat	Swarupnagar	Jadu Mandal		7586995912
171.	Basirhat	Swarupnagar	Basudeb Mondal		8563971386



172.	Basirhat	Swarupnagar	Dipankar Dhali		8158094146
173.	Basirhat	Swarupnagar	Sunil Halder		6290406079
174.	Basirhat	Swarupnagar	Md. Habibur Sardar	Khardasingh Ichamati	9775283681
175.	Basirhat	Swarupnagar	Kabir Mondal		9732105304
176.	Basirhat	Swarupnagar	Shakti Pada Kha	Tetulia Ichamati River	8167754371
177.	Basirhat	Swarupnagar	Uljjal Mondal		7501323295
178.	Basirhat	Swarupnagar	Sadhan Sadhu		8371897674
179.	Basirhat	Swarupnagar	Bapi Biswas		8927893339
180.	Basirhat	Swarupnagar	Sankar Bachar		7469851265
181.	Basirhat	Swarupnagar	Radheshyam Biswas	Charghat Jamuna River	9635766988
182.	Basirhat	Swarupnagar	Purna Sinha		7699538384
183.	Basirhat	Swarupnagar	Shyamal Mandal		9749813504
184.	Basirhat	Swarupnagar	Muktinath Mandal		7557855582
185.	Basirhat	Swarupnagar	Jhulan Mandal		9609129701
186.	Basirhat	Swarupnagar	Bhola Mandal		9153072063
187.	Basirhat	Swarupnagar	Shankar Mondal		7699476615
188.	Basirhat	Swarupnagar	Naba Kumar Singha		9564454725
189.	Basirhat	Swarupnagar	Shbpada Mandal		7602510956
190.	Basirhat	Swarupnagar	Tarak Mandal		7063228268
191.	Basirhat	Swarupnagar	Amal Mandal	7602510956	
192.	Basirhat	Swarupnagar	Chandi Mandal	7698816260	
193.	Basirhat	Swarupnagar	Tapas Sinha	7318681800	
194.	Basirhat	Swarupnagar	Satya Mondal	7432896386	
195.	Basirhat	Swarupnagar	Bimal Biswas	9547808139	
196.	Basirhat	Swarupnagar	Bikash Biswas	8514052813	
197.	Basirhat	Swarupnagar	Ranjit Singha	9609611664	
198.	Basirhat	Swarupnagar	Bimal Mondal	8637523037	
199.	Basirhat	Swarupnagar	Nani Gopal Mondal	9134624681	
200.	Basirhat	Swarupnagar	Swapan Kha	8967989374	
201.	Basirhat	Swarupnagar	Mahadeb Halder	Tipi Ichamati River	8924496984
202.	Basirhat	Swarupnagar	Sudhir Halder		8972653312
203.	Basirhat	Swarupnagar	Joydeb Halder		9907529745
204.	Basirhat	Swarupnagar	Sahadeb Halder		7548910450
205.	Basirhat	Swarupnagar	Joygopal Halder		7478769753
206.	Basirhat	Swarupnagar	Satadal Halder		7364991408
207.	Basirhat	Swarupnagar	Bhagirath Halder		7602320990
208.	Basirhat	Swarupnagar	Ardhendu Halder		7908943577
<b>Bongaon</b>					
1.	Bongaon	Bongaon	Arun Mondal	Dharampukuria GP	7407497962
2.	Bongaon	Bongaon	Jagadish Mondal	Akaipur GP	7872984059
3.	Bongaon	Bongaon	Suman Biswas	Abairampur GP	9832467753
4.	Bongaon	Bongaon	Sanjit Chakraborty	Akaipur GP	9832962404
5.	Bongaon	Bongaon	Kalyan Basu	Gopalnagar-II GP	9734518759
6.	Bongaon	Bongaon	Ganesh Biswas	Chhaghariya GP	7384984984
7.	Bongaon	Gaighata	Ramesh Pramanik	-----	7318864067
8.	Bongaon	Gaighata	Tapas Pramanik	-----	8343944549
9.	Bongaon	Gaighata	Shyam Pramanik	-----	9679165598
10.	Bongaon	Gaighata	Laltu Pramanik	-----	8967224917
11.	Bongaon	Gaighata	Tapan Sana	-----	7797368141
12.	Bongaon	Gaighata	Tapas Sana	-----	9641066503
13.	Bongaon	Gaighata	Gopal Sana	-----	9735603487
14.	Bongaon	Bagdah	Dhiren Halder	Durgapur Baordhar	8348967171
15.	Bongaon	Bagdah	Biswajit Halder	Durgapur Baordhar	8436151601
16.	Bongaon	Bagdah	Sanat Kumar Halder	Durgapur Baordhar	8145079594
17.	Bongaon	Bagdah	Arun Halder	Durgapur	7699350476
18.	Bongaon	Bagdah	Paban Halder	Durgapur	8768844430

19.	Bongaon	Bagdah	Sadhan Haldar	Durgapur	8371043177
20.	Bongaon	Bagdah	Joynal Haldar	Durgapur	9851382633
21.	Bongaon	Bagdah	Sanup Kumar Haldar	Durgapur	9734067680
22.	Bongaon	Bagdah	Uttam Haldar	Durgapur	9735227136
23.	Bongaon	Bagdah	Rajesh Haldar	Durgapur	8345094910
24.	Bongaon	Bagdah	Arjun Haldar	Durgapur	9606068807
25.	Bongaon	Bagdah	Nakul Haldar	Durgapur	9733533028
26.	Bongaon	Bagdah	Manoranjan Haldar	Durgapur	8001275269
27.	Bongaon	Bagdah	Brindaban Haldar	Durgapur	9647277026
28.	Bongaon	Bagdah	Sukumar Haldar	Durgapur	8001661572
29.	Bongaon	Bagdah	Sonatan Haldar	Durgapur	9097935474
30.	Bongaon	Bagdah	Keshta Haldar	Durgapur	9609004572
31.	Bongaon	Bagdah	Krishna Haldar	Durgapur	9733301410
32.	Bongaon	Bagdah	Shanti Roy	Durgapur	9775520870
33.	Bongaon	Bagdah	Santosh Roy	Durgapur	9775520870
34.	Bongaon	Bagdah	Urmila Roy	Durgapur	9775520870
35.	Bongaon	Bagdah	Jaga Haldar	Gobindapur	9733946411
36.	Bongaon	Bagdah	Arjun Haldar	Gobindapur	9733946411
37.	Bongaon	Bagdah	Rabi Haldar	Gobindapur	9733946411
38.	Bongaon	Bagdah	Bharat Haldar	Gobindapur	9733946411
39.	Bongaon	Bagdah	Bhakta Haldar	Gobindapur	9733946411
40.	Bongaon	Bagdah	Naran Goldar	Gobindapur	9733946411
41.	Bongaon	Bagdah	Nitaipada Haldar	Gobindapur	9733946411
42.	Bongaon	Bagdah	Jharna Biswas	Ranihati	7872105157
43.	Bongaon	Bagdah	Arun Majumdar	Ranihati	7872105157
44.	Bongaon	Bagdah	Sushanta Haldar	Gobindapur	9733274378
45.	Bongaon	Bagdah	Meherani Fishery	Meherani	7872491670
46.	Bongaon	Bagdah	Mostafapur Nowapara Malidaha Fishery Samiti	Mostafapur	9547783308
47.	Bongaon	Bagdah	Prabitra Biswas	Mashyampur	9547848186
<b>Barrackpore</b>					
1.	Barrackpore	Barrackpore - I	Sanjit Samanta	Kayrapur	9831351975
2.	Barrackpore	Barrackpore - I	Biswajit Mondal	Mathurapur	9831821022
3.	Barrackpore	Barrackpore - I	Suren Samanta	Kayrapur	9874932939
4.	Barrackpore	Barrackpore - II	Biswa Baine	Hemantanagar	7890368590
5.	Barrackpore	Barrackpore - II	Ranjit Sahani	Khardah	9674329626
6.	Barrackpore	Barrackpore - II	Biswajit Das	Khardah	9674078527
<b>Barasat</b>					
1.	Barasat	Barasat II	Abdul Samad	Tehata	8768360580
2.	Barasat	Barasat II	Sudip Ghosh	Kemia Khamarpara	9123967387
3.	Barasat	Barasat-I	Kasem Ali	Maktarpur (Kotra GP)	8017632684
4.	Barasat	Habra-II	Sanjib Mondal	Galapole Srikrishnapur GP	7001946412
5.	Barasat	Deganga	Madeb Parui	Ghosaler Abad	9609613286
6.	Barasat	Deganga	Ram parui	Ghosaler Abad	7872367776
7.	Barasat	Deganga	Nirnal Parui	Ghosaler Abad	8389085725
8.	Barasat	Deganga	Amit Parui	Ghosaler Abad	9679085600
9.	Barasat	Deganga	Loknath Parui	Ghosaler Abad	9609613286
10.	Barasat	Deganga	Nemai Pramanik	Ghosaler Abad	9933744125
11.	Barasat	Deganga	Bishu Parui	Ghosaler Abad	9732093255
12.	Barasat	Deganga	Tapan Parui	Ghosaler Abad	9609369509
13.	Barasat	Deganga	Sapan Parui	Ghosaler Abad	9883695036
14.	Barasat	Deganga	Lakhai Pramanik	Ghosaler Abad	9647187180
15.	Barasat	Deganga	Surajit Pramnik	Ghosaler Abad	9083884932
16.	Barasat	Deganga	Bhusan Parui	Ghosaler Abad	8695226592
17.	Barasat	Deganga	Parotosh Parui	Ghosaler Abad	8670629336
18.	Barasat	Deganga	Rakhal Parui	Ghosaler Abad	9564061028

19.	Barasat	Deganga	Basudeb Parui	Ghosaler Abad	9064294359
20.	Barasat	Deganga	Sadhan Sikari	Ghosaler Abad	9641552849
21.	Barasat	Deganga	Dipankar Ghosh	Telia Ghat	9647187177
22.	Barasat	Deganga	Sayed Ali	Telia Ghat	9933517169
23.	Barasat	Deganga	Manash Khan	Telia Ghat	9933517169
24.	Barasat	Deganga	Jangal parui	Telia Ghat	9051502139

### Boats with Department of Fisheries

1.	Bongaon	Bongaon	Akaipur Darbashini F.C.S. Ltd	Vill+P.O- Akaipur ,	9434619414 CEO
2.	Bongaon	Bongaon	Beledanga Barrackpore F.C.S. Ltd	Vill+P.O-Gopal Nagar ,	9732513013 (Secretary)
3.	Bongaon	Bongaon	Chamta F.C.S. Ltd	Vill - Byarpur , P.O- Akaipur P.S- Gopal Nagar,	9434366029 CEO
4.	Bongaon	Bongaon	Chamardaha F.C.S. Ltd, Bongaon Block	Vill- Ramchandrapur , P.O- Gopal Nagar ,	9432383988 CEO
5.	Bongaon	Bongaon	Kundipur F.C.S.	Vill- Kundipur P.O- Ganrapota ,	9476173498 CEO
6.	Bongaon	Bongaon	Panchita F.C.S	Vill- Panchita P.O- Nakpur ,	9477084086 CEO
7.	Bongaon	Bagdah	Berbari F.C.S	Vill+P.O- Beraberi	9332243108 CEO
8.	Bongaon	Bagdah	Humkura Jagadishpur F.C.S	Vill- Humkura , P.O- Jagadishpur	9332243108 CEO
9.	Bongaon	Bagdah	Hariharpur Chandpara F.C.S	Vill- Hariharpur P.O- Bagdah ,	9332243108 CEO
10.	Bongaon	Bagdah	Kola F.C.S	Vill- Kola P.O- Bagdah ,	9432219977 CEO
11.	Bongaon	Bagdah	Kurulia F.C.S	Vill- Kurulia P.O- Hat Kurulia ,	
12.	Bongaon	Bagdah	Moistafapur Malidaha F.C.S	Vill- Mustafapur , P.O- Malidaha ,	9733925470 CEO
13.	Bongaon	Bagdah	Meherani F.C.S	Vill- Meherani , P.O- Boyra ,	9733925470 CEO
14.	Bongaon	Bagdah	Padmabeel Kola F.C.S	Vill- Auldanga , P.O- Baneswarpur ,	9474577341 CEO
15.	Bongaon	Bagdah	Sindrani F.C.S	Vill+P.O- Sindrani ,	9735295613 Secretary
16.	Bongaon	Gaighata	Dooma F.C.S	Vill- Nonadaha P.O.- Jhagdanga ,	8514030354 Secretary
17.	Bongaon	Gaighata	Gopalpur F.C.S	Vill- Panchapota ,	8001941355 Secretary
18.	Bongaon	Gaighata	Jaleswar F.C.S	Vill - Narikela , P.O.- Gaighata ,	9732698788 Secretary
19.	Bongaon	Gaighata	Sashadanga Fcs Ltd	Vill Sasadanga , Gaighata Block	9883091709 CEO
20.	Bongaon	Bangaon	Janipur Hanidanga F.C.S	Vill - Janipur P.O- Satberia Bangaon Block	9333440331 Secretary
21.	Bongaon	Bangaon	Hatibandha Fcs	Vill -Bhabanipur , Bairampur , Bangaon Block	8348625655 Secretary
22.	Bongaon	Block	Kujarbagi Fcs,	Kujarbagi , Bagdah Block	8513054076 Secretary
23.	Bongaon	Bagdah	Ghatpatila Fcs,	Vill + P.O- Ghatpatila , Block Bagdah	9732924717 CEO

### Barrackpore

1.	Barrackpore	Barrackpore - I	Amrapalli F.C.S	Vill- Amrapalli ,P.O- Garifa , Barrackpore - I	943461914 CEO
2.	Barrackpore	Barrackpore - I	Bijpur F.C.S	Vill - Jhunpur P.O- Kanchrapara Barrackpore - I	9434619414 CEO

3.	<b>Barrackpore</b>	<b>Barrackpore - I</b>	Kancharapara F.C.S	Vill- Dhankal Barrackpore - I	7890933037 Secretary
<b>Barasat</b>					
1.	<b>Barasat</b>	<b>Habra - II</b>	Deypara F.C.S	Vill- Netaidey Para , P.O- Beraberi ,	9482277233 CEO
2.	<b>Barasat</b>	<b>Rajarhat</b>	Barochhaynavi Mss	Rajarhat Block	9874260291 Secretary
3.	<b>Barasat</b>	<b>Habra II</b>	Ma Karunamoyee F.C.S.	Ghurkunda , P.O.- Samudrapur , Block Habra II	8100568436 CEO
4.	<b>Barasat</b>	<b>Barasat</b>	Chaker Bhery Mss	Chakberia	9474577341 CEO
<b>Bidhannagar</b>					
1.	<b>Bidhannagar</b>	<b>Bidhannagar Municipality</b>	Thakurdari F.C.S.Ltd	Vill - Thakudari P.O- Krishnapur , Bidhannagar Municipality	9831937974 Secretary
2.	<b>Bidhannagar</b>	<b>Bidhannagar Municipality</b>	4 No. Bhery F.C.S.Ltd	Nuosanga Ward No -23 , Bidhannagar Municipality	9230350186 Secretary
3.	<b>Bidhannagar</b>	<b>Baranagar Municipality</b>	Bonhooghly F.C.S.Ltd	Baranagar Municipality	3325776565
4.	<b>Bidhannagar</b>	<b>Baranagar Municipality</b>	Paschim Baranagore F.C.S.Ltd	27 Ramkrishna Lane , Baranagar Municipality	9231567447 Chairman
5.	<b>Bidhannagar</b>	<b>South Dum Dum Municipality</b>	Lake Town F.C.S. Ltd.	207 Lake Town , Block -B , South Dum Dum Municipality	9836628540 Secretary
6.	<b>Bidhannagar</b>	<b>Bidhannagar Municipality.</b>	1 No. Patrabad F.C.S.	Khasmahal, Bidhannagar Municipality.	9432219977
<b>Basirhat</b>					
1.	<b>Basirhat</b>	<b>Hasnabad</b>	Sundarban F.C.S	Vill-+P.O- Hasnabad	9734345023 Secretary
2.	<b>Basirhat</b>	<b>Sandeshkhali II</b>	Bermajur Fcs	Vill + P.O- Bermajur , Block Sandeshkhali li	7699324728
3.	<b>Basirhat</b>	<b>Swarupnagar</b>	Media Govt. Colony	Vill + P.O- Media , Block Swarupnagar	9474577341 CEO
4.	<b>Basirhat</b>	<b>Hasnabad</b>	Rani Rashmoni F.C.S	Vill- Angnara , P.O- Hasnabad	
5.	<b>Basirhat</b>	<b>Swarupnagar</b>	Tentulia Bilbally F.C.S	Vill + P.O- Tentulia Swarupnagar	9593401406 Secretary
6.	<b>Basirhat</b>	<b>Haroa</b>	Goberia Mss Ltd,	Vill - Goberia P.O- Haroa ,	9903930176 CEO

## Govt Flood Shelter: North 24 Parganas Barasat

Sl no	District	Level	Sub – Division	Block	G.P	Mouza	JL No	Plot/ Dag No	Khatian No	Area	Latitude (N)	Longitude (E)
1	North 24 Parganas	Block	Barasat	Barasat - I	Kotra	Raghubirpur	No: 137	No: 7	No: 190/1	Katra Ancher Adarsha Vidyapith	22°44' (N)	88°33' (E)
2	North 24 Parganas	Block	Barasat	Habra – I	Kumra	RudrapurKashipur	No: 149	No: 664, 665	No: 491/1	RudrapurKashipur Flood Shelter	22°48'51" (N)	88°42'02" (E)
3	North 24 Parganas	Block	Barasat	Habra – I	Kumra	Kumra	No: 151	No: 2167	No: 71, 149, 170, 1216, 1499	Kumra Flood Shelter	22°48'51" (N)	88°42'33" (E)
4	North 24 Parganas	Block	Barasat	Habra – I	Masalandapur - II	Baugachi	No: 156	No: 866, 867, 840	No: 344	Baugachi Flood Shelter	22°50'13" (N)	88°43'06" (E)
5	North 24 Parganas	Block	Barasat	Habra - I	Bergrom - I	Kuchliya	No: 143	No: 844, 845	No: 51	Kuchlita Flood Shelter	22°52'24" (N)	88°44'38" (E)
6	North 24 Parganas	Block	Barasat	Deganga	Chakla	Chakla	No: 52	No: --	No: --	Chakla Flood Shelter	22°45'39" (N)	88°41'51" (E)
7	North 24 Parganas	Block	Barasat	Deganga	Chowrashi - I	Owalipur	No: 61	No: --	No: --	Chowrashi Flood Shelter	22°73'35" (N)	88°44'24" (E)
8	North 24 Parganas	Block	Barasat	Deganga	Kolsur	Kamdevkati	No: 46	No: --	No: --	Kolsur Flood Shelter	22°48'33" (N)	88°44'24" (E)
9	North 24 Parganas	Block	Bongaon	Bagdah	Asharu	Bagi	No: 103	No: 880	No: 115	Bagi Flood Shelter	23°13'86" (N)	88°87'28" (E)
10	North 24 Parganas	Block	Bongaon	Bagdah	Ranaghat	Jitpur	No: 32	No: 375	No: 98/2	Jitpur Flood Shelter	23°22'79" (N)	88°85'74" (E)
11	North 24 Parganas	Block	Bongaon	Bagdah	Kaniara - I	Gobindapur	No: 103	No: 1701	No: 375	Mahanadapara Flood Shelter	23°14'80" (N)	88°77'35" (E)
12	North 24 Parganas	Block	Bongaon	Bagdah	Boyar	Meherani	No: 51	No: 259	No: 467	Meherani Flood Shelter	23°19'22" (N)	88°94'91" (E)
13	North 24 Parganas	Block	Bongaon	Bagdah	Helencha	Kumarkola	No: 66	No: 415	No: 20	Paschim Kumarkola Flood Shelter	23°18'17" (N)	88°83'26" (E)
14	North 24 Parganas	Block	Bongaon	Bagdah	Sindrani	Parmadan	No: 70	No: 2149	No: 591	Parmadan Flood Shelter	23°19'25" (N)	88°76'68" (E)
15	North 24 Parganas	Block	Bongaon	Bagdah	Ranaghat	Purdah	No: 26	No: 558	No: 114/1	Purdah Flood Shelter	23°20'78" (N)	88°85'12" (E)

Sl no	District	Level	Sub – Division	Block	G.P	Mouza	JL No	Plot/ Dag No	Khatian No	Area	Latitude (N)	Longitude (E)
16	North 24 Parganas	Block	Bongaon	Bagdah	Kaniara - II	Mathabhanga	No: 13	No: 175	No: 343	ChoatiaPanchmile Flood Shelter	23°21'34"	88°78'97"
17	North 24 Parganas	Block	Bongaon	Bongaon	Ganganandapur	Ambikapur	No: 11	No: 611,614,616	No: ---	AmbikapurMadudpur F.P School	23°13'17"	88°75'44"
18	North 24 Parganas	Block	Bongaon	Bongaon	Gopalnagar - I	Alakalipur	No: 69	No: 613	No: 369	Alakalipur F.P School	23°08'43"	88°77'02"
19	North 24 Parganas	Block	Bongaon	Bongaon	Ganrapota	Kundipur	No: 36	No: 743/943	No: 912	KundipurAkhandoshi shuGnanMandir	23°13'03"	88°81'81"
20	North 24 Parganas	Block	Bongaon	Bongaon	Palla	Ramsankarpur	No: 253	No: 202	No: 177	Ramsankarpur F.P School	23°99'55"	88°74'38"
21	North 24 Parganas	Block	Bongaon	Bongaon	Gopalnagar - II	Potla	No: 104	No: 588	No: 01	Chalki F.P School	23°05'60"	88°79'84"
22	North 24 Parganas	Block	Bongaon	Bongaon	Ghatbaor	Dakshin Charuigachi	No: 57	No: 381	No: 238	Charuigachhi F.P School	23°09'46"	88°86'83"
23	North 24 Parganas	Block	Bongaon	Bongaon	Bairampur	Sanekpur	No: 97	No: 455/1158	No: ---	Sanekpur F.P School	23°05'28"	88°74'45"
24	North 24 Parganas	Block	Bongaon	Bongaon	Gangrapota	Kundipur	No: 36	No: 743/943	No: 912	Khedapara F.P School	23°13'09"	88°81'81"
25	North 24 Parganas	Block	Bongaon	Bongaon	Dharmapukuria	Savaipur	No: 31	No: 620,621,612	No: ---	Savaipur F.P School	23°09'77"	88°79'94"
26	North 24 Parganas	Block	Bongaon	Bongaon	Tangra	Arshingri	No: 47	No: ---	No: 01	PurbaArshingiri F.P School	23°11'36"	88°85'93"
27	North 24 Parganas	Block	Bongaon	Bongaon	Kalupur	Puratan Bongaon	No: 153	No: 2313,2293	No: 791,711	Protapnagar F.P School	23°01'20'	88°83'66"
28	North 24 Parganas	Block	Bongaon	Bongaon	Sundarpur	Bagangram	No: 43	No: 76	No: 01	Angra Colony S.C. F.P School	23°11'52"	88°86'67"
29	North 24 Parganas	Block	Bongaon	Bongaon	Akaipur	Byaspur	No: 20	No: 733	No: 77/1	Byapur High School	23°5'	88°43'
30	North 24 Parganas	Block	Bongaon	Bongaon	Palla	Belta	No: 122	No: 543/544	No: 110,1295,1461,1462	Belta High School	23°4'	88°83'
31	North 24 Parganas	Block	Bongaon	Gaighata	Jhowdanga	Jhowdanga	No: 73	No: 627	No: 560/2	JhowdangaSanmilani High School	22°94'82"	88°85'52"

Sl no	District	Level	Sub – Division	Block	G.P	Mouza	JL No	Plot/ Dag No	Khatian No	Area	Latitude (N)	Longitude (E)
32	North 24 Parganas	Block	Bongaon	Gaighata	Ramnagar	ChaukHowdanga	No: 99	No: 84	No: 84	Chawk Jhowdanga Primary School	22°94'26"	88°96'33"
33	North 24 Parganas	Block	Bongaon	Gaighata	Ichhapur – I	Ichhapur	No: 36	No: 1624	No: 790	Ichhapur Purbapara F.P School	22°89'96"	88°73'56"
34	North 24 Parganas	Block	Bongaon	Gaighata	Ramnagar	Kalanchi	No: 106	No: 834	No: 265	Kalanchi Flood Shelter	22°89'93"	88°89'30"
35	North 24 Parganas	Block	Bongaon	Gaighata	Sutia	Bishpur	No: 88	No: 1264	No: 533/5	Bishnupur Flood Shelter	22°90'35"	88°78'76"
36	North 24 Parganas	Block	Basirhat	Swarupnagar	BaltiNityanandakathi	Boyerghata	No: 55	No: 39	No: ---	Boyerghata Flood Shelter	22°49'27"7	88°55'47"6
37	North 24 Parganas	Block	Basirhat	Swarupnagar	Kojuri	Dobila	No: 1	No: 486	No: ---	Dobila Flood Shelter	22°81'48"	88°83"
38	North 24 Parganas	Block	Basirhat	Swarupnagar	Charghat	Molladanga	No: 31	No: 252	No: ---	Molladanga Flood Shelter	22°85'07"	88°80'24"
39	North 24 Parganas	Block	Basirhat	Swarupnagar	Gobindapur	Taranipur	No: 17	No: 31	No: ---	TaranipurJr high School	22°53'29"0	88°52'82"6
40	North 24 Parganas	Block	Basirhat	Swarupnagar	Gobindapur	Nischintapur	No: 20	No: 458	No: ---	Nischintapur Primary School	22°52'41"1	88°51'26"7
41	North 24 Parganas	Block	Basirhat	Swarupnagar	Swarupnagar Banglani	Molopara	No: 38	No: 1210, 1212	No: ---	Molopara Flood Shelter	22°81'48"	88°83'28"
42	North 24 Parganas (NEW)	Block	Basirhat	Swarupnagar	Tepul	Tepul	No: 03	No: 175	No: 001	Subhas Nagar Behind Media Girls High School	22°52' (N)	88°46 (E)
43	North 24 Parganas (New)	Block	Basirhat	Swarupnagar	Charghat	Charghat	No: 29	No: 301/883	No: 1180/3	Charghat Milan Mondir Vidya Pith	22°51' (N)	88°48 (E)
44	North 24 Parganas	Block	Basirhat	Baduria	Nayabastiya	Nayabastiya	No: 27	No: 570	No: 217	Nayabastia Flood Shelter	22°57'	88°64'
45	North 24 Parganas	Block	Basirhat	Baduria	Nayabastiya	Media	No: 28	No: 1867,1868,1869	No: 853/2	Media High School Flood Shelter	22°55'	88°62'
46	North 24 Parganas	Block	Basirhat	Baduria	Aturia	Belghoria	No: 97	No: 106	No: 450	Belgharia Haricharan High School	22°51'	88°61'

Sl no	District	Level	Sub – Division	Block	G.P	Mouza	JL No	Plot/ Dag No	Khatian No	Area	Latitude (N)	Longitude (E)
47	North 24 Parganas	Block	Basirhat	Baduria	Bagjola	Mandra	No: 17	No: 380	No: 189	Madra Hazer Ali Smriti Vidyapith	22°45'	88°45'
48	North 24 Parganas	Block	Basirhat	Baduria	Aturia	Katia	No: 96	No: 1479/1104	No: 513	Katiahat B.K.A.P Institution	22°71'	88°84'
49	North 24 Parganas	Block	Basirhat	Basirhat - I	Sankchura Bagundi	Dakshin Bagundi	No: 130	No: 631	No: --	Dakshin Bagundi P.L High School	22°61'38"	88°93'18"
50	North 24 Parganas	Block	Basirhat	Basirhat - I	Sankchura Bagundi	Dakshin Bagundi	No: 130	No: 784	No: --	Dakshin Bagundi F.P School	22°61'52"	88°93'05"
51	North 24 Parganas	Block	Basirhat	Basirhat - I	Gachha Akharpur	Prasana Nakati	No: 114	No: 821	No: 2891/1	Gachha Anchal High School	22°69'05"	88°90'82"
52	North 24 Parganas	Block	Basirhat	Basirhat - I	Itinda Panitor	Itinda	No: 121	No: 690	No: 871	Itinda F.P School	22°67'52"	88°91'66"
53	North 24 Parganas	Block	Basirhat	Basirhat - I	Sankchura Bagundi	Dhaltitaha	No: 122	No: 5540/55	No: 451/458	Dhalthitha F.P School	22°67'52"	88°91'66"
54	North 24 Parganas	Block	Basirhat	Basirhat - II	Ghorash Kulingram	Jafarpur	No: 62	No: 233, 252, 253, 254, 255	No: 3657/1	Brahmananda Vidya Bhaban	22°67'85"	88°79'31"
55	North 24 Parganas	Block	Basirhat	Basirhat - II	Rajendrapur	Jhuruli	No: 70	No: 588	No: 686	Jhuruli Adarsha Vidyapith	22°59' (N)	88°79' (E)
56	North 24 Parganas	Block	Basirhat	Hasnabad	Bhabanipur - I	Sulkuni	No: 76	No: 1629	No: 494, 636, 1549	Premises of Sulkuni Yogengra Maity Vidya Mandir	22°32'39"	88°53'37"
57	North 24 Parganas	Block	Basirhat	Hasnabad	Patlikhanpur	Bena	No: 74	No: 232	No: 102, 104, 243	Premises of Mahishpukur High School	22°35'18"	88°55'69"
58	North 24 Parganas	Block	Basirhat	Hasnabad	Barunhat Rameshwarpur	Barunhat	No: 66	No: 3407	No: 2390, 2650	Premises of Barunhat Jr. Basic School	22°30'76"	88°56'46"
59	North 24 Parganas	Block	Basirhat	Hasnabad	Amlani	Laskarnagar	No: 052	No: 1	No: 275	Premises of Hasnabad Panchayat Samity	22°35'18"	88°48'18"
60	North 24 Parganas	Block	Basirhat	Hasnabad	Murarisha	Garakupi	No: 1	No: 30	No: 177, 228/1, 231/2, 392, 431	Premises of Garakupi High School	22°35'17"	88°48'17"
61	North 24 Parganas	Block	Basirhat	Hasnabad	Makalgacha	Chandpur	No: 34	No: 222	No: 265/2	Premises of Kumarpukur High School	22°34'89"	88°54'38"



Sl no	District	Level	Sub – Division	Block	G.P	Mouza	JL No	Plot/ Dag No	Khatian No	Area	Latitude (N)	Longitude (E)
62	North 24 Parganas	Block	Basirhat	Hasnabad	Amlani	Laskarnagar	No: 052	No: 1	No: 275	Premises of the Block Development Officer Hasnabad	22°35'18"	88°48'18"
63	North 24 Parganas	Block	Basirhat	Hasnabad	Amlani	Haripur	No: 41	No: 2016	No: 1370	Amlani Haripur Campus	22°33'66"	88°54'80"
64	North 24 Parganas	Block	Basirhat	Hingalgunj	Dulduli	Nebukhali	No: 105/14	No: 701	No: 1168	Nebukhali	22°00'61"	88°01'59"
65	North 24 Parganas	Block	Basirhat	Hingalgunj	Dulduli	Swarupkati	No: 103/11	No: 44	No: 441	Swarupkhali	22°00'7"	88°01'6"
66	North 24 Parganas	Block	Basirhat	Hingalgunj	Kalitala	Samsernagar	No: 123/32	No: 198/843	No: 498	Samshernagar	22°00'34"	88°00'07"
67	North 24 Parganas	Block	Basirhat	Hingalgunj	Jogeshgunj	Madhadkati - I	No: 24	No: 1082/2621	No: 173,862, 1949,1988	Madhabkati	22°00'43"	88°01'60"
68	North 24 Parganas	Block	Basirhat	Hingalgunj	Bishpur	Bishpur	No: 83	No: 3019	No: 1	Bishpur Hatkhola	22°00'8"	88°01'50"
69	North 24 Parganas	Block	Basirhat	Hingalgunj	Bisapur	Dugapur	No: 80	No: 679,680	No: 579,490	Durgapur	22°00'80"	88°01'50"
70	North 24 Parganas	Block	Basirhat	Sandeshkhali - I	S/Radhanagar	Bholakhli	No: ---	No: ---	No: ---	Bholakhali Adibashi Sikshanikatan	22°23'75"	88°53'81"
71	North 24 Parganas	Block	Basirhat	Sandeshkhali - I	S/Radhanagar	Nityaberia	No: ---	No: ---	No: ---	Choto Sehera High School	22°25'16"	88°53'76"
72	North 24 Parganas	Block	Basirhat	Sandeshkhali - I	Kalinagar	Kalinagar	No: ---	No: ---	No: ---	Kalinagar High School	22°26'20"	88°51'26"
73	North 24 Parganas	Block	Basirhat	Sandeshkhali – I	Nazat – II	Nazat	No: ---	No: ---	No: ---	Nazat Netaji Vidyamdir High School	22°28'28"	88°49'41"
74	North 24 Parganas	Block	Basirhat	Sandeshkhali – I	Nazat – II	D/Akharatala	No: ---	No: ---	No: ---	D/ Akharatala Rabindra Siksha Niketan High School	22°26'92"	88°51'10"
75	North 24 Parganas	Block	Basirhat	Sandeshkhali – I	Nazat – II	Boyermar Abad	No: ---	No: ---	No: ---	Uttar Boyermari Adibashi F.P School	22°29'91"	88°48'73"

Sl no	District	Level	Sub – Division	Block	G.P	Mouza	JL No	Plot/ Dag No	Khatian No	Area	Latitude (N)	Longitude (E)
76	North 24 Parganas	Block	Basirhat	Sandeshkhali – I	Boyerhari – I	Dheknamari	No: ---	No: ---	No: ---	Dekhnamari Damodar Adibashi High School	22°27'42"	88°46'71"
77	North 24 Parganas	Block	Basirhat	Sandeshkhali – I	Boyerhari - II	Boyerhari	No: ---	No: ---	No: ---	Boyerhari Flood Shelter	22°26'13"	88°45'24"
78	North 24 Parganas	Block	Basirhat	Sandeshkhali – I	Hatgachi	Hatgachi	No: ---	No: ---	No: ---	Hatgachi Ramkrishna Vidyapith High School	22°26'01"	88°49'10"
79	North 24 Parganas	Block	Basirhat	Sandeshkhali - I	Hatgachi	Rajbari	No: ---	No: ---	No: ---	Rajbari Flood Shelter	22°24'73"	88°47'33"
80	North 24 Parganas	Block	Basirhat	Sandeshkhali – I	S/Agarhati	Laukhali/ Patharghata	No: ---	No: ---	No: ---	Agarhati Gourhari Vidyapith High School	22°24'57"	88°46'98"
81	North 24 Parganas	Block	Basirhat	Sandeshkhali - I	Nazat - I	Bownia Abad	No: ---	No: ---	No: ---	Bansberia F.P School	22°26'47"	88°48'96"
82	North 24 Parganas	Block	Basirhat	Sandeshkhali - I	Nazat - I	Bownia Abad	No: ---	No: ---	No: ---	Provas Ray High School	22°28'60"	88°48'37"
83	North 24 Parganas	Block	Basirhat	Sandeshkhali - II	Sandeshkhali	Dwarrirjangal	No: 37	No: 6409	No: 01	Dwarrirjangal G.S	22°35'62"	88°88'52"
84	North 24 Parganas	Block	Basirhat	Sandeshkhali – II	Sandeshkhali	Sandeshkhali	No: 37	No: 1685,1686, 1687,1688	No: ---	B.D.O office Premises	22°35'71"	88°42'9"
85	North 24 Parganas	Block	Basirhat	Sandeshkhali - II	Jeliakhali	Bhangatushkhali	No: 44	No: 571,572,569	No: 01	Jeliakhali G.P office Premises	22°19'59"	88°50'54"
86	North 24 Parganas	Block	Basirhat	Sandeshkhali - II	Durgamandap	Durgamandap	No: 50	No: 906,907,909, 910,913	No: 1977	Durgamandap Sadar Para F.P School	22°30'67"	88°84'92"
87	North 24 Parganas	Block	Basirhat	Sandeshkhali - II	Monipur	Monipur	No: 54	No: 539	No: 899/20	Monipur G.P office Premises	22°28'17"	88°90'89"
88	North 24 Parganas	Block	Basirhat	Sandeshkhali - II	Monipur	Atapur	No: 42	No: 1674,1656	No: 174, 396	AtapurKenaram High School	22°31'28"	88°89'37"
89	North 24 Parganas	Block	Basirhat	Sandeshkhali - II	Khulna	Shitala	No: 41	No: 606,607	No: 1848	Shitalia High School	22°32'63"	88°93'13"
90	North 24 Parganas	Sub - Division	Basirhat Sub – Division	Sub Division HQS	N/A	Basirhat	No: 043	No: 7001/7326	No: 01	Basirhat Sub-Division Headquarter	22°39'46" (N)	88°52'20" (E)

Sl no	District	Level	Sub – Division	Block	G.P	Mouza	JL No	Plot/ Dag No	Khatian No	Area	Latitude (N)	Longitude (E)
91	North 24 Parganas	Sub - Division	Bidhannagar	Sub Division HQS	N/A	Dhapamanpur	No: 56	No: 53	No: 300	Chakerbhery Pry. School under Bidhannagar Municipal Corporation	22°33'06" (N)	88°26'75" (E)



Flood Shelter at Brahmananda Vidya Bhaban under Bashirhat-II Block

## Multi-Purpose Cyclone Shelter

Multi-Purpose Cyclone Shelter has been sanctioned for the Aila Affected Blocks in the district of North 24 - Parganas, South 24 - Parganas & Purba Mednipore. Construction has been done by the Department of Disaster Management & Department of PWD, Govt. of West Bengal.

**20 MPCS** under **PMNRF** have been sanctioned for the Hasnabad, Hingalgunj, Sandeshkhali-I & II, Minakhan Block under Basirhat Sub-Division in this district. 18 MPCS are completed and handed over to the BDOs. Work is ongoing for the rest 2 MPCS.

**45 MPCS** under **NCRMP-II** have been sanctioned for the Hasnabad, Hingalgunj, Sandeshkhali-I & II, Minakhan Block under Basirhat Sub-Division in this district. Work is ongoing for the 43 MPCS and work will be started very shortly for the rest 2 MPCS.

These shelters would serve the purpose of rehabilitating the community during a disaster and also act as infrastructures for Government offices, schemes, and programs.

Name of Block	PMNRF		NCRMP-II	
	Sanctioned	Completed	Sanctioned	Completed
Hingalgunj	5	5	12	11
Hasnabad	2	2	5	5
Sandeshkhali-I	5	5	12	11
Sandeshkhali-II	5	5	12	12
Minakhan	3	3	4	4
<b>TOTAL</b>	<b>20</b>	<b>20</b>	<b>45</b>	<b>43</b>



MPCS build under NCRMP-II under Hingalgunj Block

**List of Cyclone, Flood Shelter, North 24 Parganas, Barasat**

SI No.	Blocks	Flood Shelter/Cyclone Shelter	Year of construction	How many persons can be accommodated	Number and Name of villages tagged with this shelter	Total tagged population	Difference between tagged population & capacity of shelter, if any	Remarks
1.	Minakhan	Bamanpukur, MPCS	2014	1000 (Approx.)	Bamanpukur	5354	4354	If required nearest schools, Flood shelter MPCS may be used
2.	Minakhan	Atpukur MPCS	2014	1000 (Approx.)	Atpukur	3705	2705	- do -
3.	Minakhan	Baruni Chetana Kendra ICDS	2019	1000 (Approx.)	Atpukur	3120	2120	- do -
4.	Minakhan	Karanjatala Subhasini Vidyapith	2019	1000 (Approx.)	Atpukur	3423	2423	- do -
5.	Minakhan	Fulbari MPCS	2015	1000 (Approx.)	Fulbari	3786	2786	- do -
6.	Minakhan	Chaital Pallimangal High School Ground	2019	1000 (Approx.)	Chaital	3556	2556	- do -
7.	Minakhan	Mallickgheri MSK Ground	2019	1000 (Approx.)	Mallickgheri	3353	2353	- do -
8.	Sandeshkhali-I	Fulmani Adarsha Vidyamandir MPCS, Rajbari	2014	1000 (Approx.)	Hatgachi, Rajbari	5674	4674	- do -
9.	Sandeshkhali-I	Dakshin Akartala, Rabindra Shikshaniketan MPCS	2015	1000 (Approx.)	Dakshin Akhratala	11328	10328	- do -
10.	Sandeshkhali-I	Boyerhari Parsehari Birsha Munda M.S.K.	2019	1000 (Approx.)	Nazat	11195	10195	- do -
11.	Sandeshkhali-I	Agarhati Gourhari High School, MPCS	2014	1000 (Approx.)	Sarberia, Agarhati	9335	8335	- do -
12.	Sandeshkhali-I	Kalinagar College MPCS	2014	1000 (Approx.)	Kalinagar	8758	7758	- do -
13.	Sandeshkhali-I	Ghatihara, Ghoshpur Akshay High School MPCS	2015	1000 (Approx.)	Ghatiara	3614	2614	- do -
14.	Sandeshkhali-I	Bholakhali F.P. School	2019	1000 (Approx.)	Bhola Khali	2993	1993	- do -
15.	Sandeshkhali-I	Chhato Sehera High School (H.S.)	2018	1000 (Approx.)	Nityaberia	4759	3759	- do -
16.	Sandeshkhali-I	Nityaberia Jr. High School	2018	1000 (Approx.)	Nityaberia	4759	3759	- do -
17.	Sandeshkhali-I	Radhanagar Majherpara F.P. School	2018	1000 (Approx.)	Sehera Radhanagar	2859	1859	- do -
18.	Sandeshkhali-I	Lowkhali Ahamedia MSK	2018	1000 (Approx.)	Lowkhali	3998	2998	- do -

SI No	Blocks	Flood Shelter/Cyclone Shelter	Year of construction	How many persons can be accommodated	Number and Name of villages tagged with this shelter	Total tagged population	Difference between tagged population & capacity of shelter, if any	Remarks
19.	Sandeshkhali-I	Mathbari F.P. School	2018	1000 (Approx.)	Mathbari	6748	5748	- do -
20.	Sandeshkhali-I	Dheknamari DA Vidyapith (H.S.).	2019	1000 (Approx.)	Sankardaha Abad	3914	2914	- do -
21.	Sandeshkhali-I	Jhanjhania F.P. School	2018	1000 (Approx.)	Kalinagar	8679	7679	- do -
22.	Sandeshkhali-I	South Ghoshpur F.P School	2018	1000 (Approx.)	Ghoshpur	6606	5606	- do -
23.	Sandeshkhali-I	Kanmari Jr. Basic School.	2018	1000 (Approx.)	Kanmari	5898	4898	- do -
24.	Sandeshkhali-II	Tongtala, Bowthakuran Uttamchand Vidyapith MPCs	2016	1000 (Approx.)	Tongtala	1759	759	- do -
25.	Sandeshkhali-II	Atapur Kenaram High School MPCs	2015	1000 (Approx.)	Atapur	8152	7152	- do -
26.	Sandeshkhali-II	Khulna P C Law High School MPCs	2015	1000 (Approx.)	Khulna	5958	4958	- do -
27.	Sandeshkhali-II	Sandeshkhali (Near BDO office) MPCs	2015	1000 (Approx.)	Sandeshkhali	11155	10155	- do -
28.	Sandeshkhali-II	Dhulipara ICDS Centre MPCs	2017	1000 (Approx.)	Bermajur	7908	6908	- do -
29.	Sandeshkhali-II	Bermajur Adibasi F. P. School (Hatkhola)	2018	1000 (Approx.)	Jhupkhali	7908	6908	- do -
30.	Sandeshkhali-II	Rampur Jr. Basic School	2018	1000 (Approx.)	Rampur	8612	7612	- do -
31.	Sandeshkhali-II	Tushkhali F.P. School (Kachharipara)	2019	1000 (Approx.)	Tushkhali	9645	8645	- do -
32.	Sandeshkhali-II	Korakati High School (Uttar)	2019	1000 (Approx.)	Korakathi	6695	5695	- do -
33.	Sandeshkhali-II	Paschim Monipur F.P.	2019	1000 (Approx.)	Monipur	8152	7125	- do -
34.	Sandeshkhali-II	DTD Sahid Smiriti High School	2019	1000 (Approx.)	Durgamondop	8932	7932	- do -
35.	Sandeshkhali-II	Gabberia Gour Sadar SSK (Barun Para)	2019	1000 (Approx.)	Gabberia	3841	2841	- do -
36.	Sandeshkhali-II	Dwarirjanganal Banamali Vidyapith	2019	1000 (Approx.)	Dwarirjanganal	11155	10155	- do -
37.	Sandeshkhali-II	Jeliakhali Vivekananda Vidyapith	2019	1000 (Approx.)	Jeliakhali	5084	4084	- do -
38.	Sandeshkhali-II	South Khulna F.P. School	2019	1000 (Approx.)	Khulna	5958	4958	- do -
39.	Sandeshkhali-II	Sitalia High School	2019	1000 (Approx.)	Sitalia	6092	5092	- do -
40.	Sandeshkhali-II	Hatgachha KCA Institution	2019	1000 (Approx.)	Hatgachha	5960	4960	- do -
41.	Hasnabad	Bhurkunda MPCs	2016	1000 (Approx.)	Bhurkunda	5620	4620	- do -

SI No	Blocks	Flood Shelter/Cyclone Shelter	Year of construction	How many persons can be accommodated	Number and Name of villages tagged with this shelter	Total tagged population	Difference between tagged population & capacity of shelter, if any	Remarks
42.	Hasnabad	Sulkuni Jogendra Maity Sadharan Vidyamandir	Not Completed	1000 (Approx.)	Sulhuni abad	5414	4414	- do -
43.	Hasnabad	Harikathi (Near Junior Basic School,) MPC	2015	1000 (Approx.)	Harikathi, Makhalgaccha	1972	972	- do -
44.	Hasnabad	Rameswarpur Union Adarsha Vidyalaya Ground	2019	1000 (Approx.)	Barunhat, Rameswarpur	16642	15642	- do -
45.	Hasnabad	Rajapur High School Field	2019	1000 (Approx.)	Murakisha	6161	5161	- do -
46.	Hasnabad	Patlikhanpur Upo Swasthya Kendra (Sub-Health Centre Ground)	2019	1000 (Approx.)	Patlikhanpur	7133	6133	- do -
47.	Hasnabad	Muragacha ICDS	2018	1000 (Approx.)	Makhalgaccha	2160	1160	- do -
48.	Hingalgunj	Uttar Banstala, Adibasi F P School, MPC	2017	1000 (Approx.)	Rupmari	3449	2449	- do -
49.	Hingalgunj	Kumirmari MPC	2018	1000 (Approx.)	Kamirmari	2100	1100	- do -
50.	Hingalgunj	Halda Banstala Gobardhan Vidypath	2018	1000 (Approx.)	Bastala	3349	2349	- do -
51.	Hingalgunj	Dakshin Rupamari FP School	2018	1000 (Approx.)	Rupmari	4717	3717	- do -
52.	Hingalgunj	Samsernagar High School,	2018	1000 (Approx.)	Kalitla	6581	5581	- do -
53.	Hingalgunj	Kalitala Haridashkathi, Primary School, MPC	2018	1000 (Approx.)	Haridashkathi	6609	5609	- do -
54.	Hingalgunj	Uttar Parghumti Barna Parichay SSK	2019	1000 (Approx.)	Parghumti	6581	5581	- do -
55.	Hingalgunj	Kalitala High School	2018	1000 (Approx.)	Kalitala	6609	5609	- do -
56.	Hingalgunj	Charalkhali, High School, MPC	2018	1000 (Approx.)	Chralkhali	3942	2942	- do -
57.	Hingalgunj	Sandelerbill Hospital (BPHC)	2019	1000 (Approx.)	Sanderbill	10401	9401	- do -
58.	Hingalgunj	Bankra Dobor MPC	2019	1000 (Approx.)	Bankra Dobor	3194	2194	- do -
59.	Hingalgunj	Bhandarkhali Dwijabar FP School	2019	1000 (Approx.)	Bhandarkhali	5832	4832	- do -
60.	Hingalgunj	Bishpur High School	2018	1000 (Approx.)	Bishpur	6643	5643	- do -
61.	Hingalgunj	Hemnagar High School	2019	1000 (Approx.)	Hemnagar	3690	2690	- do -
62.	Hingalgunj	Jogeshgunj High School	2019	1000 (Approx.)	Jogeshgunj	7082	6082	- do -
63.	Hingalgunj	Madhabkati Jr. Basic School	2018	1000 (Approx.)	Madhabkathi	4304	3304	- do -

## Relief Go down, North 24-Parganas.

All relief Go downs are located at Block Head Quarters, Sub-Divisional Head Quarters and District Head Quarters.



Relief Go down at Minakhan Block project Cost Rs. 13.76 Lakhs



**Government Relief Go Down: North 24 Parganas, Barasat**

Sl no	Year of Construction	Sub – Division	Block	G.P/ Municipality	Mouza	JL No	Plot No	Khatian No	Area	Latitude (N)	Longitude (E)
1	2019	Barasat	Barasat – I	Barasat –I Block Office	Chotto Jagulia	No: 115	No: 931	No: 1279, 1478, 1515,	1000 sq. ft.	22°44'52"	88°32'59"
2	2019	Barasat	Barasat - II	Barasat –II Block Office	Bagbanda - Sainberia	No: 172	No: 297,611	No: 931, 882	900 sq. ft.	22°67'	88°53'
3	2018	Barasat	Habra - I	Prafullanagar	Habra Municipality	72	2520	7053	800 sq. ft.	22°83'61"75	88°64'17"
4	2018	Barasat	Rajarhat	Rajarhat Bishnupur - II	Bishnupur	No: 44	No: 539	No: 1	900 sq. ft.	22°62'	88°50'
5	2015	Barasat	Amdanga	Sadhanpur	Rafikpur	No: 2005	No: 49	No: --	800 sq. ft.	22°49'7"	88°30'48"
6	2019	Barasat	Deganga	Deganga Block Office	Deulia	No: 68	No: 1192	No: 1036,1158, 1488,4603,666	1000 sq. ft.	22°44'52"	88°32'59"
7	2012	Barrackpore	Sub - Division	Bhatpara Municipality	Sundia	No: 14	No: 93/523	No: 330	800 sq. ft.	22°85'36"	88°39'47"
8	2012	Bongaon	Bongaon	Kalupur	Joypur	No: 107	No:	No: 409	1000 sq. ft.	23°00'58"785	88°83'13"
9	2012	Bongaon	Bagdah	Block HQS	Bagdah	No: 36	No: 1006	No: 435/3	1050 sq. ft.	23°20'97"89	88°89'03"
10	2015	Bongaon	Gaighata	Chandpara	Chandpara	No: 57	No: 440	No: 1559	1000 sq. ft.	22°58'	88°42'5"
11	2015	Bongaon SDO	Bongaon Sub - Division	Sub–Division HQS	Bongaon	---	----	----	1000 sq. ft.	23°02'53"35	88°49'22"
12	2015	Basirhat	Swarupnagar	Swarupnagar Bagundi	Bangalni	No 38	2482/4705	No: 1911	1000 sq. ft.	22°48'58"68	88°51'25"
13	2015	Basirhat	Baduria	Raghunathpur	Iswarigachha	No: 69	No: 1112,1113	No: 1051	1000 sq. ft.	22°48'10"8	88°61'3"
14	2015	Basirhat	Basirhat – II	Kholapota	Mathurapur	No: 59	No: 1399	No: 1	1200 sq. ft.	22°68'28"	88°81'34"
15	2015	Basirhat	Minakhan	Bamanpukur	Kushangra	No: 32	No: 1766	No: 1	1100 sq. ft.	22°31'20"	88°42'23"
16	2015	Basirhat	Hingalgunj	Hingalgunj	Hingalgunj	No: 003	No: 4349	No: 001	1000 sq. ft.	22°46'43"	88°99'03"
17	2015	Basirhat	Hingalgunj	Hingalgunj	Hingalgunj	No: 03	No: 4421, 4422, 4423, 4446, 4426, 4853	No: 816, 2820	800 sq. ft.	22°46'43"	88°99'31"
18	2013	Basirhat	Sandeshkhali - II	Sandeshkhali	Dwarrirjanganal	No: 37	No: 1685,1686, 1687,1688	No: 01	900 sq. ft.	22°21'26"	88°53'37"
19	2018	Basirhat SDO	Basirhat Sub - Division	Sub–Division HQS	Basirhat	43	7001/7236	01	800 sq. ft.	22°39'46"	88°52'20"

***Note: All Blocks and Sub-Divisions have godowns, above mentioned godowns are established by the Department of Disaster Management***

## Helipad locations at Block level, North 24 Parganas

### 1. Basirhat Sub-Division

<u>Sl. No.</u>	<u>Block</u>	<u>Helipad Location</u>	<u>Latitude</u>	<u>Longitude</u>
1.	Hingalgunj	Hingalgunj High School Ground	22°28'00"	88°59'15"
2.	Hingalgunj	Kanaknagar High School Ground	22°27'00"	88°57'40"
3.	Hingalgunj	Bishpur High School Ground	22°28'05"	88°56'40"
4.	Hingalgunj	Uttar Rupmari High School Ground	22°25'50"	88°56'10"
5.	Hingalgunj	Dulduli High School Ground	22°21'30"	88°58'30"
6.	Hingalgunj	Sahebkhali High School Ground	22°19'30"	88°59'00"
7.	Hingalgunj	Jogeshganj High School Ground	22°15'00"	88°57'30"
8.	Hingalgunj	Kalitala High School Ground	22°13'40"	89°01'30"
9.	Minakhan	Bamanpukur H. Kabir Mahavidyalaya	22.30'87"7	88.42'74"9
10.	Minakhan	Bachara M.C.H. High School	22.51'93"	88.76'49"
11.	Minakhan	Uchildaha Gar F.P. School	22.53'35"	88.74'12"
12.	Hasnabad	Hasnabad Football Ground	22°33'81"	88°55'14"
13.	Hasnabad	Barunhat Sagnik Maidan	22°31'08"	88°57'57"
14.	Hasnabad	Chakpatli Football Ground	22°31'28"	88°56'15"
15.	Hasnabad	Bhebia Football Ground Bhebia	22°33'23"	88°49'33"
16.	Hasnabad	Rajapur Football Ground Murarisha	22°33'53"	88°50'54"
17.	Hasnabad	S.J. Institution Football Ground Bhowanipur-1	22°31'29"	88°52'20"
18.	Hasnabad	Central Model High School Ground Bhowanipur -2	22°29'77"	88°52'89"
19.	Hasnabad	Kumarpukur High School Ground Makhalgachha	22°35'25"	88°52'35"
20.	Hasnabad	TokipurRajlaxmi High School Ground. Amlani	22°34'86"	88°54'38"
21.	Hasnabad	Taki Ariyan Club Football Ground Taki Municipality	22°35'17"	88°55'62"
22.	Sandeshkhali-I	Sarberia HS Ground	22°37'35"	88°78'82"
23.	Sandeshkhali-I	Chhoto Sehara HS Ground	22°41'94"	88°89'78"
24.	Sandeshkhali-I	Kalinagar HS Ground	22°43'68"	88°85'78"
25.	Sandeshkhali-I	Nazat Rice Mill Ground	22°44'52"	88°84'76"
26.	Sandeshkhali-II	Bermajur Hatkhola Football Ground	22°41'45"	88°85'09"
27.	Sandeshkhali-II	Hatgachha KCA Inst. Football Ground	22°36'22"	88°94'79"
28.	Sandeshkhali-II	Korakati High School Football Ground	22°29'63"	88° 85'92"
29.	Sandeshkhali-II	Promad Dasgupta High School	22°37'40"	88°82'96"
30.	Sandeshkhali-II	Mission Football Ground	22°36'54"	88°88'05"
31.	Sandeshkhali-II	Jeliakhali Vivekananda Vidyapith(HS) Football Ground, JL No. 46	22.33'77"	88.83'79"
32.	Sandeshkhali-II	Sukdoani Refugee High School Football Ground, JL No. 47	22.37'02"	88.84'98"
33.	Sandeshkhali-II	Daudpur HL Sikshaniketan Football Ground, JL No.45	22.28'98"	88.83'57"
34.	Sandeshkhali-II	Amtali Joygopalpur High School Football Ground, JL No. 53	22.25'21"	88.89'61"
35.	Baduria	Keotsha High School	22°48'21"	88°48'48"

36.	Baduria	Mandra Hazerali Smriti Vidyapith	22°47'59"	88°45'03"
37.	Baduria	SafirabadShyamacharan Ghosh High School	22°43'08"	88°53'38"
38.	Baduria	Belgoria Haricharan High School	22°43'57"	88°41'05"
39.	Baduria	Baduria L M S High School	22°43'34"	88°47'19"
40.	Baduria	Khaspur F.P. School	22°47'36"	88°50'56"
41.	Basirhat-I	Shibati High School Ground	22°41'50"	88°53'20"
42.	Basirhat-I	Gachha Benebou Football Ground	22°42'15"	88°55'30"
43.	Basirhat-I	Itinda Union High School Ground	22°40'10"	88°55'10"
44.	Basirhat-I	Pifa Football Ground	22°36'00"	88°50'15"
45.	Basirhat-I	Gotra Junior High School Ground	22°37'15"	88°52'53"
46.	Basirhat-I	Golaichandi Football Ground	22°37'40"	88°54'20"
47.	Basirhat-I	BSSA Ground	22°39'62"	88°52'46"
48.	Basirhat-II	Shikra Kulingram Football Ground	22°40'25"	88°47'35"
49.	Haroa	Haroa P.G High School Football Ground	22°60'85"	88°68'11"

### **2. Bongaon Sub-Division**

<b>Sl. No.</b>	<b>Block</b>	<b>Helipad Location</b>	<b>Latitude</b>	<b>Longitude</b>
1.	Bangaon	Bagangram F.P. School Ground	22°08'10"	88°52'40"
2.	Bangaon	Tangra High School Ground	22°07'10"	88°50'40"
3.	Bangaon	Tangra S.K.U.S. Ground	22°08'40"	88°52'10"
4.	Bangaon	Ganrapota High School Ground	22°08'20"	88°48'50"
5.	Bangaon	Chanda High School Ground	22°06'30"	88°49'45"
6.	Bangaon	Ghatbaor A.A. Vidyalyaya Ground	22°08'20"	88°48'05"
7.	Bangaon	Rakhaldas High School Ground	23°03'00"	88°50'50"
8.	Bangaon	Gopalnagar Haripada Institution Ground	23°3'35"	88°45'30"
9.	Bangaon	Palla High School Ground	23°02'05"	88°44'40"
10.	Bangaon	Nahata College Ground	22°59'10"	88°42'20"
11.	Bangaon	Kalupur Panchpota High School Ground	23°01'10"	88°45'25"
12.	Bangaon	Bairampur High School Ground	23°03'10"	88°43'45"
13.	Gaighata	Milansangha Club Ground	88°46'57"	22°58'
14.	Gaighata	Kalasima Swami Vivekananda High School Ground	88°41'	22°53'
15.	Gaighata	Sutia Pally Mongal High School Ground	88°82'3"	22°91'1"
16.	Gaighata	Panch Pota Varadanga High School Ground	88°85'6"	22°91'68"
17.	Gaighata	Ghonja High School Ground	88°41'2	22°56'
18.	Gaighata	Gaighata High School Ground	88°44'	22°56'
19.	Gaighata	Jhowdanga Sammilani High School	88°85'	22°94'
20.	Gaighata	Beri Gopalpur Adarsha High School Ground	88°87'9"	22°89'6"

### **3. Barrackpore Sub-Division**

<b>Sl. No.</b>	<b>Block</b>	<b>Helipad Location</b>	<b>Latitude</b>	<b>Longitude</b>
1	Barrackpore-II	Royal Park Stadium under Mohanpur GP	22°45'98''	88°23'48''
2	Barrackpore-I	Dharampur Playground	22°55'51"	88°29'6"
3	Barrackpore-I	Panpur Makhanlal Playground	22°51'26"	88°26'1"
4	Barrackpore-II	Tegharia Sashi Bhusan High School Playground	22°41'69"	88°25'01"
5	Barrackpore-II	Royal Park Stadium under Mohanpur GP	22°45'98''	88°23'48''

#### **4. Barasat Sub-Division**

<b><u>Sl. No.</u></b>	<b><u>Block</u></b>	<b><u>Helipad Location</u></b>	<b><u>Latitude</u></b>	<b><u>Longitude</u></b>
1.	Deganga	Chowrashi High School Ground	22°43'32"	88°41'53"
2.	Deganga	Kolsur Balika Vidyalaya ground	22°45'44"	88°43'47"
3.	Habra II	Chaturdas Pally High School	22°88'58"	88°60'69"
4.	Habra II	Bhurkunda N. B. Prathamik Vidyalay	22°86'87"	88°59'07"
5.	Habra I	Maslandapur Bhudeb Smriti Balika Vidyalaya (H.S)	22°83'54"	88°73'45"
6.	Habra I	Anowarberia Jr. High School	22°81'71"	88°62'81"
7.	Habra I	Rajballavpur High School	22°84'64"	88°74'17"
8.	Habra I	Ganadipayan Lalbahadur Smriti Vidyapith	22°87'34"	88°68'38"
9.	Habra I	Jhanjhanian Metiagacha Junior High School	22°88'91"	88°73'84"
10.	Habra I	Baugachhi Kashibala Vidyapith	22°84'04"	88°71'81"
11.	Habra I	Lakhimpur Swamiji Seva Sangha High School(H.S)	22°78'83"	88°59'18"
12.	Habra I	Dakshin Nangla K. U. Institution (H.S)	22°81'57"	88°70'00"
13.	Habra I	Kumra Kashipur Jr High School	22°81'18"	88°71'66"
14.	Habra I	Atulia Netaji Adarsha Vidyapith	22°80'88"	88°64'28"
15.	Rajarhat	Bishnupur Play Ground	22°62'	88°50'
16.	Amdanga	Sadhanpur Uludanga T.R. High School Ground	22°50'51" N	88°31'41"

## List of JCB/ Earthmover owners

### District Disaster Management Section, North 24 Parganas, Barasat

Sl No	Sub - Division	Block/ Municipal ity	Owner name	Type of ownership	Address	Contact Number
<b>Barasat</b>						
1	Barasat	Habra - I	Partha Basu	Private	Rajballavpur, Maslandapur - I	9932939755
2	Barasat	Habra - I	Najmul Mondal	Private	Rudrapur, Kumra	9735378818
3	Barasat	Amdanga	Hakim Mondal, Awalsiddhi	Private	Amdanga Block	9153776607,
4	Barasat	Amdanga	Julfikkar Ali, Kanchiara	Private	Amdanga Block	9547929996
5	Barasat	Amdanga	Ashoke Singh	Private	Amdanga Block	9830572050
6	Barasat	Amdanga	Hajrat Mondal, Raipur	Private	Amdanga Block	9932365156
<b>Bongaon</b>						
1	Bongaon	Gaighata	Suvash Mondal	Private	Chandpara	8945945707
2	Bongaon	Gaighata	Nemai Sarkar	Private	Dharampur – II	9932368908
3	Bongaon	Gaighata	Ajay Yadav	Private	Bongaon	8343033552
4	Bongaon	Bongaon	Amal Saha	Private	Motiganj, Bagdah Road Bongaon	9332412778 (03215) 324-418
<b>Basirhat</b>						
1	Basirhat	Haroa	Taj Molla	Private	Vill- Kuchuriamora. P.O Khalasadi	9733501619
2	Basirhat	Haroa	Nazrul Molla	Private	Najarnagar, P.O Haroa	9733377717
3	Basirhat	Haroa	Monajad Molla	Private	Vill- Majampur, P.O Khalasadi	9733856967
4	Basirhat	Hasnabad	Tarikul Mondal	Private	Ghuni (3 JCB)	9134280387
5	Basirhat	Hasnabad	Manirul Sardar	Private	Ghuni	8972407690
6	Basirhat	Hasnabad	Fazlur Haque Khan	Private	Ghuni (3 JCB)	7699072545
	Basirhat	Hasnabad	Chhiyar Ali Khan	Private	Ghuni (2 JCB)	8629908665
7	Basirhat	Hasnabad	Aslam Gazi	Private	Ashariya	9734893156
8	Basirhat	Hasnabad	Anarul Gazi	Private	Dakshin Bhebia	9153390196
9	Basirhat	Hasnabad	Hasanujjaman Gazi	Private	Bhebia	9153301610
10	Basirhat	Hasnabad	Kalyan Bar	Private	Makhalgachha (2 JCB)	9593068146
11	Basirhat	Hasnabad	Akched Mondal	Private	Bhawanipur (2 JCB)	9733244699
12	Basirhat	Hasnabad	Abdul Ohab Gazi	Private	Bhawanipur	8926601511
13	Basirhat	Hasnabad	Halim Gazi	Private	Bhawanipur	8637026624
14	Basirhat	Hasnabad	Allauddin Gazi	Private	PIFA Raghampur	9735447891
15	Basirhat	Hasnabad	Firoz Ahammed Mondal	Private	Rajapur	9775317493
16	Basirhat	Hasnabad	Sk Saddam Hossain	Private	Sadigachhi	8926839072
17	Basirhat	Hasnabad	Apchhar Sardar	Private	Bhawanipur-II	9734347278
18	Basirhat	Hasnabad	Monirul Sardar	Private	Bhawanipur-II	9735766504
19	Basirhat	Hasnabad	Sahidur Gazi	Private	Bhawanipur-II	7407569607
20	Basirhat	Basirhat - I	Habibar Gazi	Private	Sangrampur, Basirhat	9434135726
21	Basirhat	Basirhat - I	Haripada Biswas	Private	Sangrampur, Basirhat	9609221893
22	Basirhat	Baduria	Hayat Ali	Private	Vill Baikara ,Baduria	9775188915
23	Basirhat	Hingalgunj	Abdur Rafik Gazi	Private	Boltla Hingalgunj	7384093552
<b>Barrackpore</b>						
1	Barrackpore	Bkp – I	Sukanta Paul	Private	Majhipara	9903146230
2	Barrackpore	Bkp – I	Sanat Dey	Private	Naihati	9830077624
3	Barrackpore	Bkp– I	Avijit Das	Private	Panpur	9051624194

## List of Crane owners

### District Disaster Management Section, North 24 Parganas, Barasat

Sl No	Sub - Division	Block/ Municipality	Owner name	Type of Ownership	Address	Contact Number
<b>Barasat</b>						
1.	Barasat	Amdanga	Sk Shamim Uddin (03 Nos) Breakdown Van/ Crane	Private	Awalsiddhil, Adhata, Amdanga Block	9239382733
2.	Barasat	Amdanga	Sk Shamim Uddin (01 Nos) Hydraulic Crane 14 Ton	Private	Awalsiddhil, Adhata, Amdanga Block	9239382733
3.	Barasat	Madhyamgram Municipality	Keya Crane Service Tanmoy Mondol (05 Nos Hydraulic crane), 03 (12 Ton Capacity) 02 (14 Ton Capacity)	Private	Beside Doltala Police Line	9830162272 9903627917
4.	Barasat	Madhyamgram Municipality	Keya Crane Service Tanmoy Mondol (04 Nos) Breakdown Van/Crane	Private	Beside Doltala Police Line	9830162272 9903627917
5.	Barasat	Madhyamgram Municipality	Joyguru Breakdown Service ( 03 Nos) Breakdown Van/ crane Sadhin Mondol Gobinda Mondol	Private	Beside Doltala Police Line	9830227913 9830892367
6.	Barasat	Madhyamgram Municipality	Ganapati Hydra Shyamsundar Mondal (01 Nos Hydraulic crane)	Private	Beside Doltala Police Line	9830010987, 9331207412, 9874300987.
7.	Barasat	Madhyamgram Municipality	Sk Raju Mondol (02 Nos) Breakdown Van/ crane	Private	Beside Doltala Police Line	9163145387.
8.	Barasat	Madhyamgram Municipality	Rama Crane Services (04 Nos) Breakdown Van/ crane	Private	Madhyamgram Chowmatha	9748083346, 9748578820
<b>Basirhat</b>						
9.	Basirhat	Basirhat - II	Bideshwari Breakdown Ganesh (04 Nos) Breakdown Van/ crane 2 Big and 2 Small breakdown van	Private	Kholapota	9874575213
<b>Bongaon</b>						
10.	Bongaon	Bongaon	Amal Saha (03 Nos) Hydraulic Crane 12 Tons, (01 Nos) Suku Crane 10 Tons, (02 Nos) Fork lift 2 Ton	Private	Motiganj, Bagdah Road Bongaon	9332412778 (03215) 324-418
11.	Bongaon	Bongaon	Amal Saha (08 Nos) Breakdown Van/ crane	Private	Motiganj, Bagdah Road Bongaon	9332412778 (03215) 324-418
<b>Barrackpore</b>						
12.	BKP	Khardah	Sk Sumon (01 Nos) Hydraulic Crane, 6-7 Ton Capacity)	Private	Khardah Balaram Hospital	9748317828
13.	BKP	Khardah	Sk Salim (01 Nos) Hydraulic Crane	Private	Khardah Balaram Hospital	9831909654

			6-7 Ton Capacity)			
14.	BKP	Kamarhati	Sajid Anwar (05 Nos Hydraulic Crane 15 Ton Capacity. Cranes Available up to <b>150 Tons</b> , Capacity located at Rajarhat, New Town.	Private	Kamarhati	9874717600 9331094383 9152129642
15.	BKP	Kamarhati	Masud Alam & Rustam Khan (01 Nos Hydraulic Crane 8-10 Ton Capacity)	Private	Kamarhati	8444919924 9163762266
16.	BKP	Kamarhati	Sunny (02 Nos Hydraulic Crane 7-8 Ton Capacity)	Private	Kamarhati	7278287395 7980170500
17.	BKP	Kamarhati	Sohail Firdos (01 Nos Hydraulic Crane 7-8 Ton Capacity)	Private	Kamarhati	9331716490 7278921968
18.	BKP	Kamarhati	Aftab Alam (03 Nos Hydraulic Crane 10 Ton Capacity)	Private	Kamarhati	8820306963
19.	BKP	Kamarhati	Jamaluddin (01 Nos Hydraulic Crane 14 Ton Capacity)	Private	Kamarhati	8013660011
20.	BKP	Kamarhati	AF Enterprises Md. Asraf Ansari (02 Nos Hydraulic Crane 8-10 Ton Capacity)	Private	Kamarhati	9903112315 9836706326
21.	BKP	Kamarhati	BK Syndicate, Pradip Majumdar (02 Nos Hydraulic Crane 12-14 Ton Capacity)	Private	Kamarhati	9830908681
22.	BKP	Kamarhati	AA Enterprise, Samser Ali (03 Nos Hydraulic Crane 10 Ton Capacity)	Private	Kamarhati	9163014118 8100548024
23.	BKP	Kamarhati	Nausad Ansari (02 Nos Hydraulic Crane 8-10 Ton Capacity)	Private	Kamarhati	9831949748
<b>Kolkata &amp; Other District</b>						
24.		Kolkata	M.M Khan (Up to 75 Ton 2 Nos Hydraulic Crane, 50 Ton 3 Nos Hydraulic Crane, 25 Ton 3 Nos, Hydraulic Crane 14 Ton 4 Nos Hydraulic Crane)	Private	Beniapukur Area, Liton St Park Circus Kolkata 71	9883212123 9748349745 9831841866 7044091111
25.		Dankuni	Sani Crane Service, Charanjit Singh (80 Ton 2 Nos Hydraulic Crane, 75 Tons 2 Nos Hydraulic Crane, 40 Ton 01 Nos Hydraulic Crane, 20 Ton 01 Nos Hydraulic Crane, 16 Ton 4 Nos Hydraulic Crane)	Private	Dankuni	9830020210

### Heritage Buildings under North 24 Parganas

Name of the Heritage Building	Address	Significance	Year of Construction	Block/ Municipality/ Corporation	Whether prone to inundation (Y/N)	Whether located in Landslide/ EQ/ Cyclone/ Tsunami Prone Zone. If also Specify	Whether sufficient Fire Fighting arrangement is there	Any special measures taken for disaster risk reduction if any	Remarks
Baramihirer Dhipi	Deganga Block, Berachampa	Archaeological site excavated in 1957-68.	300-200 BC	Deganga Block	N	N	N	Nil	
26 Shiva Mandir	Khardah	Hindu Temple	18 <sup>th</sup> and 19 <sup>th</sup> Century	Khardah Municipality	N	N	Y	Nil	
Clive House (Dum Dum)	Dum Dum	Clive House	1757	South Dum Dum	N	N	N	N	
Hastings House, Barasat	Barasat	Hastings House	1758	Barasat Municipality	N	N	N	N	
Chandraketu Garh	Chandraketu Garh	Artefacts Pre Maurian era, including coin, seals, pottery etc.	322 BC	Deganga	N	N	Y	Nil	

### Crowd Management Plan

Large crowd event	Location	Estimated crowd strength as per past year record	Organizing body	Resource deployment by district administration in Manpower/ equipment/ vehicle etc.
Banipur Lok Utsab	Banipur (Habra Municipality)	2.00 Lakh (Approx.)	Mela Committee	Police Personnel and Fire Service personnel and health.
Thakur Bari (Thakur Nagar)	Thakurnagar	1.50 – 2.00 Lakhs (Approx.)	Mela Committee	Police Personnel, Fire Department, Health
Kalpataru Utsab at Dakhsineswar Mandir	Dakhsineswar, (Baranagar Municipality)	1.50 Lakh above (Approx.)	Dakhsineswar Temple	Police Personnel, Temple committee members,
Janmastami, at Loknath Mandir	Chakla, Deganga	1.50 Lakhs (Approx.)	Mela Committee	Police Personnel and Fire Service personnel and health.
Janmastami, at Loknath Mandir	Kachua, Bashirhat-II	1.50 Lakhs (Approx.)	Mela Committee	Police Personnel and Fire Service personnel and health.
Durga puja immersion	Taki	1.00 Lakh (Approx.) During Durga puja immersion	Local Administration	BSF and local administration.
Baisakhi Mela	Gobardanga Kalibari (Gobardanga Municipality)	40,000 (Approx.)	Mela Committee	Police Personnel and Fire Service personnel and health.
Satbhai Kalitala	Sindrani G.P Bagdah	25,000 (Approx.)	Satbhai Kali puja committee	Police Personnel, Fire Department



**Chemical Industries Under North 24 Parganas**

Size Of Unit	Unit Name	Police Station	Post Office	Local Body PRI / ULB	Block	Pin Code	Telephone No	Pollution Category	Industry Type	Address Of Registered Office
L	Sewerage Treatment Plant Of Bhatpara Municipality	Jagatdal	Shyamnagar Vill/City:Shyamnagar	Bhatpara Municipality	Nil	743127	3325812082	R	Common Treatment And Disposal Facilities (Cetp, Tsd, E-Waste Recycling, Cbmwtf, Effluent Conveyance Project, Incinerators, Solvent / Acid Recovery Plant, Msw Sanitary Landfill Sites, Stp)	116/A Jagatdal Station Road P.O.-Kankinara P.S.-Jagatdal Dist.-North 24-Parganas Pin Cd.-743126 Phone No.-03325812082
S	Bajoria Home Makers Pvt. Ltd.	Khardah	Patulia Vill/City:Patulia	Khardah Municipality	Nil		9831240208	O	Plyboard Manufacturing (Including Veneer And Laminate) With Oil Fired Boiler / Thermic Fluid Heater (Without Resin Plant)	20 Chinar Park Clubtown Enclave, Block 5 P.O.-Bablatata P.S.-Rajarhat Dist.-North 24-Parganas Pin Cd.-700136
S	M/S B.S PACKAGING COMPANY	Barrackpore	Nona Chand Pukur Vill/City:Barrackpore	Barrackpore Municipality	Nil			O	Plyboard Manufacturing (Including Veneer And Laminate) With Oil Fired Boiler / Thermic Fluid Heater (Without Resin Plant)	98(72) SUKANTA SARANI P.O.-NONA CHAND PUKUR P.S.-Barrackpore Dist.-North 24-Parganas
S	India Mineral & Ceramic Industries	Belghoria	Ariadaha Vill/City:Belghoria	Panihati Municipality	Nil	700057	2553-7244	R	Dry Coal Processing / Mineral Processing, Industries Involving Ore Sintering, Pelletization, Grinding, Pulverization	2 South Nowdapara Road P.O.-Ariadaha P.S.-Belghoria Dist.-North 24-Parganas Pin Cd.-700057
S	M/S Amarnath Dying & Blaching	Khardah	Agarpara Vill/City:Agarpara	Panihati Municipality	Nil	700109		R	Dyes And Dye - Intermediates	P.O.-Agarpara P.S.-Khardah Dist.-North 24-Parganas Pin Cd.-700109
S	M/S Softfeel Pparels (P) Ltd.	Khardah	Pansila Vill/City:Kalyanagar	Khardah Municipality	Nil			R	Do	P.O.-Ballygunge P.S.-Ballygunge Dist.-Kolkata Pin Cd.-700019
S	M/S Subha Laxmi Process	Khardah	Agarpara Vill/City:Agarpara	Panihati Municipality	Nil	700109		R	Do	81 Nilgunj Road P.O.-Belghoria P.S.-Belghoria Dist.-North 24-Parganas
S	M/S Square Dyening (Pvt) Ltd	Barasat	Matiagaha Vill/City:Barasat	Kirtipur-II GP	Barasat-II	743510		R	Do	P.O.-Mmatiagacha P.S.-Barasat Dist.-North 24-Parganas Pin Cd.-743510
S	(Closed) Swastik Metcast Pvt. Ltd.	Belghoria	Kamarhati Vill/City:Kamarhati	Kamarhati Municipality	Nil	700058	2523-1110 2234-2245	O	Engineering And Fabrication Units [Dry Process Without Any Heat Treatment / Metal Surface Finishing Operations / Painting]	117a Chittaranjan Avenue P.O.-C. R. Avenue P.S.-Jorasanko Dist.-Kolkata Pin Cd.-700073

S	N. Marshall Hitech Engineers Pvt Ltd	Khardah	Jugberia Vill/City: Kharda	Khardah Municipality	Nil	743178		O	Do	Barasat Road P.O.-Jugberia P.S.-Khardah Dist.-North 24-Parganas Pin Cd.-743178
S	S.K. Impex	Baduria	Baduria Vill/City: Baduria	Baduria Block	Baduria	743421		O	Do	Baduria P.O.-Baduria P.S.-Baduria Dist.-North 24-Parganas
L	Wpil Limited	Khardah	Panihati Vill/City:Sodepur	Panihati Municipality	Nil	700114	2553-2905 3021-6800	O	Do	84/1a Tapsia Road (S) P.O.-Topsia P.S.-Topsia Dist.-Kolkata Pin Cd.-700046
S	Acme Engineering Co	Khardah	Sodepur Vill/City: Sodepur	Khardah Municipality	Nil	700110	2595-6070	O	Do	E.P-263 Iswar Chatterjee Road P.O.-Sodepur P.S.-Khardah Dist.-North 24-Parganas Pin Cd.-700110
S	Acme Transformers	Barasat	Ganganagar Vill/City: Barasat	Chandigarh G.P	Barasat-II			O	Do	176 M.M. Road P.O.-Kankurgachi P.S.-Manicktala Dist.-Kolkata Pin Cd.-700054
S	Advance Cooling Technology	Belghoria	Belghoria Vill/City: Kolkata	Belghoria Municipality	Nil	700056	2563-8168	O	Do	194 147 Nilgunj Road P.O.-Belghoria P.S.-Belghoria Dist.-North 24-Parganas Pin Cd.-700056
S	Aerotech Engineering Works	Barasat	Duttapukur Vill/City: Chaltaberia	Duttapukur - II G.P	Barasat-I	743248	9231397754	O	Do	P.O.-Duttapukur P.S.-Barasat Dist.-North 24-Parganas Pin Cd.-743248
S	A.K. Traders	Titagarh	Natagarh Vill/City: Sodepur	Titagarh Municipality	Nil	700113		O	Do	Ramkrishna Sarada Road P.O.-Natagarh P.S.-Titagarh Dist.-North 24-Parganas Pin Cd.-700113
S	Amta Metchem (P) Ltd	Barasat	Ganganagar Vill/City: Barasat	Barasat Municipality	Nil	700132		O	Do	Bf-180 Salt Lake P.O.-Salt Lake P.S.-Bidhannagar (North) Dist.-North 24-Parganas Pin Cd.-700064
S	Annapurna Steel Works	Jagatdal	Shyamnagar Vill/City: Uttar Hasia Palta Para	Kowgachi - II G.P.	Barrackpore-I	743127	9007929186	O	Do	P.O.-Shyamnagar P.S.-Jagatdal Dist.-North 24-Parganas Pin Cd.-743127
S	Asha Engineering Works	Bizpore	Hazinagar Vill/City: Hazinagar	Halisahar Municipality	Nil	743135		O	Do	45/41/48 East Kabiraj Para Rd. P.O.-Hazinagar P.S.-Bizpore Dist.-North 24-Parganas Pin Cd.-743135
M	Bharat Heavy Brake Udyog	Barasat	Badu Vill/City: Bamunmura	Barasat Municipality	Nil	700128	2412-2272	O	Do	77 Sitala Road P.O.-Badu P.S.-Barasat Dist.-North 24-Parganas Pin Cd.-700128

S	Bharat Techno Craft	Belghoria	Belghoria Vill/City: Belghoria	Kamarhati Municipality	Nil	700056	2553-6596	O	Do	38 B.T. Road, P.O.-Belghoria P.S.-Belghoria Dist.-North 24-Parganas Pin Cd.-700056
S	Bhaskar Industrial Developments Ltd.	Khardah	Khardah Vill/City: Khardah	Khardah Municipality	Nil	743155	2229-7190	O	Do	1/1 Camac Street P.O.-Park Street P.S.-Park Street Dist.-Kolkata Pin Cd.-700016
S	Bhattacharyya Industrial Works (Unit -I)	Khardah	Sodepur Vill/City: Sodepur	Panihati Municipality	Nil	700110	2565-5424	O	Do	36 Vivekananda Sarani P.O.-Sodepur P.S.-Khardah Dist.-North 24-Parganas Pin Cd.-700110
S	Breejesh Enterprise	Khardah	B D Sopan Vill/City: Khardah	Khardah Municipality	Nil	743121		O	Do	6/A P.N. Mukherjee Road P.O.-B.D. Soapan P.S.-Khardah Dist.-North 24-Parganas Pin Cd.-743121 .
S	Castaid Solutions	Titagarh	Sewli,Telinipara Vill/City: Titagarh	Mohanpur Gp	Minakhan	700121		O	Do	P.O.-Seuli Telenipara P.S.-Titagarh Dist.-North 24-Parganas Pin Cd.-700121
S	(Closed) A.H.W Steels Limited	Khardah	Sodepur Vill/City :Sodepur	Panihati Municipality	Nil	700110		O	Do	2 Ishwar Chatterjee Road P.O.-Sodepur P.S.-Khardah Dist.-North 24-Parganas Pin Cd.-700110 Phone No.-
S	Concast Ispat Ltd.	Khardah	Sodepur Vill/City:	Panihati Municipality	Nil			O	Do	2 Iswar Chandra Lane P.O.-Khardah P.S.-Khardah Dist.-North 24-Parganas
S	Constech Engineers Pvt. Ltd.	Barasat	Ganganagar Vill/City: Madhyamgram	Chandigarh GP	Barasat-II	700132	2518-7669 2538-9075	O	Do	Jessore Road P.O.-Ganganagar P.S.-Barasat Dist.-North 24-Parganas Pin Cd.-700129
S	Das Bakery	Habra	Habra Vill/City: Habra	Habra Municipality	Nil	743263		O	Do	35/1 Desbandhu Road P.O.-Habra P.S.-Habra Dist.-North 24-Parganas Pin Cd.-743263
M	Das Engineering Works	Jagatdal	Shyamnagar Vill/City: Shyamnagar	Jagatdal Municipality	Nil	743127	2586-0890 9830051157	O	Do	157 East Kaptepara Road P.O.-Shyamnagar P.S.-Jagatdal Dist.-North 24-Parganas Pin Cd.-743127
S	Dey Printers.	Deganga	Debalaya Vill/City: Berachampa	Berachampa Gp	Deganga	743424	911642531	O	Do	Habra Road P.O.-Devalaya P.S.-Deganga Dist.-North 24-Parganas Pin Cd.- Phone No.-
S	Dey's Steel Fabricator (India) Pvt. Ltd. Unit 2	Khardah	Bandipur Vill/City: Dangadighila	Patulia Gram Panchayet	Barrackpore-II	700119	6539-5451 2523-2419	O	Do	48 A B.T. Road P.O.-Sukchar P.S.-Khardah Dist.-North 24-Parganas Pin Cd.-700115

M	(Duplicate) B. B. Engineering Works	Belghoria	Belghoria Vill/City: Belghoria	Kamarhati Municipality	Nil	700056	2563-1378	O	Do	7 Nilgunj Road P.O.-Belghoria P.S.-Belghoria Dist.-North 24-Parganas Pin Cd.-700056
S	(Duplicate) Electrosteel Casting Ltd	Khardah	Sukchar Vill/City: Khardah	Khardah Municipality	Nil	700115		O	Do	P.O.-Sukchar Municipality P.S.-Khardah Dist.-North 24-Parganas Pin Cd.-700115
S	Electro Lugs & Terminals (P) Ltd.	Belghoria	Belghoria Vill/City: Belghoria	Panihati Municipality	Nil	700058	2583-9083 2583-7092	O	Do	24/8 B.T. Road P.O.-Belghoria P.S.-Belghoria Dist.-North 24-Parganas Pin Cd.-700058
S	Enviro Green	Jagatdal	Madral Vill/City: Madral Duleypara (E)	Bhatpara Municipality	Nil	743126	9339786742	O	Do	188/1 P.O.-Madral P.S.-Jagatdal Dist.-North 24-Parganas Pin Cd.-743126 Phone No.-
S	Essco	Khardah	Kamarhati Vill/City: Agarpara	Panihati Municipality	Nil	700058	9830919826	O	Do	35, P.B. Ghat Road, P.O.-Kamarhati P.S.-Khardah Dist.-North 24-Parganas Pin Cd.-700058 Phone No.-
M	Filtotech Air Control System Pvt Ltd	Ghola	Jugberia Vill/City: Bodai	Bilkanda Panchayet - I	Amdanga	700110	9230099753 2511-1632	O	Do	24/58d Jessore Road P.O.-Dumdum P.S.-Dum Dum Dist.-North 24-Parganas Pin Cd.-700028
S	Ghosh And Sons	Bizpore	Hazinagar Vill/City: Halisahar	Jetia Gram Panchayet	Barrackpore-I	743135	9681557711	O	Do	P.O. & Vill: Malancha Near Bsnl Tower P.O.-Hazinagar P.S.-Bizpore Dist.-North 24-Parganas Pin Cd.-743135
S	G.K. International	Belghoria	Belghoria Vill/City: Kolkata	Kamarhati Municipality	Nil	700056		O	Do	5 Green Park P.O.-Belghoria P.S.-Belghoria Dist.-North 24-Parganas Pin Cd.-700056
M	Globe Engineering Company	Belghoria	Belghoria Vill/City: Kolkata	Kamarhati Municipality	Nil	700056	25645510	O	Do	85 Feeder Road P.O.-Belghoria P.S.-Belghoria Dist.-North 24-Parganas Pin Cd.-700056
S	Hemlata Steel Furniture	Jagatdal	Shyamnagar Vill/City: Jagaddal	Jatgatdal Municipality	Nil			O	Do	150/3 Mondal Para P.O.-Shyamnagar P.S.-Jagatdal Dist.-North 24-Parganas
M	Hi - Tech Engineers	Belghoria	Ariadah Vill/City: Belghoria	Belghoria Municipality	Nil	700057	2563-2487	O	Do	32/3 S. N. Paul Road P.O.-Ariadaha P.S.-Belghoria Dist.-North 24-Parganas Pin Cd.-700057
S	Jeet Organisation	Jagatdal	Keutia Vill/City: Shaymgnagar	Panchayat		743127	25863196	O	Do	P.O.-Shyamnagar P.S.-Jagatdal Dist.-North 24-Parganas Pin Cd.-743127

S	J.M Spring Mfg. Co	Belghoria	Dakshineswar Vill/City: Belghoria	Kamarhati Municipality	Nil	700056		O	Do	P.O.-Belghoria P.S.-Belghoria Dist.-North 24-Parganas Pin Cd.-700076
S	Kajal Industries	Basirhat	Basirhat Vill/City:3no Colony	Basirhat Municipality	Nil	700128		O	Do	3no Colony P.O.-Basirhat P.S.-Basirhat Dist.-North 24-Parganas
S	Kingfisher India Elevator & Air-Condition Industries	Baduria	Raghunathpur Vill/City: Malayapur	Raghunathpur G.P.	Baduria	743401	9158851691	O	Do	P.O.-Raghunathpur P.S.-Baduria Dist.-North 24-Parganas Pin Cd.-743401
S	K.S.Ceramics & Engineering Works	Belghoria	Belghoria Vill/City: Belghoria	Kamarhati Municipality	Nil	700056		O	Do	9/G/3 Panchanantala New Road P.O.-Belghoria P.S.-Belghoria Dist.-North 24-Parganas Pin Cd.-700056
M	Lokenath Engineering Works	Jagatdal	Shyamnagar Vill/City: Shyamnagar	Bhatpara Municipality	Nil	743127	9831550629	O	Do	209/04/687/1 Rahuta Road P.O.-Shyamnagar P.S.-Jagatdal Dist.-North 24-Parganas Pin Cd.-743127
S	Maa Sadhana Moyee Steel Furniture	Jagatdal	Shyamnagar Vill/City: Knudiram nagar	Jatgatdal Municipality	Nil	743127		O	Do	P.O.-Shyamnagar P.S.-Jagatdal Dist.-North 24-Parganas Pin Cd.-743127
S	Machino Tech Industry	Belghoria	Belghoria Vill/City: Belghoria	Kamarhati Municipality	Nil	700056	25647659	O	Do	P.O.-Belghoria P.S.-Belghoria Dist.-North 24-Parganas Pin Cd.-700056
S	Mahamaya Mpbm Wire Industries	Belghoria	Belghoria Vill/City: Belghoria	Belghoria Municipality	Nil	700058		O	Do	28 B.T. Road P.O.-Belghoria P.S.-Belghoria Dist.-North 24-Parganas Pin Cd.-700058
S	Maxwell Brake-Liner Industries	Belghoria	Belghoria Vill/City: Belghoria	Belghoria Municipality	Nil	700056		O	Do	147 Neel Gunj Road P.O.-Belghoria P.S.-Belghoria Dist.-North 24-Parganas Pin Cd.-700056
S	Mazumdar Enterprise	Belghoria	Belghoria Vill/City: Kolkata	Kamarhati Municipality	Nil	700056		O	Do	2 Govt. Colony P.O.-Belghoria P.S.-Belghoria Dist.-North 24-Parganas Pin Cd.-700056
S	Mecon Enterprises	Barasat	Badu Vill/City: Barasat	Barasat Municipality	Nil			O	Do	12/A Mukherjee Para Road P.O.-Badu P.S.-Barasat Dist.-North 24-Parganas
S	Mehra Electric Co.	Belghoria	Agarpara Vill/City: Belghoria	Belghoria Municipality	Nil	743177		O	Do	P-39/40 Ezra Street P.O.-G.P.O. P.S.-Hare Street Dist.-Kolkata Pin Cd.-700001

S	Mithun Enterprise	Belghoria	Kamarhati Vill/City: Belghoria	Kamarhati Municipality	Nil	700058		O	Do	24 B.T. Road P.O.-Kamarhti P.S.-Belghoria Dist.-North 24-Parganas Pin Cd.-700058
S	Mondal Plastic Works	Jagatdal	Keutia Vill/City: Keutia	Panpukur Ketua G.P	Barrackpore-I	743126		O	Do	P.O.-Keutia P.S.-Jagatdal Dist.-North 24-Parganas Pin Cd.-743126
S	Nicco Engineering Services Limited	Jagatdal	Athpur Vill/City: Jagatdal	Bhatpara Municipality	Nil	743128	6628-5411 6628-5285	O	Do	2 Hare Street P.O.-Gpo P.S.-Hare Street Dist.-Kolkata Pin Cd.-700001
S	Nisabjee Engineering Co. (P) Limited	Belghoria	Belghoria Vill/City: Kolkata	North Dum Dum Municipality	Nil	700056	9831510135	O	Do	129, 5, Khalishakota P.O.-Birati P.S.-Dum Dum Dist.-North 24-Parganas Pin Cd.-700051
S	Paragon Print - O - Pack	Ghola	Jugberia Vill/City: Sodepur	Bilkanda-I GP	Barrackpore-I			O	Do	P.O.-Jugberia P.S.-Ghola Dist.-North 24-Parganas Pin Cd.-743178
S	Paul Industries	Ghola	Khardah Vill/City: Khardah	Khardah Municipality	Nil	700113		O	Do	Ramkrishna Sarada Road P.O.-Khardah P.S.-Ghola Dist.-North 24-Parganas Pin Cd.-700113
S	Perofil Ceramic Of India	Belghoria	Belghoria Vill/City: Belghoria	Belghoria Municipality	Nil	700056		O	Do	3 Ambika Mukherjee Road P.O.-Belghoria P.S.-Belghoria Dist.-North 24-Parganas Pin Cd.-700056
S	Prasad Engineering	Barasat	Badu Vill/City: Barasat	Madhyamgram Municipality	Nil	700128		O	Do	Badu Road P.O.-Badu P.S.-Barasat Dist.-North 24-Parganas Pin Cd.-700128
S	Purabi Engineering Works Private Ltd	Khardah	Bandipur Vill/City: Dangadighila	Patulia G.P	Barrackpore-II	700119	9874047751	O	Do	P.O.-Bandipur P.S.-Khardah Dist.-North 24-Parganas Pin Cd.-700119
S	Ramsarup Utpadak Ltd.	Khardah	Agarpara Vill/City: Khardah	Panihati Municipality	Nil	700110		O	Do	613 B.T. Road P.O.-Agarpara P.S.-Khardah Dist.-North 24-Parganas
S	Safroys Machines Pvt. Ltd.	Ghola	Ghola Vill/City: Jugberia	Bodai G.P	Amdanga	700110	9834637697 2289-7248	O	Do	21/2a 21//2a, Gorachand Road P.O.-Entally P.S.-Entally Dist.-Kolkata Pin Cd.-700014
S	Sandeep Enterprises.	Khardah	Panihati	Panihati Municipality	Nil		5832641	O	Do	7 Jatindra Mohan Avenue P.O.-Beadon Street P.S.-Burtola Dist.-Kolkata Pin Cd.-700006
S	Standard Engineering Service	Khardah	Sukchar Vill/City: Sukchar	Panihati Municipality	Nil	700115	2583-2977	O	Do	Raja Road P.O.-Sukchar P.S.-Khardah Dist.-North 24-Parganas Pin Cd.-700115
S	Subarna Pharmaceuticals Private Limited	Belghoria	Belghoria Vill/City: Belghoria	Kamarhati Municipality	Nil	700056	2564-3189/ 2886	O	Do	53/F Feeder Road P.O.-Belghoria P.S.-Belghoria Dist.-

										North 24-Parganas Pin Cd.- 700056
M	Sumit Enterprise	Barasat	Badu Vill/City: Barasat	Madhyamgram Municipality	Nil	743202	9051525512	O	Do	52/1 Nadibhag P.O.-Badu P.S.- Madhyamgram Dist.-North 24- Parganas Pin Cd.-700128
S	Swasti Steel Engineering	Bizpore	Jetia (Via Hazinagar) Vill/City: Jetia	Jetia Gram Panchayat	Barracpore-I	743135		O	Do	P.O.-Jetia P.S.-Bizpore Dist.- North 24-Parganas Pin Cd.- 743135
S	Tgp Packaging Pvt. Ltd.	Khardah	Patulia Vill/City: Ruiya	Patulia G.P.	Barrackpore-II	700119	2523-5598	O	Do	P.O.-Patulia P.S.-Khardah Dist.- North 24-Parganas Pin Cd.- 700119
M	The United Engineers	Barasat	Mahdyamgram Vill/City: Kolkata	Madhyamgram Municipality	Nil	700129	2538-1851	O	Do	Jessore Road P.O.- Madhyamgram P.S.-Barasat Dist.- North 24-Parganas Pin Cd.- 700129
S	Usha Gate Grill	Khardah	Sodepur Vill/City: Khardah	Panihati Municipality	Nil	700110	9339078989	O	Do	15 Nilgunge Road P.O.- Sodepor P.S.-Khardah Dist.- North 24-Parganas Pin Cd.- 700110
S	Estern Porcelain	Barasat	Madhyamgram Vill/City: Madhyamgram	Madhyamgram Municipality	Nil	700129		R	Fire Crackers Manufacturing And Bulk Storage Facilities	Jessore Road P.O.- Madhyamgram P.S.-Barasat Dist.-North 24-Parganas Pin Cd.-700129 Phone No.-
M	Jawan Fire Works	Barasat	Malikapur Vill/City: Duttapukur	Ichaput Nilgunj G.P	Barasat-I	700126	9836310735	R	Do	0 Nil P.O.-Malikapur P.S.- Duttapukur Dist.-North 24- Parganas Pin Cd.-700126
L	Tekno Valves	Ghola	Karnamadha bpur Vill/City: Bilkanda	1 No Gram Panchayat	Barasat-II	700113	2595-6767	O	Forging Of Ferrous And Non- Ferrous Metal (Using Oil Or Gas Fired Furnaces)	0 0 P.O.-Karna Madhab Pur P.S.-Ghola Dist.-North 24- Parganas Pin Cd.-700113
S	Alliance Chemical Industries	Titagarh	Barrackpur Vill/City: Barrackpore	Titagarh Municipality	Nil	743101		O	Do	59 Golamahal P.O.- Barrackpore P.S.-Titagarh Dist.- North 24-Parganas Pin Cd.- 743101
S	M.S. Industries & Forgings Pvt. Ltd.	Khardah	Panihati Vill/City: Panihati	Panihati Municipality	Nil	700114	9038262429	O	Do	28f H.C.Dutta Road P.O.- Panihati P.S.-Khardah Dist.- North 24-Parganas Pin Cd.- 700114
S	Quality Cylinder	Belghoria	Belghoria Vill/City: Belghoria	Kamarhati Municipality	Nil	700056		O	Do	3 Ambika Mukherjee Road P.O.-Belghoria P.S.-Belghoria Dist.-North 24-Parganas Pin Cd.-700056

S	Eci Agrochem Pvt. Ltd.	Barasat	Madhyamgram Vill/City: Barasat	Municipality	Nil	700129	2538-2807	O	Formulation / Pelletization Of Camphor Tablets, Naphthalene Balls From Camphor / Naphthalene Powders [Including Pesticide Formulation]	160 P.O.-East Udayrajpur P.S.-Madhyamgram Dist.-North 24-Parganas Pin Cd.-700129
M	Tdc Industries (Unit -li)	Gaighata	Rampur Vill/City:Rampur Bhatpara	Ramnagar G.P	Gaighata	743249	3216235009	O	Do	20 Mahendra Dutta Road P.O.-Banipur P.S.-Habra Dist.-North 24-Parganas Pin Cd.-743233
S	Vikrant Agro Industries	Ghola	Jugberia Vill/City: Jugberia	Bilkanda Gram Panchayat	Barasat-II	700110	9433025904	O	Do	174 N.A. P.O.-Jugberia P.S.-Ghola Dist.-North 24-Parganas Pin Cd.-700110
S	Andu Mineral Industries	Barasat	Madhyamgram Vill/City: Barasat	Madhyamgram Municipality	Nil	700129	9239394774	O	Do	Jessore Road P.O.-Madhyamgram P.S.-Madhyamgram Dist.-North 24-Parganas Pin Cd.-700129
S	Ankar Industries Private Limited	Barasat	Madhyamgram Vill/City: Madhyamgram	Madhyamgram Municipality	Nil	700129	2538-3286 2237-2032	O	Do	141/1c Lenin Sarani P.O.-Taltala P.S.-Muchipara Dist.-Kolkata Pin Cd.-700013
S	Lila Agrotech Pvt. Ltd.	Ashoknagar	Rajibpur Vill/City: Rajibpur	Rajibpur G.P.	Habra-II	743702	9830194063 9830075159	O	Do	P-467 N.A P.O.-Madhyamgram P.S.-Madhyamgram Dist.-North 24-Parganas Pin Cd.-700129
S	Nitapol Industries(li)	Barasat	Kirtipur Vill/City: Kamia (Kayemba)	Kemia Khamarpara G.P.	Barasat-II	700128	9830060812	O	Do	11/36 Nil P.O.-New Barrackpore P.S.-Ghola Dist.-North 24-Parganas Pin Cd.-700131
S	Rajcho Pesticides & Chemicals	Khardah	Bandipur Vill/City: Kharda	Bandipur GP	Barrackpore-II	743188	2565-1078	O	Do	1, Deshbandhu Nagar P.O.-Sodepur P.S.-Khardah Dist.-North 24-Parganas Pin Cd.-700110
S	R.P.C. Agro Industries	Khardah	Dangadighila Vill/City: Dangadighila	Patulia G.P	Barrackpore-II	743188	9433013751	O	Do	3 Portuguse Church Street P.O.-Gpo P.S.-Hare Street Dist.-Kolkata Pin Cd.-700001
S	Sai Crop Science Pvt. Ltd.	Khardah	Patulia Vill/City: Ruiya	Patulia G.P	Barrackpore-II	700119	9433004273	O	Do	74j Purna Das Road P.O.-Sarat Bose Road P.S.-Lake Dist.-Kolkata Pin Cd.-700119 Phone No.-9433004273
M	Taramaa Industries	Barasat	Madhyamgram Vill/City: Barasat	Madhyamgram Municipality	Nil	743275	2538-3922	O	Do	0 Nil P.O.-Madhyamgram P.S.-Madhyamgram Dist.-North 24-Parganas Pin Cd.-700129
M	Tdc Industries	Habra	Banipur Vill/City: Habra	Madhyamgram Municipality	Nil	743233	3.22E+09	O	Do	20 Mahendra Dutta Road P.O.-Habra P.S.-Habra Dist.-North 24-Parganas Pin Cd.-743233



S	Tirupati Agro Chem	Barasat	Kadambagachi Vill/City: Barasat	Barasat Municipality	Nil	700124	2562-1047	O	Do	89 N.S. Road, P.O.-Kangrapatty P.S.-Hare Street Dist.-Kolkata Pin Cd.-700001
S	Bengal Trading Company	Deganga	Devalaya Vill/City:Keuk epara	Berachampa-I G.P.	Deganga	743424	9830190481	O	Hot Mix Plants	P.O.-Dhaltitha P.S.-Basirhat Dist.-North 24-Parganas Pin Cd.-743411
S	Kalinga Gases Pvt. Ltd.	Barasat	Badu Vill/City: Chandigori	Kadambagachi G.P.	Barasat-I	700128	2711-6758	R	Industrial Inorganic Gases Namely:-A) Chemical Gases: Acetylene, Hydrogen, Chlorine, Fluorine, Ammonia, Sulphur Dioxide, Ethylene, Hydrogen Sulphide, Phosphine [Filling/Refilling Of Co2 Gas]B) Hydrocarbon Gases: Methane, Ethane, Propane	Badu Road P.O.-Badu P.S.-Barasat Dist.-North 24-Parganas Pin Cd.-700128
S	M/S Kali Sales Corporation	Khardah	Khardah Vill/City: Khardah	Khardah Municipality	Nil	700121		R	Do	Nilgunj Road P.O.-Khardah P.S.-Khardah Dist.-North 24-Parganas Pin Cd.-700121
M	P U Steel And Electro Process Private Ltd.	Khardah	Patulia Vill/City: Patulia, Khardah	Patulia Panchayat	Barrackpore-II	743126	9830747433	R	Industries Engaged In Recycling / Reprocessing / Recovery / Reuse Of Hazardous Waste Under Schedule Iv Of Hw (M, H & Tbm) Rules, 2008 - Items	7/30 Gorapada Sarkar Lane P.O.-Ultadanga P.S.-Ultadanga Dist.-Kolkata Pin Cd.-70006
S	A.K Battery Co.	Ghola	Jugberia Vill/City:New Barrackpore	New Barrackpore Municipality	Nil	743276		R	Lead Acid Battery Manufacturing (Excluding Assembling And Charging Of Lead - Acid Battery In Micro Scale)	323 Main Road, West Masunda P.O.-Jugberia P.S.-Ghola Dist.-North 24-Parganas
S	D.B Powerpack Pvt. Ltd	Dumdum	A.M Bose Road	Dumdum Municipality	Nil	700074	2551-2151 2551-2539	R	Do	24 A.M Bose Road Kolkata 700074
S	Durga Battery Company	Nimta	Lalita Gupta Street	Belghoria Municipality	Nil	700049	9830474451	R	Do	35/2 Lalit Gupta Street Kolkata 700049
S	M/S Ellora Battery Company	Rajarhat	Rajarhat		Rajarhat	743518		R	Do	Rajarhat(N) 743518
S	Sarco Battery Industry	Baranagar	Sashibhushan Basak Lane	Baranagar Municipality	Nil	700036	9331049879	R	Do	15, Sashibhushan Basak Lane Kolkata 700036
S	Apex Industries	Naihati	Madarpur Vill/City:Raje ndrapur	Mamudpur Gram Panchyat	Barrackpore-I	743166	9339270784	R	Do	P.O.-Madarpur P.S.-Naihati Dist.-North 24-Parganas Pin Cd.-743166
S	(Closed) Agni Battery	Ghola	New Barrackpur Vill/City: Masuda	Barrackpore Municipality	Nil	700131		R	Do	348 Main Road West, Masunda P.O.-New Barrackpur P.S.-Ghola Dist.-North 24-Parganas

S	(Closed) M/S. Suprime Battery Industries	Ghola	New Barrackpore Vill/City: New Barrackpore	New Barrackpore Municipality	Nil			R	Do	37 Aswini Dutta Road P.O.- New Barrackpore P.S.-Ghola Dist.-North 24-Parganas Pin Cd.-743276
S	D.G. Battery Works	Ghola	New Barrackpore	New Barrackpore	Nil			R	Do	Masuda P.O.-New Barackpore P.S.-Ghola Dist.-North 24-Parganas
S	(Duplicate) Exide Industries Limited	Jagatdal	Shyamnagar Vill/City: Jagatdal	Bhatpara Municipality	Nil	743128		R	Do	91 New Chord Road P.O.- Shyamnagar P.S.-Jagatdal Dist.- North 24-Parganas Pin Cd.- 743128
S	Eastern Pigments Pvt Ltd	Barasat	Abdalpur Vill/City: Digberia	Barasat Municipality	Nil	700155		R	Do	750 Laketown Road P.O.-Lake Town P.S.-Lake Town Dist.- North 24-Parganas Pin Cd.- 700089
S	Exide Industries Limited	Jagatdal	Athpur Vill/City: Athpur	Bhatpara Municipality	Nil	743128	2581-2146 2283-2171	R	Do	59e Chowringhee Road P.O.- Bhawanipur P.S.-Bhawanipur Dist.-Kolkata Pin Cd.-700020
S	Gita Battery Industries	Khardah	Sodepur	Panihati Municipality	Nil			R	Do	Sodepur Barasat Road P.O.- Jugberia P.S.-Khardah Dist.- North 24-Parganas
S	Hy-Tex Battery Industry	Barasat	Abdalpur Vill/City: Barasat	Madhyamgram Municipality	Nil	700129		R	Do	1 Abdalpur Govt. Colony P.O.- Abdalpur, Madhyamgram P.S.- Barasat Dist.-North 24-Parganas
S	Lead Acid Battery Co Pvt Ltd	Belghoria	Ariadaha Vill/City: Kolkata	Kamarhati Municipality	Nil	700057	2564-7864	R	Do	61/3 B.T. Raod P.O.-Cossipore P.S.-Cossipore Dist.-Kolkata Pin Cd.-700002
S	Lotus	Jagatdal	Jagatdal Vill/City: Jagatdal	Bhatpara Municipality	Nil	743125	9830033309	R	Do	0 Bl.No. 10 P.O.-Jagatdal P.S.- Jagatdal Dist.-North 24-Parganas Pin Cd.-743125
S	M/S Ari & Co.	Barasat	Ganganagar Vill/City: Barasat	Madhyamgram Municipality	Nil			R	Do	14 Ultadanga Road P.O.-Shyan Bazar P.S.-Shyampukur Dist.- Kolkata Pin Cd.-700004
S	M/S Bose Battery Industries	Ghola	Barrackpore Vill/City: Barrackpore	Barrackpore Municipality	Nil			R	Do	204 Main Road West P.O.- Barrackpore P.S.-Ghola Dist.- North 24-Parganas
S	M/S New Meco Battery Company	Ghola	Jugberia Vill/City: Ghola	Bilkanda G.P	Barasat-II	743178		R	Do	Bodai Panchayet Road P.O.- Jugberia P.S.-Ghola Dist.-North 24-Parganas Pin Cd.-743178

S	M/S. S.D. Power Pack	Khardah	Panihati Vill/City: Panihati	Panihati Municipality	Nil	700114		R	Do	Raja Ram Chandra Ghat Road P.O.-Panihati P.S.-Khardah Dist.-North 24-Parganas Pin Cd.-700114
S	M/S. Swapna Battery Plate	Barasat	Madhayamgram Vill/City: Barasat	Madhyamgram Municipality	Nil	700130		R	Do	2 Chandigarh Main Road P.O.-Madhyamgram P.S.-Barasat Dist.-North 24-Parganas Pin Cd.-700130
S	Orient	Jagatdal	Jagatdal Vill/City: Jagatdal	Jagatdal Municipality	Nil	743125	9330900009	R	Do	0 Nil P.O.-Jagatdal P.S.-Jagatdal Dist.-North 24-Parganas Pin Cd.-743125
S	Raju Batery	Ghola	New Barrackpore Vill/City:Masunda	New Barrackpore Municipality	Nil	743276		R	Do	206 Kalikasram Road P.O.-Barrackpore P.S.-Ghola Dist.-North 24-Parganas
D	Reliance Storage Energy And Systems Private Ltd.	Belghoria	Belghoria Vill/City: Kolkata	Kamarhati Municipality	Nil	700056	9239756311 2553-7540	R	Do	P.O.-Belghoria P.S.-Belghoria Dist.-North 24-Parganas Pin Cd.-700056
S	Sigma Battery Works.	Ghola	Vill/City:	New Barrackpore	Nil			R	Do	P.O.-New Barrackpore P.S.-Ghola Dist.-North 24-Parganas
S	Solaride Industries	Belghoria	Belghoria Vill/City: Belghoria	Kamarhati Municipality	Nil	700056	2553-0140	R	Do	3 Ambica Mukherjee Road P.O.-Belgharia P.S.-Belghoria Dist.-North 24-Parganas Pin Cd.-700056
S	Tubular Battery Co.	Belghoria	Agarpara Vill/City: Belghoria	Kamarhati Municipality	Nil	743177	2350-7828	R	Do	P22 B Narkeldanga Main Road P.O.-Narkeldanga P.S.-Narkeldanga Dist.-Kolkata Pin Cd.-700011
M	Allied Adhesives & Chemicals	Ghola	Jugberia Vill/City: Ghola	Bilkanda I GP	Barrackpore-I	700110	2556-7871	R	Manufacturing Of Glue And Gelatin [Excluding Glue From Starch And Including Manufacturing Of Synthetic Adhesives, Shellac Processing, Rubber Based Adhesives, Industrial Adhesives Using Paraffin Wax And Resin Powder (For Polishing Leather Goods, Shoes Etc.)]	262/1 Dum Dum Road P.O.-Motijheel P.S.-Dum Dum Dist.-North 24-Parganas Pin Cd.-700074 Phone No.-25512452
S	K.K.Emulsions Pvt. Ltd.	Khardah	Patulia Vill/City: Ruiya	Patulia Gram Panchayat	Barrackpore-I	700119	2272-9378	R		181 Mahatma Gandhi Road P.O.-Burrabazar P.S.-Burrabazar Dist.-Kolkata Pin Cd.-700007
S	K.K. Enterprises	Khardah	Bandipur Vill/City: Danga Dhighila	Patulia Gram Panchayats	Barrackpore-I	700119	2272-2263 2272-9378	R		181 M.G. Road P.O.-Burrabazar P.S.-Burrabazar Dist.-Kolkata Pin Cd.-700007
S	Basu's Industrialoil & Chemicals.	Barasat	Badu Vill/City:Barasat	Madhyamgram	Nil	700130	9831685272	R	Manufacturing Of Lubricating Oils, Grease And Petroleum Based Products	498 P.O.-Madhyamgram P.S.-Madhyamgram Dist.-North 24-Parganas Pin Cd.-700129

				m Municipality						
S	M/S Goriebe Nawaz Traders	Khardah	Jugberia Vill/City: Bodai	Bilkanda G.P	Barrackpore-I			R	Do	P.O.-Jugberia P.S.-Khardah Dist.-North 24-Parganas
S	M/S H.S Polymers & Synthetics	Ghola	Jagberia Vill/City: Jagberia	Bilkanda G.P	Barrackpore-I			R	Do	1r-1106 Bodai Panchyat Road P.O.-Jagberia P.S.-Ghola Dist.- North 24-Parganas
S	Bengal Waterproof Limited	Khardah	Panihati Vill/City: Kolkata	Panihati Municipality	Nil	700114	25533019	R	Do	P.O.-Panihati P.S.-Khardah Dist.-North 24-Parganas Pin Cd.-700114
S	Leather Auxillaries Marketing Co. Ltd.	Barasat	Badu Vill/City: Barasat	Madhyamgram Municipality	Nil	700128	2526-4288	R	Do	Badu P.O.-Badu P.S.-Barasat Dist.-North 24-Parganas Pin Cd.-700128
S	M/S Rajeev Colour & Varnish Ltd.	Ghola	Jugberia Vill/City: Ghola	Bilkanda GP	Barrackpore-II			R	Manufacturing Of Paints Varnishes, Pigments And Intermediate (Excluding Blending / Mixing)	28/2 Shakespeare Sarani P.O.- Circus Avenue P.S.-Shakespeare Sarani Dist.-Kolkata Pin Cd.- 700017
S	M/S The Murarka Paint & Varnish Works Ltd	Khardah	Sodepur Vill/City: Sodepur	Panihati Municipality	Nil	743178	2230-2268	R	Do	29 4e, B. B. D. Bag P.O.-G. P. O P.S.-Hare Street Dist.-Kolkata Pin Cd.-700001
S	Danco Paints Co.	Belghoria	Belghoria Vill/City: Kolkata	Kamarhati Municipality	Nil	700056	9432669954	O	Paints And Varnishes (Mixing And Blending)	1/61 Nil P.O.-Belghoria P.S.- Belghoria Dist.-North 24- Parganas Pin Cd.-700056
M	Deb Paints Pvt. Ltd.	Barasat	Ganganagar Vill/City:Bara sat	Madhyamgra m Municipality	Nil	700132	2538-3209 9330784512	O	Do	223 Nil P.O.-Ganganagar P.S.- Madhyamgram Dist.-North 24- Parganas Pin Cd.-700132
S	Gopal Paints	Barasat	Ganganagar Vill/City: Madhyamgram	Madhyamgra m Municipality	Nil	700132	2538-2950 9433584052	O	Do	231 P.O.-Ganganagar P.S.- Madhyamgram Dist.-North 24- Parganas Pin Cd.-700132
L	Keventer Agro Limited	Barasat	Nilgunj Bazar Vill/City: Barasat	Ichhapore Nilgunj Gp	Barasat-I	743121	2542-3018 7105-6200	R	Non-Alcoholic Beverage (Soft Drink) And Bottling Of Non- Alcoholic Products	34/1 Diamond Harbour Road P.O.-Alipore P.S.-Alipore Dist.- Kolkata Pin Cd.-700027
S	Chemtech Industries	Ghola	Jugberia	Bilkanda GP	Barrackpore-II		25370883	R	Oil Refinery (Mineral Oil Or Petro Refineries)	P.O.-Jugberia P.S.-Ghola Dist.- North 24-Parganas Pin Cd.- 700110
S	(Duplicate) Nitapol Industries	Ghola	Sodepur Vill/City: Kolkata	Panihati Municipality	Nil	700110		R	Do	11/36 Canal Park P.O.-Sodepur P.S.-Ghola Dist.-North 24- Parganas Pin Cd.-700110

S	Nari Mangal Silpa Pratisthan	Ghola	Natagarh Vill/City: Sodepur	Panihati Municipality	Nil	700113		R	Do	P.O.-Natagarh P.S.-Ghola Dist.-North 24-Parganas
S	Sagar Oil Co.	Barasat	Na Vill/City: Ramkrishnapur	Na	Nil	700124		R	Do	P.O.-Barasat P.S.-Barasat Dist.-North 24-Parganas
M	Bakshi & Bakshi Pvt. Ltd.	Khardah	Panihati Vill/City: Panihati	Panihati Municipality	Nil	700114		R	Ordinary Red Miscellaneous	P.O.-Panihati P.S.-Khardah Dist.-North 24-Parganas Pin Cd.-700114
S	M/S Swastika Industries	Amdanga	Mirhati Vill/City: Mirhati Santoshpur	Bodai Gram Panchayat	Amdanga	743700	9088289185	R	Do	P.O.-Mirhati P.S.-Amdanga Dist.-North 24-Parganas Pin Cd.-743700
S	A.M.C. Complex	Ghola	Jugberia Vill/City: Muragacha	Bilkanda G.P	Barrackpore-II	700110		R	Organic Chemicals Manufacturing [Including Phenolic Products, Rubber Chemicals]	Sodepur Road P.O.-Jugberia P.S.-Ghola Dist.-North 24-Parganas
S	Natural Product Manufactures	Barasat	Abdulpur Vill/City: Barasat	Madhyamgram Municipality	Nil	743202	9830996125	R	Do	P.O.-Abdulpur P.S.-Barasat Dist.-North 24-Parganas Pin Cd.-743202
S	Pronob Industries	Ghola	Jugberia Vill/City: Talbanda	Bilkanda G.P	Barrackpore-I	700110	25374096	R	Do	N. N. Samaddar Road P.O.-Jugberia P.S.-Ghola Dist.-North 24-Parganas Pin Cd.-700110
S	Shraddha Resins & Chemicals Ltd.	Khardah	Jugberia Vill/City: Khardah	Bilkanda G.P	Barrackpore-I	700110		R	Do	28/2 Shakespear Sarani P.O.-Circus Avenue P.S.-Shakespear Sarani Dist.-Kolkata Pin Cd.-700017
S	Hindustan Adhesive & Chemical	Dumdum	Dumdum Road	Dumdum Municipality	Nil	700074	2548-3285	R	Do	48 Dumdum Road Kolkata 700074
S	(Closed) Nitapol Industries	Titagarh	New Barrackpore Vill/City: New Barrackpore	New Barrackpore Municipality	Nil	743276		R	Do	11/36 P.O.-New Barrackpore P.S.-Ghola Dist.-North 24-Parganas Pin Cd.-700131 Phone No.-033 - 25673350
S	Karunamoyee Enterprise	Belghoria	Ariadaha Vill/City: Belghoria	Kamarhati Municipality	Nil	700057		R	Do	P.O.-Ariadaha P.S.-Belghoria Dist.-North 24-Parganas Pin Cd.-700057
S	Abate Medicaments	Barasat	Noapara Vill/City: Noapara	Kawgachi-I	Barrackpore-I	743707	25424627	O	Do	391/461 Krishna Nagar Road P.O.-Noapara P.S.-Barasat Dist.-North 24-Parganas Pin Cd.-700125

S	Burnett Research Laboratory	Barasat	Duttapukur Vill/City: Kalachandpara	Amdanga	Amdanga			O	Do	Nil
S	Associated Chemical And Pharmaceutical Industries	Barasat	Ganganagar Vill/City: Metuapara	Madhyamgram Municipality	Nil	743250	2538-3579 9830844960	O	Do	P.O.-Ganganagar P.S.- Madhyamgram Dist.-North 24- Parganas Pin Cd.-700132
L	Gena Pharmaceuticals Ltd.	Barasat	Badu Vill/City: Kathor	Barasat Municipality	Nil	700128	2526-0307 2513-5718	O	Do	27a Nawab Siraj Ud Doulla Sarani P.O.-Dharmatala P.S.- Hare Street Dist.-Kolkata Pin Cd.-700069
S	La-Chemico Pvt. Ltd.	Barasat	Kadamba Gachi Vill/City: Kadambagachi	Kadamba Ghachi G.P	Barasat-I	743221	2351-0374 4025-1600	O	Do	66/1a Baithakkhana Road P.O.- Amherst Street P.S.-Amherst Street Dist.-Kolkata Pin Cd.- 700009
S	Onyx Laboratories	Khardah	Panihati Vill/City: Khardah	Panihati Municipality	Nil	700114	2563-0626 9830083078	O	Do	2a Ashu Biswas Road P.O.- Bhawanipore P.S.-Bhawanipore Dist.-Kolkata Pin Cd.-700025
S	Orion Pharmaceuticals (P) Ltd.	Belghoria	Belghoria Vill/City: Belghoria	Kamarhati Municipality	Nil	700056		O	Do	39/2 Feeder Road P.O.- Belghoria P.S.-Belghoria Dist.- North 24-Parganas Pin Cd.- 700056
S	R. G. Pharmaceuticals	Noapara	Ichapur Nawabgunj Vill/City: Sasthitala	Barrackpore Municipality	Nil	743144	2593-7206 2543-1832	O	Do	6/2 Kirti Mitr5a Lane P.O.- Shyambazar P.S.-Shyampukur Dist.-Kolkata Pin Cd.-700004
S	The Pharmed Research Laboratory Pvt. Ltd.	Belghoria	Belghoria Vill/City: Belghoria	Kamarhati Municipality	Nil	700056	9432645273 9038328573	O	Do	39/6 Feeder Road P.O.- Belghoria P.S.-Belghoria Dist.- North 24-Parganas Pin Cd.- 700056
S	AGS Biochem Pvt. Ltd	Airport	Old Jessore Road	Madhyamgram Municipality	Nil	700132	2567-2813	O	Do	Old Jessore Road, Ganganagar Kolkata 7000132
S	West Bengal Chemical Industries	Lake Town	Jessore Road	North Dum Dum	Nil	700089	2551-9450	O	Do	145/ Jessore Road Kolkata 700089
S	Albert David Ltd	Sinthee	D Gupta Lane	Baranagar Municipality	Nil	700050	2557-1231	O	Do	5/11 D Gupta Lane Kolkata 700050
S	Tara Chemical	Belghoria	Belghoria Vill/City: Belghoria	Kamarhati Municipality	Nil	700056		R	Photographic Film And Its Chemicals	South Station Road P.O.- Agarpara P.S.-Belghoria Dist.- North 24-Parganas Pin Cd.- 700109

S	Hypo Chem Industry	Bizpur	Hazinagar Vill/City: Bizpur	Halisahar Municipality	Nil	743135		R	Synthetic Detergents And Soaps (Excluding Formulation) Waste Water Generation >=100 Kld	10/A Khasbati Road P.O.-Kashipur P.S.-Kashipur Dist.-South 24-Parganas Pin Cd.-700002
S	Aditya Enterprise	Habra	Jasur Vill/City: Atulia	Prithiba G.P	Habra-I	743642		R	Synthetic Resins	Atulia P.O.-Jasur P.S.-Habra Dist.-North 24-Parganas
S	Akash Paper Mill	Barasat	Badu Vill/City: Barasat	Barasat Municipality	Nil	700128		R	Do	33 Thkurhat Road P.O.-Badu P.S.-Barasat Dist.-North 24-Parganas Pin Cd.-700128
S	Crystal Fabrication Pvt. Ltd.	Barasat	Madhyamgram Vill/City: Barasat	Madhyamgram Municipality	Nil	700129	25571029	O	Do	P.O.-Madhyamgram P.S.-Barasat Dist.-North 24-Parganas Pin Cd.-700129
S	Ruia Chemical Pvt Ltd	Rajarhat	Rajarhat, Atghara		Rajarhat	700136	2519-5659	O	Do	Rajarhat, Atghraha 24 Pgs (N) 700136
S	PCI Chemicals	Nimta	Rajarhat	North Dumdum	Nil	700051	2513-8648	O	Do	266, M B Road Kolkata 700051
S	(Duplicate) Temsec Rubber Pvt.Ltd.	Barasat	Ganganagar Vill/City: Barasat	Madhyamgram Municipality	Nil	700129		R	Synthetic Rubber Excluding Moulding [Including Reclamation Of Rubber, Manufacture Of Rubber Solution Containing Mineral Naphtha And Rubber Wastes]	Ganganagar Doharia P.O.-Ganganagar P.S.-Barasat Dist.-North 24-Parganas Pin Cd.-700129
S	Durable Polymer Products Pvt. Ltd.	Ghola	Jugberia Vill/City: Jugberia	Bilkanda GP	Barrackpore-II	700110		R		Block-C Vip Road P.O.-Bangur Avenue P.S.-Lake Town Dist.-North 24-Parganas Pin Cd.-700059
S	Eastern Spinning Mills & Ind L.T.D.	Barasat	Pirgacha Vill/City: Pirgacha	Barasat Municipality	Nil	743201		R	Synthetic Detergents And Soaps (Excluding Formulation) Waste Water Generation	P.O.-Pirgacha P.S.-Barasat Dist.-North 24-Parganas Pin Cd.-743201
S	Emami Ltd	Belghoria		Belghoria Municipality	Nil		2248-7651	G	Synthetic Detergent Formulation (Excluding Labsa Manufacturing)	13 B.T. Road P.O.-Belghoria P.S.-Belghoria Dist.-North 24-Parganas Pin Cd.-700056
M	Gem Polymers & Synthetics	Ghola	Jugberia Vill/City: Jugberia	Bilkanda G.P	Barrackpore-I	700110	2228-9746 2537-5914	O	Synthetic Resins	Bodai Panchayet Road P.O.-Jugberia P.S.-Ghola Dist.-North 24-Parganas Pin Cd.-700110 -
S	Ghosh & Brothers	Barasat	Digha Vill/City: Barasat	Kashimpur-I	Barasat-I			R	Do	Jessore Road P.O.-Digha P.S.-Barasat Dist.-North 24-Parganas
S	Hi-Tech Industries	Jagatdal	Narayanpur Vill/City: Panpur	Gram Panchayet		743126	9331019131	O	Do	P.O.-Narayanpur P.S.-Jagatdal Dist.-North 24-Parganas Pin Cd.-743126
S	Kamala Paper & Board Mills	Barasat	Ganganagar Vill/City: Ganganagar	Chandigarh G.P	Barasat-II	700132		R	Do	Chandi Garh Main Road P.O.-Ganganagar P.S.-Barasat Dist.-

										North 24-Parganas Pin Cd.-700132
S	M.M.Traders	Naihati	Madarpur Vill/City: Rajendrapur	Naihati Municipality	Nil	743125	2581-1382	R	Do	P.O.-Mamudpur P.S.-Naihati Dist.-North 24-Parganas
S	Niharika Paints & Chemicals Pvt Ltd	Noapara	Jugberia Vill/City: Muragacha	Bilkanda G.P	Barasat-II	700110	22361179	O	Do	P-41 Princep Street P.O.-Princep Street P.S.-Bowbazar Dist.-Kolkata Pin Cd.-700072
S	S.B. Enterprise	Ashoknagar	Balisa Vill/City: Ashoknagar	Rajibpur Purbabira G.P	Habra-II	743702		R	Do	Ashoknagar , Balisa P.O.-Balisa P.S.-Ashoknagar Dist.-North 24-Parganas
S	S.D. Paints & Varnish Pvt. Ltd.	Khardah	Jugberia Vill/City: Khardah	Bilkanda G.P	Barrackpore-I	700110	2248-8251 2210-1350	O	Do	1 British India Street P.O.-Esplanade P.S.-Hare Street Dist.-Kolkata Pin Cd.-700069
M	Progressive Chemicals	Belghoria	Belghoria Vill/City: Belghoria	Kamarhati Municipality	Nil	700056	9748298633	O	Do	F-119 3,Ambika Mukherjee Road P.O.-Belghoria P.S.-Belghoria Dist.-North 24-Parganas Pin Cd.-700056
S	Prova Paints & Polymers Pvt. Limited	Ghola	Jugberia Vill/City: Bodai	Bilkanda G.P	Barrackpore-I	700110	6450-0895	O	Do	N. N. Samadder P.O.-Jugberia P.S.-Ghola Dist.-North 24-Parganas Pin Cd.-700110
S	Sparkle Paints & Chemicals	Barasat	Badh Vill/City: Barasat	Barasat Municipality	Nil	700128	9830708852	O	Do	228 Badu Road P.O.-Badu P.S.-Madhyamgram Dist.-North 24-Parganas Pin Cd.-700128
S	S.P. Paper Board Mills	Barasat	Barasat Vill/City: Barasat	Barasat Municipality	Nil	700124		R	Do	88 Ghola Katchery Road P.O.-Barasat P.S.-Barasat Dist.-North 24-Parganas Pin Cd.-700124
S	Subham Oils & Resins Pvt. Ltd.	Titagarh	Surjopur Vill/City: Surjopur	Sewli Gram Panchayet	Barrackpore-II	700121	8981067802	O	Do	183 Bangur Avenue P.O.-Lake Town P.S.-Lake Town Dist.-North 24-Parganas Pin Cd.-700055
S	Unilax Paints Private Limited	Barasat	Ganganagar Vill/City: Barasat	Madhyamgram Municipality	Nil	700132	9433720873	O	Do	79, 2nd Floor, Lenin Sarani,R.No.207 &208 P.O.-Dharmatala P.S.-Taltola Dist.-Kolkata Pin Cd.-700013
S	Associated Papers Pvt.Ltd.	Belghoria	Ariadaha Vill/City: Belghoria	Kamarhati Municipality	Nil	700057		R	Do	203/4a Bidhan Sarani P.O.-Beadon Street P.S.-Burtola Dist.-Kolkata Pin Cd.-700006
S	Bengal Poly Resins Pvt. Ltd. (V)	Barasat	Ganganagar Vill/City: Barasat	Chandigh Rohanda GP	Barasat-II	700132	2248-0229	R	Do	P.O.-Ganganagar P.S.-Barasat Dist.-North 24-Parganas Pin Cd.-700132



S	(Duplicate) Ar. Ar. Chemicals Pvt. Ltd.	Barasat	Madhyamgram Vill/City: Abdalpur	Madhyamgram Municipality	Nil	743275	2538-3502 2221-6237	R	Do	71b Grants Lane, P.O.-Bowbazar P.S.-Bowbazar Dist.-Kolkata Pin Cd.-700012
S	M/S. Asian Plywood Mfg. Company	Barasat	Chhoto Jagulia Vill/City: Sikdeshpukuria	Chhoto Jagulia G.P.		700124	987468225	R	Do	P.O.-Chhoto Jagulia P.S.-Barasat Dist.-North 24-Parganas Pin Cd.-700124
S	"M/S K.P.B. Plywood Board Pasting"	Amdanga	Adhata Vill/City: Adhata	Adhata G.P.		743221	9231501375	R	Do	P.O.-Adhata P.S.-Amdanga Dist.-North 24-Parganas Pin Cd.-743221
S	Prayas Papers Pvt. Ltd.	Khardah	Sukchar Vill/City: Khardah	Na		743179		R	Do	7 Ekford Road P.O.-Sukchar P.S.-Khardah Dist.-North 24-Parganas Pin Cd.-743179
S	Progressive Paper Mills Private Ltd.	Belghoria	Ariadah Vill/City: Kolkata	Kamarhati Municipality	Nil	700057		R	Do	34/1 Behari Lal Ghosh Road P.O.-Ariadah P.S.-Belghoria Dist.-North 24-Parganas Pin Cd.-700057
S	Kanha Vanijya Pvt. Ltd.	Titagarh	Suryapur Vill/City: Navarand	Sewli G.P.	Barasat-I	700121	9830380638	R	Synthetic Rubber Excluding Moulding [Including Reclamation Of Rubber, Manufacture Of Rubber Solution Containing Mineral Naphtha And Rubber Wastes]	P.O.-Suryapur P.S.-Titagarh Dist.-North 24-Parganas Pin Cd.-700121
S	Elegant Fashion Fiber Chemical Ltd	Airport	Kazipara Vill/City: Barasat	Barasat Municipality	Nil	700124		R	Do	2/B Colonel Biswas Road P.O.-Ballygunge P.S.-Ballygunge Dist.-Kolkata Pin Cd.-700019
S	Metalastik Manufacturing Company Private Limited	Barasat	Gangapur Vill/City: Barasat	Chandigarh Rohanda G.P.	Barasat-II	700132	2574-2933 2574-0547	R	Do	89/1 Sarat Chatterjee Road P.O.-Lake Town P.S.-Lake Town Dist.-North 24-Parganas Pin Cd.-700089
S	Panihati Rubber Limited	Belghoria	Belghoria Vill/City: Kolkata	Belghoria Municipality	Nil	700058		R	Do	Orient Cinema Building P.O.-Gpo P.S.-Hare Street Dist.-Kolkata Pin Cd.-700001
S	Rajkumar Dyeing & Printing Works Pvt. Ltd.	Belghoria	Ariadah Vill/City: Kolkata	Kamarhati Municipality	Nil	700076	2274-1248	R	Do	P2 Kalakar Street P.O.-Kalakar Street P.S.-Posta Dist.-Kolkata Pin Cd.-700007
S	Shree Krishna Trading Co.	Haroa	Ghoshpore Vill/City: Haroa	Haroa Mmc		700015		R	Do	P.O.-Tangra P.S.-Tangra Dist.-Kolkata Pin Cd.-700015
L	(Closed) Nicco Corporation Limited, Cable Div	Jagatdal	Athpur Vill/City: Jagatdal	Bhatpara Municipality	Nil	743128	9830972364 6628-5000	R	Do	2 Hare Street P.O.-Gpo P.S.-Hare Street Dist.-Kolkata Pin Cd.-700001

S	Das Solvents Enterprise	Ghola	Nil	Barasat-II			25374997	R	Do	36/1 Hidaram Banerjee Lane P.O.-Bowbazar P.S.-Bowbazar Dist.-Kolkata Pin Cd.-700012
S	Dey Enterprise	Titagarh	Nona Chandan Pukur Vill/City: Titagarh	Barrackpore Municipality	Nil	700122	2592-3879	R	Do	Panpara Main Road P.O.-Nona Chandan Pukur P.S.-Titagarh Dist.-North 24-Parganas Pin Cd.-700122
S	M/S.Rubican Rubber Works Pvt.Limited	Khardah	Jugberia Vill/City: Khardah	Bilkanda G.P	Barrackpore-I	700110	2354-4055 2360-6863	R	Do	30b Jogi Para Lane P.O.-Bedon Street P.S.-Narkeldanga Dist.-Kolkata Pin Cd.-700006
S	Swastik Dyeing & Processing Industries	Barasat	Badu Vill/City: Barasat	Madhyamgram Municipality	Nil	743202		R	Do	Digberia P.O.-Badu P.S.-Barasat Dist.-North 24-Parganas
S	Hica Industries.	Barasat	Badu Vill/City: Madhyamgram	Madhyamgram Municipality	Nil	743202	2538-1422/ 8359	R	Zinc Smelter	Badu Road P.O.-Badu P.S.-Barasat Dist.-North 24-Parganas
S	Industrial Perforation India Pvt Ltd	Airport	Ganganagar	Madhyamgram Municipality	Nil	700132	2567-1961	R	Do	Ganganagar, Katakhal Airport Kolkata 700132
L	Soubhik Exports Limited	Basirhat	Sangrampur Vill/City: Sangrampur	Sangrampur - Shibhati G.P.		743422	2282-2611	O	Vegetable Oils Including Solvent Extraction And Refinery / Hydrogenated Oils Having [Including Manufacturing Of Citronella Oil (Herbal Aromatic Chemical), Bio-Diesel From Vegetable Oil By Trans-Esterification Process, Jute Batching Oil And Oil For Sizing In Paper Industries From Waste Vegetable Oil]	7/1, Lord Sinha Road, P.O.-Middleton Row P.S.-Shakespeare Sarani Dist.-Kolkata Pin Cd.-700071 Phone No.-22822611
S	Ashian Oils Pvt. Ltd.	Barasat	Kadambagachi Vill/City: Barasat	Panchayet		700124	5620-8651	O		90 B. K. Paul Avenue P.O.-Hatkhola P.S.-Jorabagan Dist.-Kolkata Pin Cd.-700005 Phone No.-9830270083
S	Somani Oil Industries	Khardah	Agarpara Vill/City: Tentultola	Panihati Municipality	Nil	700058	2553-1861 2259-7414	R		12/2 Sovaram Bysack Street P.O.-Gpo P.S.-Posta Dist.-Kolkata Pin Cd.-700058
S	Ashian Oils Pvt. Ltd.	Barasat	Kadambagachi Vill/City: Barasat	Kadambagachi G.P	Barasat-I	700124	5620-8651 9830270083	O		90 B. K. Paul Avenue P.O.-Hatkhola P.S.-Jorabagan Dist.-Kolkata Pin Cd.-700005
S	Krishna Hosiery	Khardah	Pansila Vill/City: South Pansila	Naihati Municipality	Nil			G	Dry Cell Battery (Excluding Manufacturing Of Electrodes) And Assembling And Charging Of Acid Lead Battery In Micro Scale	National Park P.O.-Naihati P.S.-Naihati Dist.-North 24-Parganas Pin Cd.-743165
S	Maa Tara Tar Products	Barasat	Badu Vill/City: Madhyamgram	Madhyamgram Municipality	Nil			G	Do	P.O.-Dogachia P.S.-Naihati Dist.-North 24-Parganas Pin Cd.-743129

S	Majumder Textile	Habra	Hijalpukuria Vill/City: Habra		Nil			G	Do	74 Old Mulazore Road P.O.-Kankinara P.S.-Jagatdal Dist.-North 24-Parganas
S	M/S Arati Textiles	Khurdah	Panihati Vill/City: Khurdah	Panihati Municipality	Nil		2259-7414	G	Vegetable Oils Including Solvent Extraction And Refinery / Hydrogenated Oils Having Waste Water Generation	12/2 Sovaram Bysack Street P.O.-Gpo P.S.-Posta Dist.-Kolkata Pin Cd.-700058
S	M/S Bimal Bhadury	Bizpore	Nabanagar Vill/City: Kanchrapara	Bizpur Municipality	Nil			G	Do	Sreepur P.O.-Madhyamgram P.S.-Barasat Dist.-North 24-Parganas Pin Cd.-700130
S	M/S Das Handloom Works	Basirhat	Badartala Vill/City: Naihati	Taki Municipality	Nil			G	Do	31/13/1 Suresh Chandra Paul Road P.O.-Garifa P.S.-Naihati Dist.-North 24-Parganas
S	Chowdhury Enterprise	Naihati	Garifa Vill/City: Naihati	Naihati Municipality	Nil	743166		O	Paint Blending And Mixing (Ball Mill) Including Construction Chemicals Manufacturing By Mixing	P.O.-Naihati P.S.-Naihati Dist.-North 24-Parganas Pin Cd.-743166
M	Cleantek Energy Pvt. Ltd.	Madhyamgram	Madhyamgram Vill/City: Doharia	Madhyamgram Municipality	Nil	700105	9163967777 4015-9494	O	Do	8/1b Chowranghee Lane P.O.-New Market P.S.-New Market Dist.-Kolkata Pin Cd.-700016
S	Crimson Paints Pvt.Ltd.	Barasat	Ganganagar Vill/City: Gopalpur	Chandigarh Gp	Barasat-II	700132	2217-7081	O	Do	87 Lelin Sarani P.O.-Taltola P.S.-Taltola Dist.-Kolkata Pin Cd.-700013
M	D.P.K..Colour Co	Khurdah	Panihati Vill/City: Panihati	Panihati Municipality	Nil	700114	9433195217	O	Do	45 T.N.Banerjee.Road P.O.-Panihati P.S.-Khurdah Dist.-North 24-Parganas Pin Cd.-700114
S	Emess Paints	Belghoria	Belghoria Vill/City: Kolkata	Kamarhati Municipality	Nil	700056		O	Do	3 Ambica Mukherjee Road P.O.-Belghoria P.S.-Belghoria Dist.-North 24-Parganas Pin Cd.-700056
S	Euro Paints & Chemicals	Barasat	Abdalpur Vill/City: Barasat	Madhyamgram Municipality	Nil	700155		O	Do	264/1 Badu Road P.O.-Abdalpur P.S.-Barasat Dist.-North 24-Parganas Pin Cd.-700155
S	Gaurab Paints	Belghoria		Belghoria Municipality	Nil			O	Do	9 A.C.Paul Steet P.O.-Nawada Para P.S.-Belghoria Dist.-North 24-Parganas
S	Hardson Paints & Chemical Industries	Khurdah	Panihati Vill/City: Panihati	Panihati Municipality	Nil	700114		O	Do	T.N.G. Road P.O.-Panihati P.S.-Khurdah Dist.-North 24-Parganas Pin Cd.-700114

S	Innovetive Solutions	Barasat	Badu Vill/City: Chandigori	Kadambagach i Gram Panchayet	Barasat-I	700128		O	Do	P.O.-Habra P.S.-Habra Dist.-North 24-Parganas Pin Cd.-743263
S	J.K. Protomax Private Limited	Ghola	Jugberia Vill/City: Bodai	Bilkanda-I GP	Barrackpore-II	700110	9330191049 2533-0068	O	Do	66 Paturia Ghat Street P.O.-Pathuria Ghat Street P.S.-Jorabagan Dist.-Kolkata Pin Cd.-700006
S	Kamakhya Paints & Polymers	Barasat	Abdulpur Vill/City: Abdulpur	Madhyam Gram Municipality	Nil	743121		O	Do	P.O.-Abdulpur P.S.-Barasat Dist.-North 24-Parganas
S	Kumarjit Paint Works	Ghola	New Barrackpore Vill/City: Ghola	New Barrackpore Municipality	Nil	700131	9830112865 9836062394	O	Do	197 - Kodalia Nutunpara East P.O.-New Barrackpore P.S.-Ghola Dist.-North 24-Parganas Pin Cd.-700131
S	Moitra Paints & Sons	Bizpore	Halisahar Vill/City: Halisahar	Halisahar Municipality	Nil	743134		O	Do	147/135/41 Bizpur Workshop Rd, Tentultala P.O.-Halisahar P.S.-Bizpore Dist.-North 24-Parganas Pin Cd.-743134
S	Paramount Rashayan Udyog	Madhyamgram	Ganganagar Vill/City: Madhyamgram	Madhyamgram Municipality	Nil	700132	9433720861	O	Do	79 Lenin Sarani P.O.-Taltola P.S.-Taltola Dist.-Kolkata Pin Cd.-700013
S	Pareek Colours	Barasat	Badu Vill/City: Digberia	Madhyamgram Municipality	Nil	700128	9331010168 2242-9165	O	Do	29a K.K. Tagore Street P.O.-Barobazar P.S.-Jorabagan Dist.-Kolkata Pin Cd.-700007
S	Peacock Paints & Chemicals	Belghoria	Ariadaha Vill/City: Kolkata	Kamarhati Municipality	Nil	700056		O	Do	2 Georgs Gate Road P.O.-Hastings P.S.-Hastings Dist.-Kolkata Pin Cd.-700022
S	Prime Paints & Chemicals Works	Belghoria	Alambazar Vill/City: Kolkata	Kamarhati Municipality	Nil	700035		O	Do	2 Domestic Area P.O.-Alambazar P.S.-Belghoria Dist.-North 24-Parganas Pin Cd.-700035
S	Rabi Paints Manufacturing	Naihati	Garifa Vill/City: Garifa	Naihati Municipality	Nil	743125		O	Do	37 Baishnab Para Road P.O.-Garifa P.S.-Naihati Dist.-North 24-Parganas
S	Raj Udyog And Company	Naihati	Naihati Vill/City: Naihati	Naihati Municipality	Nil	743165	9831065062	O	Do	199 R.B.C. Road, Near Ramkrishna Cinema Hall P.O.-Naihati P.S.-Naihati Dist.-North 24-Parganas Pin Cd.-743165
S	Rico Paints	Belghoria	Balghoria Vill/City: Belghoria	Kamarhati Municipality.	Nil	700056		O	Do	3 Amrica Mukherjee Road P.O.-Belghoria P.S.-Belghoria

										Dist.-North 24-Parganas Pin Cd.-700056
S	Royal Paints & Chemicals	Belghoria	Ariadaha Vill/City: Belghoria	Kamarhati Municipality	Nil	700058	9831855892	O	Do	23 B.T. Road P.O.-Kamarhati (Old - Ari P.S.-Belghoria Dist.-North 24-Parganas Pin Cd.-700058
S	Snowcem Paints Pvt Limited	Khardah	B.D.Sopan Vill/City: Khardah	Khardah Municipality	Nil	700116	2249-9754	O	Do	49/34/A B.T.Road P.O.-B.D.Sopan P.S.-Khardah Dist.-North 24-Parganas Pin Cd.-700116
S	Sur Paint Works	Bizpore	Bizpur Vill/City: Bizpur	Bizpur Municipality	Nil	743145		O	Do	P.O.-Kanchrapara P.S.-Bizpore Dist.-North 24-Parganas Pin Cd.-743145
M	Sushila Paints	Belghoria	Belghoria Vill/City: Kolkata	Kamarhati Municipality	Nil	700056	9831382599	O	Do	3 Ambika Banerjee Road P.O.-Belghoria P.S.-Belghoria Dist.-North 24-Parganas Pin Cd.-700056
S	Bhowal Brothers	Rajarhat	Rajarhat Narayanpur		Rajarhat	700136	2573-6580	R	Basic Chemical And Its Derivatives Including Manufacturing Of Acid	Rajahtat Narayanpur (N) 24 Pgs 700136
S	Chakraborty Chemical Work	Airport	Ganti Airport	South Dumdum	Nil	700132		R	Do	Ganti, Airport Pin 700132
S	Chatto Chemical Pvt.Ltd	Lake Town	Jessore Road	North Dumdum	Nil	700048	9831048003	R	Do	132 Jessore Road Kolkata 700048
S	Gluconate Health Ltd	Dumdum	Health Institute Road	South Dumdum	Nil	700065	2566-2075	R	Do	1, Health Institute Road Kolkata 700032
S	G.P.M Chemical Works	Airport	Old Jessore Road	Madhyamgram Municipality	Nil	700132	2567-3273	R	Do	137 Old Jessore Road 700132
S	Goldwin Chmical Industries	Airport	Old Jessore Road	Madhyamgram Municipality	Nil	743250	2567-8036	R	Do	66 Old Jessore Road Kolkata 743250
S	Jupiter Thermo Chemical Pvt. Ltd	Baranagar	A.K Mukherjee Road	Baranagar Municipality	Nil	700090	2546-0122	R	Do	72/1 A.K Mukherjee Road Kolkata 700090
S	Multi Media International	Dumdum	Purba Sithee Road	Baranagar Municipality	Nil	700074		R	Do	767, Purba Sinthee Road, Dumdum Kolkata 700074
S	Oxide And Chemical Industries Pvt Ltd	Dumdum	Mallickpara Lane	North Dumdum	Nil	700055	2551-1442	R	Do	12, Mallickpara Lane Bangur Avenue Kolkata 700055

S	Sayannita Chemicals	Airport	Sarada Pally	Madhyamgram Municipality	Nil	700132	2529-7857	R	Do	Sarada Pally, Ganga Nagar, Airport Kolkata 700132
S	Shakti Organics	Rajarhat	Bishnupur Village	Rajarhat Bishnupur -II G.P	Rajarhat			R	Do	Vill Bishnupur, P.O Rajarhat Bishnupur
S	The Producers Forum Pvt.Ltd	Baranagar	Nabin Chandra Das Road	Baranagar Municipality	Nil	70090	2531-0515	R	Do	16 Nabin Chandra Das Road Baranagar Kolkata 700090
S	Truchem Industries	Airport	Ganti Saraj Pally	North Dumdum	Nil	743250	2538-8245	R	Do	Ganti, Saroj Pally P.O Ganganagar 743250
S	Universal Lime Industries	Dumdum	Narayanpur Gopalpur		Rajarhat			R	Do	Narayanpur Gopalpur N 24 Pgs
S	Amar Trades Ltd	Rajarhat	Khamar Rajarhat	Rajarhat Bishnupur -II G.P	Rajarhat	700135	8981726609	R	Ferrous And Non Ferrous Metal Extraction Using Sulfuric Acid/ Nitric Acid, Lead Zinc And Other Metals)	Khamar Rajarhat (N) 24 Pgs 700135
S	Balaji Udyog	Airport	Kaikhali, Chiriamore	North Dumdum	Nil			R	Do	Kaikhali, Chiriamore N 24 Pgs
L	Bengal Metal Industries	Rajarhat	Khamar Rajarhat	Rajarhat Bishnupur -II G.P	Rajarhat	700135	9830610680	R	Do	Plot-375, Khamar, Rajarhat (N) 24 Pgs 700135
S	Bengal Refining Industries	Rajarhat	Khamar Rajarhat	Rajarhat Bishnupur -II G.P	Rajarhat	700135	2530-6424	R	Do	Plot-15 Bishnupur Rajarhat 700135
L	Bhanu Metal Industries	Rajarhat	Rajarhat Road	Rajarhat Bishnupur -II G.P	Rajarhat	700135	9331037752	R	Do	Plot-191, Rjarhat Road Kolkata 700135
L	Eastern Metal	Rajarhat	Rajarhat Road	Rajarhat Bishnupur -II G.P	Rajarhat	700135	9331038614	R	Do	Plot-377 Rajarhat Road Kolkata 700135
S	ESKO Die Casting Pvt Ltd	Dumdum	Dumdum Road	Dumdum Municipality	Nil	700074	2548-5880	R	Do	48 Dumdum Road Kolkata 700074
S	Kakali Samanta	Baranagar	Ramlal Agarwal Lane	Baranagar Municipality	Nil	700050		R	Do	121/3 Ramlal Agarwal Lane Sinthee Kol 50
S	M/S Momi	Nimta	Birati	North Dumdum	Nil	700051		R	Do	Birati, Nimta Kol 700051
S	Patra Casting Works	Baranagar	Jadav Ch Ghosh Lane	Baranagar Municipality	Nil	700036		R	Do	11/D Jadav Ghosh Lane Kolkata 700036
M	Paul Engineering Company	Dumdum	Seth Bagan	South Dumdum	Nil	700030		R	Do	4/171 Sth Bagan Road Kolkata 700030
L	PDC Industries	Dumdum	Dumdum Road	Dumdum Municipality	Nil	700074	2548-5880/2110	R	Do	48 Dumdum Road Kolkata 700074

M	Plumbum Chemicals And Pigments Pvt Ltd.	Rajarhat	Khamar Rajarhat	Rajarhat Bishnupur -II G.P	Rajarhat	700135	9830610680	R	Do	Plot - 377 Khamar Bihnupur Rajarhat Kolkata 135
M	Rama Ferro Alloys & Finance Pvt Ltd	Rajarhat	Khamar Rajarhat	Rajarhat Bishnupur -II G.P	Rajarhat	700135	3028-7781	R	Do	Plot -319 Khamar Rajathat Kolkata 700135
S	Sima Moulding Works	Rajarhat	Jadav Ch Ghosh Lane	Baranagar Municipality	Nil	700036	2558-1054	R	Do	7A Jadav Chandra Ghosh Lane Kolkata 700036
M	Allied Bitumen Complex (India) Pvt Ltd	Airport	Lauhati	Patharghata GP	Rajarhat	700132	2706-5475	R	Do	Lauhati Airport Kolkata 700132
S	National Chemical Co	Airport	Old Jessore Road	Madhyamgram Municipality	Nil	700129	9830058751	R	Do	126 Old Jessore Road Kolkata 700129

## List of Petrol Pumps under North 24 Parganas

Name of the Petrol Pump Dealer under Basirhat Sub-Division				
Sl.No.	Name of the Petrol Pump	Name of the Dealer	Area	Phone number
1.	M/S Subarbon Service station	Bhakta Das Paul	Raghunathpur,Basirhat	9836380612
2.	M/S Raksha Kali Trading Agency	Pradip Bhowmick	Hasnabad	9433758371, 9733788250
3.	M/S Jatadhari Daw & Grand Sons	Kanchan Kr.	Basirhat Puratan Bazar	9735263385, 9831076100
4.	M/S Kalyani Service Station	Kanchan Kr.	Basirhat Puratan Bazar	9735263385, 9831076100
5.	M/S Malancha Fuels	Satyendra Nath Monddal	Malancha , Minakhan	9434060311, 9434060311
6.	M/S Basirhat Filling Station	Dipankar Biswas	Basirhat Chowmatha,	9434025747
7.	M/S Gokulpur Service Station	Arun Kr. Ghosh	Gokulpur,Swarupnagar	03217-953217, 9474396165
8.	M/S Sharma & Co.	Pritam Kr. Sharma	Malancha, Minakhan	9830023455, 9836251571
9.	M/S Chanchal Service Station	Chanchal Kr. Ash	Gurudaha, Baduria	9434565708
10.	M/S Sarkar Fuels	Smt. Mita Sarkar	Gobindapur,Kholapota	9434758075
11.	M/S Mili Service Station	Abu Bakkar Gagi	Swarupnagar	9733637037
12.	M/S Anita Fuels	Sri Amar Nath Sarkar	Matangapara, Swarupnagar	9732562029
13.	M/S Sundarban Service Station	Sri Sudhir Kr. Dey	Nagat Bus Stand, S.Khali	9830030179
14.	M/S Bagjola Service Station	Partha Banerjee	Bagjola, Kulsur,Baduria	9830076791
15.	M/S Dwip Sathi Petro Seva	Sheuli Dey	Hingalgang	9830030179, 9800213474
16.	M/S Akunji Service Station	Hazi Abdul Kader Akunji	SH 3 Sarberia Bazar	
17.	M/S Tapan Kr. Das	Tapan Kr. Das	Bamanpukur,Minakhan	9830332459
18.	M/S Loke Nath Service Station	Satyabrata Naskar	A.P. Nagar Purbachal,	9830030179
19.	M/S Roy Krishna Seva Kendra	Smt Sima Roy	Ghoshpur, Baduria	983007691, 9748763046
20.	M/S Halder Service Station	Swarnembu Sarkar	Mathurapur,Kholapota	8001429120
21.	M/S Ichchamati Filling Station	Malti Sinha	Gopalpur More, Kholapata	9874590634
22.	M/S Jamuna Service Station	Shasanka Sekher Gain	Neora, Bhabla, Basirhat	9733940997
23.	M/S Swarna;ata Petro Seva	Kallol Das	Sangrampur	9733852530
24.	M/S Anandamoyee Service Station	Dibujit Roy	Aturia, Katiahat, Baduria	9775189112
25.	M/S Kundu Oil Pump	Brindabon Kundu	Dandirhat, Basirhat	9734544981
26.	M/S Itindaghat Service Station	Rabindra Nath Sana	Dhaltitha, Basirhat	9332577793, 9332577793
27.	M/S Matri Kishan Seva Kendra	Asit Kr. Nath	Nebukhali, Hingalgunj	9933303345
28.	M/S HI-Tech Fuel	Mostak Ahmed	Swarupnagar	9732787953
29.	M/S Indian oil Corporation Ltd	Parimal Saha	Dhamakhali, Sandeshkhali	9903384833
30.	M/S ADHOC Haji Service Station	Mousumi Dafader	Sakarpur, Haroa	9331098428
31.	M/S Golder Service Station	Amit Golder	Sikrakulingram,	9434010175
32.	M/S Sathi Fuel Centre	Rahima Khatun	Malancha, Minakhan	9830074932
33.	M/S Jamuna Service Centre	Shasanka Sekhar Gain	Sangrampur, Bashirhat	9732940997
34.	M/S Ganguly Filling Station	Soma Ganguly	Murarisha, Chowmatha	9564093162
35.	M/S Charulata Kishan Seva Petrol Pump	Mithun Biswas	Haripur, Hasnabad	9434562575
36.	M/S Bubu Kishan Seva Kendra	Montaj Babu Sultana	Murarisha, Hasnabad	9733538430
37.	M/S Hazi Abdul Kader Akunji	M.D Abdul Wahed Akunji	Sarberia, Sandeshkhali	9732630035
38.	M/S Everest Service Station	Nazma Khatun	Belghoria, Baduria	9007008823
39.	M/S Anjana Service Station	Banasree Dasa	Bamanpukur, Minakhan	8145303416
40.	M/S Maa Tara Service Station	Pritam Ghosh	Taragunia, Baduria	9830657010
41.	M/S Durga Service Station	Ranjit Ghosh	Murarisha, Chowmatha	9775282235
42.	M/S Unique Service Centre	Md Ruhai Amin	Kendua, Bashirhat	9734379436
43.	M/S Ahana Kishan Seva kendra	Gurudas Mondal	Amodpur, Minakhan	9732987245
44.	M/S Soumya kishan Seva Kendra	Mihir Chowdhury	Soladana, Bashirhat	9735459083
45.	M/S KPH Fuel Point		Raghunathpur, Basirhart	9732716001



Details of Petrol Pump Dealers under Bongaon Sub-Division				
	Name of the Petrol Pump	Name of the Dealer	Area	Contact No.
1	M/S Kanai Lal Paul	Doli Paul, Boplab Paul	Jassor Road, Chandpara	9434025654
2	M/S Buri Auto Service	Dulu Paul, Dipankar Paul	Jasssor Road, Bongaon	9834025654
3	M/S Jagannath Service Station	Dipak Kr.	Bagna, Gaighata	9433100088
4	M/S Fulbari Samabaya Samity	Fbbari	Gopalnagar	9932130103
5	M/S Progressive Agency	Ruhini Kr. Paul	Jassor Road, Bonagon	9831136841
6	M/S Shyama Auto Mobile	Satyendra Nath Sengupta	Motigans Bagdah Road	9734311933,705946869
7	M/S Laxmi Automobile	Santosh Kr. Sen	Mondal Para, Gaighata	9474097954
8	M/S Gateway Transport Pvt.	Biplab Kr. Paul	Bongaon	9932156164
9	M/S Krishna Sagar Automobile	Smt. Soma Saha	Palta, Natungram,	9333896677, 9434401340
10	M/S Maa Manasha Fuel Station	Sri Budhadab Biswas	Motigang, Ambala,	9933893619,9933893619
11	M/S Kali Mandir Filling Station	Smt. Sanjukta Das	Kulpukur, Ambula,	9434052229
12	M/S Maa Tara Kishan Service	Tulsi Saha, Modan Ukil	Helench, Bagdah	9153769418, 9475138630
13	M/S Das Auto Mobile	Smt. Gita Das	Motigonj, Palpara	9732547545
14	M/S India Trading Oil Co.	Gyaneshwar Prasad Agarwala,	Jessor Road, Bongaon	2554 0603, 9831017234
15	M/S Pyari Auto Service	Dulu Paul &Dipankar Paul	Jossore Road, Bakshipally, Bongaon	9830041964
16	M/S Haji Service Station	Mousumi Dafadar	Hadipur, Deganga	9733642503
17	M/S Bidyadhari Service Station	Md. Ohidullah	Peara, Haroa	9474300971
18	M/S Maa Tara Fuel Centre	Sampa Rani Ghosh	Amkola, Gaighata	9476152822
19	M/S Sudhir Das Fuel Station	Dipa Das Sarkar	Ganeshpur, Gopalnagar Bongaon	9609616697
20	M/S Adhar- Mrinalini Fuel	Sormistha Ranga	Ramchandrapur, Palla, Bongaon	9732980150
21	M/S Bharat Krishna Seva Kendra	Rabiul Islam Molla	Garapuki, Hasnabad	9732549367
22	M/S Baba Bholanath Filling Station	Yudishthir Tikadar	Sindrani, Bagdah	9734820090
23	M/S Bababaidyanath	Sukla Tikadar	Netaberia, Bagdah	9153206484
24	M/S Sarala Fuel Centre	Karuna Biswas	Baikola, Bagdah	8927720074
25	Indian Oil Ltd Co-Co	Subrata Mallick	Court Road, Bongaon	9434077462

Details of Petrol Pump Dealers under Barasat Sub-Division				
Sl.	Name of the Petrol Pum	Name of the Dealer	Area	Contact No.
1.	M/S Mukherjee Filling Station	Rabindra Nath Mukherjee	Habra	9434025843
2.	M/S Gaini Service Station	Amarjit Sing	Michel Nagar, Airport	9831351484,
3.				
4.	M/S Saha Brothers	Manoj Kumar Saha	Jessor Road, Habra	9434830692
5.	M/S Paul Chowdhury Brothers	Dipu Paul Chowdhury	Madhamgram	538 3368, 9830031428
6.	M/S Pather Sathi	Kalidas Biswas	Champadali, Jessor Rd.	9433004556
7.	Padma Super Service	Debasish Khan,	Khilkapur, Noapara	9830392156
8.	Parial Service Center	Tapas Parial	Habra, Jassor Road	9333719762
9.	M/S Trinath Service Station	Samir Kr. Talukder	Madhyamgram	9830038935
10.	M/S Lauhati Service Station	Smt. Provabati Sadhukhan	Lauhati, Rajarhat	9836244772, 8820071702
11.	M/S Auto Service	Neeta Ganeriwala	Doharia, Barasat	
12.	M/S Bagchi Service Station	Prodip Bagchi	Jassor Road, Habra.	9735255155
13.	M/S Beliaghata Service Station	Abdur Matin	Beliaghata Bazar	9833548842, 9734506274
14.	M/S Gopal Traders	Manju Ghosh,	Indira Nagar, Rajarhat	8584934747
15.	Santi Service Station	Usha Nath Chokraborty	Taki Road, Deganga	9433087562
16.	Hindusthan Petroleum Cop Ltd.		Nawapara, Barasat	
17.	M/S Zaman Srvce Station	Md. Nurujaman	Baluigachi, Habra	9830056648
18.	Ashokenagar Service Station	Dilip Talukder	529/8 Ashokenagar	9434022563
19.	M/S Janapriya Filling Station	Smt. Kamala Mallick	Nakpul, Gobardanga	9434344719, 9434344719
20.	M/S Happy Service Station	Rajesh Kr. Sing		9836369099
21.	Ganadipayan Service Station	Md. After Ali	Biswanathpur, Deganga	
22.	Joy Santoshi Ma Service station	Sumeta Roy	Bishnupur, Rajarhat	9830522819
23.	M/S Gate Way Service Station	Sri Partha Bhowmick	Mondalgachi, Barasat	9051320051
24.	M/S Joy Maa Filling Center.	Kalpna Mukhopadhyay	Rajarhat Bishnupur,	9836629227
25.	M/S Lokenath Service Station	Sri Niranjan Saha	Hatthuba, Habra	9333711981, 9733562281
26.	M/S Roy Service Station	Ranjit Roy, Dipti Roy	Noapara, Barasat	9331026353
27.	M/S Chandipata Service Station	Arup Kr. Hazra	Reekjoni, Rajarhat	2573 7267, 9830718793
28.	Rathtala Service Station	Sekherendu Paul	Rathtala, Barasat	9804635088

29.	Habra Petrol Service	Kabita Banik	Vidya Sagar Road,	9563905051
30.	M/S Auto Care Filling Center	Kalipada Roy	Champadali, Barasat	9830541647
31.	M/S Subarban Service	Jhunu Gain	Serberia, Taki Road	9836380612, 7872729222
32.	M/S Bharat Petroleum Corp Ltd		New Town, Rajarhat	9830853811
33.	Golabari Service Station	Md. Monirul Islam,	Golabari Bazar, Barasat	9732802617, 9830061758
34.	Mira Service Station	Ratan Chakraborty	New Town, Rajarhat	9330844247
35.	M/S A.K. Mollah	Sabirul Islam	Kharibari, Barasat	9732802617, 9732802617
36.	M/S Lakshmi Service Station	Prabir Naskar	Hatiara, New Town	9830085093
37.	M/S Azad Service Station	Nazmira Khatun	Nilgang Bazar, Barasat	9433094254, 9433094254
38.	M/S New Town Filling Station	Pranab Kr. Dhali	Baguihati., Rajarhat	9830743510
39.	Baburam Shankar Service St.	Mahendra Kr. Gupta	Bakunda, Barasat	9830659944, 8697538668
40.	M/S K.M.C. Service Station	Abdus Sahar	Bishnupur, Rajarhat	9874289466
41.	M/S Suburban Fuel Service	Jhunu Bain	Taki Road Barasat	9836380612
42.	M/S Gopal Service Station	Mithun Chakraborty	Bamungachi, Barasat	9830054206
43.	M/S Maa Manasa Oil Service	Amit Roy	Ashoknagar, Barasat	9433358100
44.	M/S Shree Krishna Service Centre	Swapan Kr Mandal	Shikharpur, Rajarhat	9830432822
45.	M/S Madan Mohan Filling Station	Kusum Chowdhury	Fultala, Habra	9733244460
46.	M/S Chowdhuries Murli Mohan Filling Place	Sanjoy Chowdhury	Kamdevkati, Deganga	7584844726
47.	M/S Jeebon Sathi Service Centre	Mahabuba Yasmin	Sikira, Amdanga	9231973419
48.	M/S Dhruva Chandra Paul	Dhruva Chandra Paul	Jossore Road, Habra	9734506274
49.	M/S New Town Service Station	Tapan Mondal	Patharghata New Town	9831147818
50.	M/S Jasimuddin Ahmed Service Station	Giasuddin Ahamed	Tona, Sashan Barasat-II	9830858654
51.	M/S Singh Service Station	Ramesh kr Singh	Nabapally, Barasat	9874749444
52.	M/S Jay Maa Tara Filling Centre	Rupam Mukhopadhyay	Rajarhat, Bishnupur	9804256661
53.	M/S Champion Hub	P.K Banerjee	New Town, Rajarhat	8820218377
54.	M/S Karibari Fuel Station	Rafikul Islam	Kharibari, Barasat	9830700484
55.	M/S Auto Energy	Amit Sadh	Badu Road, Digberia	9831078091
56.	M/S Dum Dum Super Service Station	Anita Dutta, Arijit Dutta	Jossore Rd, Dum Dum	9674832797
57.	M/S Murliwala Filling Station	Olive Ghosh	Airport, Dum Dum	8584934747
58.	M/S Hindustan Petroleum Corp Ltd	Asit Das Poddar	Noapara, Barasat	9433151049
59.	M/S MA Manasa Auto Fuel Service	Chitta Ranjan Debnath	Rajarhat, New Town	9831057070
60.	M/S Fill Good Point	Sk Saiful Haque	Kirtipur-I Barasat	9836226124
61.	M/S Indian Oil Corporation	Sudip Biswas	M.A.R East New Town	9330844247
62.	M/S Data Baba Petrol Pump	Sk Jamaluddin	Amdanga	96471800528
63.	M/S Ganeriwala Brothers	Bijay Kumar Ganeriwala	City Centre Salt Lake	9831412667
64.	M/S Adhoc Padma Service Station	Sarojit Mondal	Lauhati, Haroa	9734381272
65.	M/S Adhoc New Central Service Station	Chandan Dey	Jyoti Basu Nagar, New Town, Rajarhat	9831004704
66.	M/S Janata Service Station	Jyoti Prakash Mitra	Arkhali, Amdanga	9830036688
67.	M/S Balaji Service Station	Dilip Kr Das	Salt Lake, Sector V	9883119336
68.	M/S Manick Traders	Md. Kasem Ali Mondal	Atghara, Rajarhat	9830668226

Details of Petrol Pump Dealers under Barrackpore Sub-Division				
Sl.	Name of the Petrol Pump	Name of the Dealer	Area	Contact No.
1.	M/S Kamakshya Service St.	Biplab Naha	Kalyani Exp Highway	9874066509
2.	Paul Auto Corner	Balaichand & Champa Paul	Nager Bazar	9432402333
3.	M/S B.C. Dutta & Brothers	Ajit Kr. Dutta	B.T. Road, Kamarhati	2553 3691
4.	M/S Beghoria Filling Station	Ashoke Saha	B.T. Road, Belghoria	2454 7173
5.	M/S Jatadhari Daw & Sons	Bimal Kr. Daw,	B.T. Road, Baranagar	2578 7195, 9831160655
6.	Dum Dum Service Station	Goutam Roy, Indrajit Roy	556 Jassor Road	2551-2473, 9830244692
7.	M/S Dwaraka Service Station	Nirmal Kr. Sarkar	Rishi Bankim Ch. Rd D.Dum	9836402564
8.	M/S Friends Gasoline Service	Ruma Nag, Tapashi Kar	Barrackpore, Titagarh	2592-0483, 8296790729
9.	M/S Jamuna Service Station	Aruind Kr. Shingh	Sukhchar, Khardah	9231905600
10.	M/S General Motor Associate	Subir Ghosh Majumder	234 R.B.C Rd, Naihati	9831138427
11.	M/S Paul Chowdhury Brothers	Shapu Paul Chowdhury	10, B.T. Rd, Khardah	9830053537
12.	M/S Basu & Co.	Bhaskar Basu,	S.N. Banerjee Road,	9433092004, 9038684752
13.	M/S Baranagar Service Station	Bijan Bhowmick	B.T. Road, Baranagar	2577-3229
14.	M/S Ananda Service Station	Benu Paul Chowdhury	BKT, Klt. Expressway,	9874066509
15.	M/S Onkar Service	Mohan Sing, Bobby Dhisi,	58, Rajendra Nath	6213000002, 9831193761
16.	M/S R.B Trading Co.	Sushanta Mundu,	B.T.R. Baranagar	2531 7577, 9831016860
17.	M/S Belghoria Service Station	Badal Ch. Paramanik	38, B.T. Road, Kol-56	2454 7173, 9434024438

18.	M/S Highway Motors	Champa Lal Gain,	B.T. Rd, Baranagar	9647619113
19.	M/S Radha Motors Works	Sujan Lal Maitra	B.T.Rd. Baranagar	9830141951
20.	M/S Hari Charan Service St.	Bhudeb Sadhukhan	B.T. Road, Titagarh,	9330849649
21.	M/S Rowland Service Station	Neeta Ganeriwala	BKP, Kalyani Express way,	9836945666, 9836945666
22.	M/S Sarasi Service Station	Shyamal Sarkar	1, Tarafder Para Jagaddal	9836945666
23.	M/S Lala Service Station	Krishna Chand Lala	Ghosh Para Road,	2561 5467, 9007659799
24.	M/S Dum Dum Service Station	Sandwormal Shroff	Church Rd, DumDum	9830136236, 9830244692
25.	M/S Barrackpore Auto Mobile	Ashoke Kr. Pandey	Babanpur, BKP Exp.Way	9831003183
26.	M/S Barrackpore Auto Service	Biswanath Agarwala,	Chrighmore, Titagarh	2592 0383, 9331002397
27.	M/S Krishna Service Station	Sushil Kr. Sing	Panihati, Khardah	9831002358, 9831002358
28.	M/S Maha Laxmi Service St.	Joydev Saha	Kalyani Express, Jagaddal.	9830809303
29.	Swapna Fuel Mart	Mumari Babli Ghosh	Dharampur Palashi,	(033) 2587 1998
30.	M/S Best Choice Fuel Station	Amitava Roy, Chaitali Saha	Saradapally, Kampa,	9830726129, 9433356064
31.	M/S Alpana Service Station	Asit Kr. Dey	Kanchrapara, Bijpur	25858201,9433836008
32.	M/S Trinayani Fuel Service	Prakrity Sengupta,	Mondal Road, Bijpur	9830656756
33.	Paul Chowdhury Enterprise	Ajanta Paul Chowdhury	Titagarh, Khardah,	9903641715
34.	M/S Balaji Energy Station	Sanjoy Kr. Lala	Noapara	9874602076
35.	M/S Sree Laxmi Narayan Auto	Ajoy Kr. Goswami	Ghosh Para Road,	9331883052
36.	M/S Sai Energy Station	Sri Suresh Ch. Lala	Kly Express Jagaddal	9830130413
37.	M/S Bhagawati Releing St.	Pertha Sarathi Paul	Dum Dum	6458 3121, 9830401344
38.	M/S Podder Filling Station	Khokan Ranjan Podder	Basudebpur Jagaddal	9830057484
39.	M/S Abhi Fuel Center	Sri Abhijit Paul	Lenin Sarani Nimta	9830850709, 9830708180
40.	M/S Amar Service Station	Sri Swarup Sing	B.T. Road, Baranagar	9830836735
41.	M/S Nandeshwar Prasad Dharamraj	Bijoy Kr. Yadav, Rajendra Yadav	7 East Ghosh Para Road,	9831484305
42.	M/S Sing & Ranjan Fuel Center	Sachidanand Sing	Vivekananda Road,	9903093051
43.	M/S Maa Tara Service Station	Sri Biswajit Sarkar	Panihati, Khardah	9830657010, 8011120909
44.	M/S Maya Fuel & Service Co.	BhagChand Tewari,	New Barrackpore,	033 – 537 3411
45.	M/S Diamond Kishan Seva Kendra	Rabindra Nath Hira	Bora, Naihati	9933335703, 9433335703
46.	M/S M/S Uma Service Station	Smt. Uma Dubey	Chandua, Bijpur	9831172083, 8334901011
47.	M/S Belghoria Service Station	Gita Paramanik	B.T Road, Belghoria	9434024438
49.	M/S Singh & Ranjan Fuel Centre	Sachidanand Singh	Vivekananda Rd	9903093051
50.	M/S Vivekananda Service Station	Aditya Singh	B.T Road, Talpukur	7003584692
51.	M/S Omni Agency PVT. LTD	Somnath Chakraborty	Kalyani - Bkp Exp way,	9051095170
52.	M/S Pioneer Petroleum	Debasish Chakraborty	Badamtala, Barrackpore	9830778950
53.	M/S Gouripur Service Station	Paragat Singh, Karaj Singh	N.H 34 Birati, Airport	9007454474
54.	M/S B.C Dutta and Brothers	Sunil Kr Dutta & Mita Dutta	B.T Road Kamarhati	9831132385
55.	M/S Sodepur Filling Station	Santanu Roy Chowdhury	B.T Road Khardah	9830476983
56.	M/S Barrackpore Auto Service	Biswanath Agarwala	B.T Road, Barrackpore	9331002397
57.	M/S General Motor Accessories Co	Goutam Ghosh Majumdar	R.B.C Road, Naihati	9831138427
58.	Sudha Narayan Service Centre	Shyamal Kr Kundu	Nihati Exp Way, Bkp	9830278454

### Cooking gas distributor

L.P.G.-Cooking Gas Licensee Basirhat Sub-Division			
Sl.	Name of the Distributor	Address	Contact No.
1.	M/S Neel Kamal (indene)	Basirhat,	9735416789
2.	M/S Agnishikha Gas (Bharat)	Baduria,	9339850140, 9874287716
3.	M/S Haroa Gas Service (indene)	Gopalpur, Haroa,	9477169361
4.	M/S Sundarban L.P.G. Distributor (Bharat)	Hasnabad,	9836361313
5.	M/S Indene Swarup Joti (Indene)	Swarupnagar,	9476450552, 9433846231
6.	M/S S.S. Gas Service (indene)	Kanmari, P.S.-	9732640438
7.	M/S Makali Enterprise (H.P.)	Basirhat,	9836040993, 9836066993

Details of L.P.G. Cooking Gas under Bongaon Sub-Division			
Sl.	Name of the Distributor	Address	Contact No.
1.	M/S Anupam Indene Service (indene)	Bongaon	9733209152
2.	M/S Mira H.P. Gas Service (H.P)	Gaighata	9732974535
3.	M/S Bongaon Gas Service (indene)	Bongaon	9775024164
4.	M/S Border H.P. Gas Service (H.P.)	Bongaon	9830930117

5.	M/S Joy Radha Madhab Indene Service	Bagdah	9153359883
----	-------------------------------------	--------	------------

Details of L.P.G. Cooking Gas under Barasat Sub-Division			
Sl.	Name of the Distributor	Address	Contact No.
1.	M/S Rajarhat Gas Service (indene)	Rajarhat	9830077194
2.	M/S Aparajita Gas Service (indene)	Habra	9231263958,
3.	M/S City Lite (indene)	Barasat	9830511122
4.	M/S Dev Deep (indene)	Barasat	9830322881
5.	M/S Auro Gas Service (indene)	Gobardanga	9733548573
6.	M/S Neel Joti (indene)	Barasat	9903033166
7.	M/S Ashokenagar indent service (indene)	Ashokenagar	9434058241
8.	M/S Sankar Gas Service	Madhyamgram	9830999491
9.	M/S Dream Lite (indene)	Deganga	9831906543
10.	M/S North End Gas Centre (indene)	Barasat	9831259272
11.	M/S Karuna Mayee Bharat Gas (Bharat)	Amdanga	9830045103
12.	M/S Perfect Indene (indene)	Barasat	9339544411
13.	M/S Vikas Distributor	New Town, Kol-102	9830132222
14.	M/S Zaborpur Indene Gramin Vikash (Indene)	Jafarpur, Barasat	9332562273

Details of L.P.G. Cooking Gas under Barrackpore Sub-Division			
Sl.	Name	Address	Contact No.
1.	M/S Barrackpore Gas Service (Indene)	S.N. Banerjee Road, P.S.- Barrackpore	9831028980
2.	M/S Abhijit Enterprise (indene)	10, No.-R.C. Nandi Path, P.S.- Khardah,	9830023394
3.	M/S Barrackpore Gas Service (H.P)	34, S.N. Banerjee Road, P.S.- Barrackpore,	9830058409
4.	M/S Barranagar Gas Service (indene)	44/51&48, B.T. Road, P.S.-Barranagar	9830017883
5.	M/S Dum Dum Gas Supply Agency	213/3, Dum Dum Road, Kol-74	9831392333
6.	M/S L.B. Gas Service (indene)	32, East Ghosh Para Road, P.S.- Jagatdal,	9830266002
7.	M/S Sneha Gas Service (indene)	81/1, Raj Mohon Banerjee Rd., Baranagar,	9231693560
8.	M/S Chirantani Gas Agency (indene)	A/A/2/2, Rajarhat Road, Baguiati	9230020076
9.	M/S Mahanti Enterprise (H.P)	581, Dakshin Dari Road, P.S.- Lake town,	9836924507
10.	M/S H.P. Gas Centre (H.P)	Peerless Nagar, B.T.- Road, Panihati, K	9163998182
11.	M/S Lokenath Cooking Gas (H.P.)	1/1, Neogipara Road, P.S- Baranagar	9830063546
12.	M/S Chirodeep (indene)	435, Dum Dum Park, Kol-55	9831082042
13.	M/S Station Commander (indene)	Station Commander Air Force Noapara,	9830803709
14.	M/S Metal & Steel Factory Co-Opt	Store Bazar, Ichapore, P.S.- Noapara,	9477156291
15.	M/S Roy & Dutta Enterprise (Indene)	13, Indraloke, P.S.- Ghola, (N)24Pgs.	9477732419
16.	M/S Seba Fuel (indene)	112/4, C.P. Road, P.S.-Nimta, Kol-49	9830639621
17.	M/S Unique Gas Service (indene)	Babanpur, P.S.-Titagarh	9830026798
18.	Bengal Flame (Bharat)	122/1, B.T. Road, P.S.-Baranagar	9836743964
19.	M/S Halisahar Gas Service (indene)	Purbachal Main Road, P.O.-Nabanagar	9830477516
20.	M/S Tap Trisha (H.P)	Motilal Colloney, Airport, Kol-81	9339723710
21.	M/S Cantonment Gas Supply (indene)	Tiwara Road, Dum Dum, Kol-28	9830321751
22.	M/S Swati Indene Gas Service Indene	240, B.T. Road, Kol-36	9748726045
23.	M/S Fuel Centre (indene)	1, Feeder Road, P.S.-Belgharia, Kol-56	9331007908
24.	M/S Kancharapara H.P. Gas Service	30, Rajani Babu Road, P.S.-Bijpur,	9432257702,
25.	M/S Agnish Indene Service (indene)	333, Canel Street, Kol-48	9830119064
26.	M/S Shyamnagar Indene Service	52/1, Basudevpur, P.S.-Jagatda	9433291523
27.	M/S Asha Deep	852, M.B. Road (Birati), Kol-51	983014002
28.	M/S Freedom Service (Indene)	4, Mahajati Nagar (Gouripur), Birati, Kol-51	9830027210
29..	M/S Lokemata Enterprise (H.P.)	10/1, Old Calcutta Road, P.S.-Titagarh	9051115866
30.	M/S Satyam Indene Service (indene)	93, Janind Ghat Road, P.S.-Naihati,	9432319004
31.	M/S Chirag H.P. Gas Service (H.P.)	R.B.C. Road, P.S.-Naihati, North-24Pgs,	9830773150
32.	M/S Prokash Brothers (H.P)	19, East Ghosh Para Raod, P.S.- Jagatdal,	9830043654
33.	M/S Sarmila Indene Service (Indene)	24/1 B.T. Road, P.S.- Khardah, Kol-109	9231828458
34.	M/S Happy Home (indene)	909, Lake Town, Block-A, Kol-89	033-6521 0233
35.	M/S Uttarayan Gas Service (indene)	Jyangna, Baguiati, Kol-59	9830268574
36.	M/S Green Indene (indene)	Kaikhali, Ghosh Para, Kol-52	9831635374
37.	M/S Belgharia Indene (indene)	10, T.D. Banerjee Road, Belgharia, Kol-56	9433777200
38.	M/S Rashbihari H.P. Gas Centre (H.P)	Sajirhat, P.S.-Ghola, North-24Pgs	9674536288

## Cooking gas distributor

L.P.G.-Cooking Gas Licensee Basirhat Sub-Division			
Sl.	Name of the Distributor	Address	Contact No.
1.	M/S Neel Kamal (indene)	Basirhat,	9735416789
2.	M/S Agnishikha Gas (Bharat)	Baduria,	9339850140, 9874287716
3.	M/S Haroa Gas Service (indene)	Gopalpur, Haroa,	9477169361
4.	M/S Sundarban L.P.G. Distributor (Bharat)	Hasnabad,	9836361313
5.	M/S Indene Swarup Joti (Indene)	Swarupnagar,	9476450552, 9433846231
6.	M/S S.S. Gas Service (indene)	Kanmari, P.S.-	9732640438
7.	M/S Makali Enterprise (H.P.)	Basirhat,	9836040993, 9836066993

Details of L.P.G. Cooking Gas under Bongaon Sub-Division			
Sl.	Name of the Distributor	Address	Contact No.
1.	M/S Anupam Indene Service (indene)	Bongaon	9733209152
2.	M/S Mira H.P. Gas Service (H.P)	Gaighata	9732974535
3.	M/S Bongaon Gas Service (indene)	Bongaon	9775024164
4.	M/S Border H.P. Gas Service (H.P.)	Bongaon	9830930117
5.	M/S Joy Radha Madhab Indene Service	Bagdah	9153359883

Details of L.P.G. Cooking Gas under Barasat Sub-Division			
Sl.	Name of the Distributor	Address	Contact No.
1.	M/S Rajarhat Gas Service (indene)	Rajarhat	9830077194
2.	M/S Aparajita Gas Service (indene)	Habra	9231263958,
3.	M/S City Lite (indene)	Barasat	9830511122
4.	M/S Dev Deep (indene)	Barasat	9830322881
5.	M/S Auro Gas Service (indene)	Gobardanga	9733548573
6.	M/S Neel Joti (indene)	Barasat	9903033166
7.	M/S Ashokenagar indent service (indene)	Ashokenagar	9434058241
8.	M/S Sankar Gas Service	Madhyamgram	9830999491
9.	M/S Dream Lite (indene)	Deganga	9831906543
10.	M/S North End Gas Centre (indene)	Barasat	9831259272
11.	M/S Karuna Mayee Bharat Gas (Bharat)	Amdanga	9830045103
12.	M/S Perfect Indene (indene)	Barasat	9339544411
13.	M/S Vikas Distributor	New Town, Kol-102	9830132222
14.	M/S Zaborpur Indene Gramin Vikash (Indene)	Jafarpur, Barasat	9332562273

Details of L.P.G. Cooking Gas under Barrackpore Sub-Division			
Sl.	Name	Address	Contact No.
1.	M/S Barrackpore Gas Service (Indene)	S.N. Banerjee Road, P.S.- Barrackpore	9831028980
2.	M/S Abhijit Enterprise (indene)	10, No.-R.C. Nandi Path, P.S.- Khardah,	9830023394
3.	M/S Barrackpore Gas Service (H.P)	34, S.N. Banerjee Road, P.S.- Barrackpore,	9830058409
4.	M/S Barranagar Gas Service (indene)	44/51&48, B.T. Road, P.S.-Barranagar	9830017883
5.	M/S Dum Dum Gas Supply Agency	213/3, Dum Dum Road, Kol-74	9831392333
6.	M/S L.B. Gas Service (indene)	32, East Ghosh Para Road, P.S.- Jagatdal,	9830266002
7.	M/S Sneha Gas Service (indene)	81/1, Raj Mohon Banerjee Rd., Baranagar,	9231693560
8.	M/S Chirantani Gas Agency (indene)	A/A/2/2, Rajarhat Road, Baguiati	9230020076
9.	M/S Mahanti Enterprise (H.P)	581, Dakshin Dari Road, P.S.- Lake town,	9836924507
10.	M/S H.P. Gas Centre (H.P)	Peerless Nagar, B.T.- Road, Panihati, K	9163998182
11.	M/S Lokenath Cooking Gas (H.P.)	1/1, Neogipara Road, P.S.- Baranagar	9830063546
12.	M/S Chirodeep (indene)	435, Dum Dum Park, Kol-55	9831082042
13.	M/S Station Commander (indene)	Station Commander Air Force Noapara,	9830803709
14.	M/S Metal & Steel Factory Co-Opt	Store Bazar, Ichapore, P.S.- Noapara,	9477156291
15.	M/S Roy & Dutta Enterprise (Indene)	13, Indraloke, P.S.- Ghola, (N)24Pgs.	9477732419
16.	M/S Seba Fuel (indene)	112/4, C.P. Road, P.S.-Nimta, Kol-49	9830639621
17.	M/S Unique Gas Service (indene)	Babanpur, P.S.-Titagarh	9830026798
18.	Bengal Flame (Bharat)	122/1, B.T. Road, P.S.-Baranagar	9836743964
19.	M/S Halisahar Gas Service (indene)	Purbachal Main Road, P.O.-Nabanagar	9830477516

20.	M/S Tap Trisha (H.P)	Motilal Colloney, Airport, Kol-81	9339723710
21.	M/S Cantonment Gas Supply (indene)	Tiwara Road, Dum Dum, Kol-28	9830321751
22.	M/S Swati Indene Gas Service Indene	240, B.T. Road, Kol-36	9748726045
23.	M/S Fuel Centre (indene)	1, Feeder Road, P.S.-Belgharia, Kol-56	9331007908
24.	M/S Kancharapara H.P. Gas Service	30, Rajani Babu Road, P.S.-Bijpur,	9432257702,
25.	M/S Agnish Indene Service (indene)	333, Canel Street, Kol-48	9830119064
26.	M/S Shyamnagar Indene Service	52/1, Basudevpur, P.S.-Jagatda	9433291523
27.	M/S Asha Deep	852, M.B. Road (Birati), Kol-51	983014002
28.	M/S Freedom Service (Indene)	4, Mahajati Nagar (Gouripur), Birati, Kol-51	9830027210
29..	M/S Lokemata Enterprise (H.P.)	10/1, Old Calcutta Road, P.S.-Titagarh	9051115866
30.	M/S Satyam Indene Service (indene)	93, Janind Ghat Road, P.S.-Naihati,	9432319004
31.	M/S Chirag H.P. Gas Service (H.P.)	R.B.C. Road, P.S.-Naihati, North-24Pgs,	9830773150
32.	M/S Prokash Brothers (H.P)	19, East Ghosh Para Raod, P.S.- Jagatdal,	9830043654
33.	M/S Sarmila Indene Service (Indene)	24/1 B.T. Road, P.S.- Khardah, Kol-109	9231828458
34.	M/S Happy Home (indene)	909, Lake Town, Block-A, Kol-89	033-6521 0233
35.	M/S Uttarayan Gas Service (indene)	Jyangna, Baguiati, Kol-59	9830268574
36.	M/S Green Indene (indene)	Kaikhali, Ghosh Para, Kol-52	9831635374
37.	M/S Belgharia Indene (indene)	10, T.D. Banerjee Road, Belgharia, Kol-56	9433777200
38.	M/S Rashbihari H.P. Gas Centre (H.P)	Sajirhat, P.S.-Ghola, North-24Pgs	9674536288

## List of Saw mills

Sl no	Block	Name of owner	Address	Phone
<b>Bongaon Sub - Division</b>				
	Gaighata	Mahadev Singha	Angrail	9332534435
		Nepal Roy	Jhowdanga	—
		Nemai Singha	Angrail	954744622
		Sunil Banik	Panchpota	9749496850
		Amal Krishna Biswas	Simulpur	923231134
		Jhantu Das	Chikanpara	9433237897
		Ranjit Mukherjee	Tentulberia	9732699323
		Nemail Biswas	Bishnupur	9609294661
		Sanyashi Das	Dooma	8609667370
		Tapas Biswas	Dooma	7602489818
		Tapasbarui	Dooma	8926795440
		Sanjay Mistry	Dooma	9800989890
		Swapan Haldar	Dooma	9378337723
		Jahangir Sekh	Jhowdanga	9093384155
		Jasho Das	Chandpara	9093647868
		Nemail Biswas	Bishnupur	9609294661
		Bongaon	Fatik Biswas	Kalupur
	Sukhen Mondal		Kalupur	9378281387
	Judhistir Mondal		Kalupur	9093676680
	Prokash Roy		Kalupur	9933923180
	Debabrata Nandy		Chhaygharia Saw mill	9434269563
	Bhagirath Adhikary		Sripally, Gopalnagar	9378372703
	Bagdah	Jalal khan, c/o- Santosh khan	Asharu	9333972922
		Sudhangsu das , c/o Bishnupada	Asharu	9635445703
		Dinesh Roy, Roy Saw Mill	Malipota	9732668394
		Mijanur Mondal	Koniara-I	9732550208
		Sadhan Paul, S/o Jatadhar	Kurulia	8001206019
		Prosenjit Paul, S/o Sadhan	Kurulia	9775671273
		Upen Das, S/o Mahendra Nath	Boyra	9800722907
<b>Barrackpore Sub – Division</b>				
	Barrackpore - I	Gobinda Dutta	Basudebpur	-----
		Kartick Chowdhury	Panpur	-----
		Biswa Mali	Jetia Khelarmath	9163459792
		Prabir Ghosh	Panpur	8013812726
	Barrackpore - II	Siddheswari Saw Mill	Chak Kanthalia, Barrackpore Barasat Road	Dipak Ghosh 9339566378
		Ghosh Saw Mill	Dangadighila, Near Kalyani High Way	Kishore Baisya 9143088720
		Maa Kali Saw Mill	Doperia	Tapas Ghosh 9874755554
		Mahasin Mondal Saw Mill	Muragacha	Joy Biswas, 962538067

		Gandeshwari Saw Mill	Sajirhat, Opposite of APC College	Joy Biswas, 962538067
		Biswa Saw Mill	Mohispota, New Road More	Joy Biswas, 962538067
		Asian Saw Mill	3 No. Gate, Maa Sarada, Saharpur	Swapan Das 9674903741
		Kalika Enterprise Saw Mill Swapan Das	Bilkanda - I G.P	033-2537-1056
		Kartick Das	Saharpur	8293308794
		Muragacha Saw Mill Shyamnath Prasad	G.P Bilkanda I	03325371056
<b>Basirhat Sub - Division</b>				
	Minakhan	Jaynal Gazi Taltala Kumarjole		8512902988
		Nazrul Gazi Kumarjole		9734408519
		Nuro Gazi Kumarjole		8013144922
		Nazrul Gazi Kumarjole		9734408519
		Taleb Molla Bamanpukur		
	Sandeshkhali II	Abhimanyu Mondal	Jekhali GP Vill+ P.O Sukdaoni	9732572990
		Md. Montaj (Mistry) Gayen	Jekhali GP Vill+ P.O Kamakkhapur	9734418953
		Momin Sanpui / Saukat	Durgamondop GP	9593006453
		Santosh Das	G.P Mominpur P.S Sandeshkhali	9093911985
		Balaram Bhunia	G.P Monipur vill+ P.O P.S Sandeshkhali	9764731063
		Kalam Monal/ Elabox	G.P Bermajur II Vill + P.O Dhamakhali	9734602188
		Kasem Mondal/ Elabox	G.P Bermajur II Vill + P.O Dhamakhali	9775261415
		Pradip Mondal	Vill+P.O. Dhuchnikhali P.S. Sandeshkhali	
		Kartick Barman/Birinchi	Vill+P.O. Khulna P.S. Sandeshkhli	
		Amit Gharami/Sachin	Vill+P.O. Khulna P.S. Sandeshkhali	
	Hingalgunj	Habijur Rahaman Shekh	Bailani Sirishtala	9153906867
		Sanjay Das	Hingalgunj Bazar	9679699040
		Tushar Mallick	Halda Banstala	9836325792
		Bimal Gayen	Sahebkhali	9593063458
		Komal Mondal	Purba Deuli	8609372206
		Himangshu Sarkar	Paschim Kalitala	9002005312
	Basirhat - I	Santu Pal	Biramnagar	9735675347
		Habibar Gazi	Sangrampur	9800125445
		Abdul Jalal Sardar	Itinda	9593072026
		Karimul Sardar	Itinda	9333808962
		Nilima Rani Ghosh	Itinda	9333106530
		Jafarulla Molla	Paikepara	9733975542
		Akbar Ali Mondal	Bagundi	9734442533
		Mahabur Sardar	Akharpur Dhamdhemiya More	8759130415



		Abujafar Mondal	Village-Ramnagar, P.O- Paikpara	9733975542
		Saheb Ali Molla	Village+P.O-Pifa	9734771404
	Baduria	Sahara Saw Mill	Baduria	9732924374
		Gurudasi Saw Mill	Baduria	9564517879
		Akunji Saw Mill	Raghunathpur	9153006646
		United Saw Mill	Iswarigachha	9733992270
		Liakat Khan Saw Mill	Jasaikati	7551800986
		Bapi Saw Mill	Umapatipur	8609859138
		Baidya Saw Mill	Shibpur	9732789648
<b>Barasat Sub - Division</b>				
	Barasat II	Dipak Paul	Sashan Palpara	
	Deganga	Kased Mondal	Berachampa	9734671048
		Sirajul Dhali	Berachampa	8001410013
	Rajarhat	Hemonto Naskar	Buroshibtala	
	Habra - II	Khalek Mondal	Rudrapur	
		Ashim Dutta	Balisha	9800506381
		Rabi Biswas	Jangalpur	9732201062
		Pintu Mondal	Baro Bamunia	8250451663
		Mondal Plywood	Balisha	9239048512
		Chinmoy Bala	Pumlia	9903021145
		Sadhan Mondal	Pumlia	9564246646
		Ohab Mondal	Sendanga Bazar	
		Nur Ali Mondal	Pumlia	9735714920
		Kalidas Majumdar	Mena	
	Haroa	Ajay Khan	Near Haroa Bus Stand	9732671447
		Bidhan Khan	Near Haroa Bus Stand	9732671447
		Allauddin Gazi	Khasbalanda GP	9734346759

**LIST OF DIVISIONAL COMMISSIONERS**

Division	Commissioners Email id	STD	Office	Fax	Residence
Burdwan (Purba & Bardhaman, Paschim Bardhaman, Hooghly & Birbhum)	commissioner.burddiv@gmail.com	033	2680-1111	26802204	26801111 26808080 9163111666
Jalpaiguri (Darjeeling, Alipurduar, Jalpaiguri, Coochbehar, Kalimpong)	commissioner@rediffmail.com	03561	230666	230700	230711 9830885579
Malda (Murshidabad, Malda, Uttar & Dakshin Dinajpur)	divcommr.mld-wb@gov.in	03512	223300	223300	9831200004
Midnappur (Purba, Paschim Medinipur, Bankura, Purulia, Jhargram)	divcom.meinipur@gmail.com	03222	264813	264813	
Presidency (North, South 24-Pgs., Howrah & Nadia)	hramulu@gmil.com/ compd124@gmail.com	033	2242-4920	22420617	

**LIST OF DISTRICT MAGISTRATES**

District	DMs E-mail	STD	Tel(O)	Fax	Tel(R)
Alipurduar 9733770051	dmapd20@gmail.com	03564	255062 257411	255286	256392
Bankura 9475900011	dm-bank@nic.in	03242	250304	251076	250303
Birbhum 7044042580	dm-bir@nic.in	03462	255222	256222(O) 255646(R)	255223
Cooch Behar 9434027101	dmcoochbehar@gmail.com	03582	227101	227000 225000	227201
Dakshin Dinajpur 9434055201	dm-bgt-wb@nic.in	03522	255201	255488	255202
Darjeeling 9434054233	dm-darj@nic.in	0354	2254233 2256201	2254338 2254305	2256182
Hooghly 9831992000	dm-hoog@nic.in	033	26802044	26802048	26802040
Howrah 9831076865	dm-how-wb@nic.in	033	26412961	26413367	26412024
Jalpaiguri 9434078888	dm-jlp@nic.in	03561	230127	224811	227333
Jhargram 8348101000	jhargramdm@gmail.com	03221	257915 259453	257797	8348101000
Kalimpong 7602975946	dmkalimpong2017@gmail.com	03552	255009	255264	
Malda 7719360700	dm-malda@nic.in	03512	252381	253092	253092 252415
Murshidabad 8348171000	dm-mur-wb@nic.in	03482	251650	250145	250002
Nadia 9434340101	dm-ndi@nic.in	03472	251001	252294	252052
North 24 Pgs. 8334822522	dm-bar-wb@nic.in	033	25523662 25846200	25626177	25846204
Paschim Bardhaman 9609960000	dmpaschimbardhaman@gmail.com	0341	2254545 2257377	2254242	
Paschim Medinipur 9434750400	dmpmid@gmail.com	03222	275571	275427	275570
Purba Bardhaman 9434050500	dm-burd@nic.in	0342	2662428	2625703 2561899	2625700 2625702
Purba Medinipur 9434000700	dmpurb@gmail.com	03228	263098	263500	263120
Purulia 9434001122 8373068601	dm-pur-wb@nic.in	03252	222302	222490	222301
South 24 Pgs. 9674297555 7044112222 (New)	dm-ali@nic.in	033	24791469	24793456 24487871	24793456
Uttar Dinajpur 9434049215	dm-rgi-wb@nic.in	03523	24025	246250	252441-250005

NOTE

# ভূমিকম্প

## কী করবেন

- ভূমিকম্পের আভাষ পাওয়া মাত্রই ঘর থেকে বেরিয়ে আসুন।
- ঘর থেকে বেরোনোর সময় না পেলে খরের কোনায় কোনো মজবুত পিলারের কাছে দাঁড়ান।
- খোলা মাঠে বা ফাঁকা জায়গায় গিয়ে দাঁড়াবেন।
- টিভি, ফ্রিজ, গ্যাস বন্ধ করে রাখুন। কেবলমাত্র ব্যাটারীচালিত রেডিও ব্যবহার করুন।
- বাড়ি করার সময় ভূ-কম্প রোধক প্রযুক্তি ব্যবহার করুন।

## কী করবেন না

- কাঁচের দরজা, জানালা, আলমারী থেকে দূরে থাকুন।
- বাড়ি থেকে বেড়িয়ে এসে কোনো উঁচু ভাঙা বাড়ি বা ইলেকট্রিক পোলের সামনে দাঁড়াবেন না।
- ভূমিকম্প চলাকালীন চলন্ত গাড়িতে থাকবেন না।
- ভূমিকম্পের সময়ে সিঁড়িতে বা স্কালারাদ্বারা থাকবেন না।
- ভাঙা জিনিষপত্র বাহিরে ঝালি জায়গায় ছুঁড়ে ফেলবেন না।



## বজ্রপাতের ক্ষেত্রে নিরাপত্তা

### ঘরে



ঘরের উল্লম্ব দেয়াল দিগন্তে স্থান।  
পড়তে গেলে পড়তে বাঁকিয়ে দিগন্তে পড়তে দিন।



সেফট বসে/পড়তে।  
সবচেয়ে নিরাপত্তা জায়গায় না থাকলে সুরতাই  
কমল হুঁচু করে বসিয়ে/পড়তে ঘর পড়লে,  
ঘর ভাঙলে দ্রুত পলায়ন করুন।



ঘর বাহিরে/দেয়াল ঘন স্থানে  
কোনো স্থানে পড়তে দিন।



সেফট বসে/পড়তে।  
সবচেয়ে নিরাপত্তা জায়গায় না থাকলে  
কোনো স্থানে পড়তে দিন।

### ঘর বাহিরে



সেফট বসে/পড়তে।  
সবচেয়ে নিরাপত্তা জায়গায় না থাকলে  
কোনো স্থানে পড়তে দিন।



সেফট বসে/পড়তে।  
সবচেয়ে নিরাপত্তা জায়গায় না থাকলে  
কোনো স্থানে পড়তে দিন।



সেফট বসে/পড়তে।  
সবচেয়ে নিরাপত্তা জায়গায় না থাকলে  
কোনো স্থানে পড়তে দিন।



ঘর বাহিরে/দেয়াল ঘন স্থানে  
কোনো স্থানে পড়তে দিন।



সেফট বসে/পড়তে।  
সবচেয়ে নিরাপত্তা জায়গায় না থাকলে  
কোনো স্থানে পড়তে দিন।



সেফট বসে/পড়তে।  
সবচেয়ে নিরাপত্তা জায়গায় না থাকলে  
কোনো স্থানে পড়তে দিন।



সেফট বসে/পড়তে।  
সবচেয়ে নিরাপত্তা জায়গায় না থাকলে  
কোনো স্থানে পড়তে দিন।



সেফট বসে/পড়তে।  
সবচেয়ে নিরাপত্তা জায়গায় না থাকলে  
কোনো স্থানে পড়তে দিন।

### সেফট বসে/পড়তে। সবচেয়ে নিরাপত্তা জায়গায় না থাকলে কোনো স্থানে পড়তে দিন।

- ভাঙা/সিঁড়ির কাছাকাছি পড়তে দিন।
- ভাঙা/সিঁড়ির কাছাকাছি পড়তে দিন।
- ভাঙা/সিঁড়ির কাছাকাছি পড়তে দিন।
- ভাঙা/সিঁড়ির কাছাকাছি পড়তে দিন।
- ভাঙা/সিঁড়ির কাছাকাছি পড়তে দিন।
- ভাঙা/সিঁড়ির কাছাকাছি পড়তে দিন।
- ভাঙা/সিঁড়ির কাছাকাছি পড়তে দিন।
- ভাঙা/সিঁড়ির কাছাকাছি পড়তে দিন।
- ভাঙা/সিঁড়ির কাছাকাছি পড়তে দিন।
- ভাঙা/সিঁড়ির কাছাকাছি পড়তে দিন।

সিঁড়ির কাছাকাছি পড়তে দিন।





# তাপপ্রবাহ বিপদজনক

তাপপ্রবাহ থেকে রক্ষা পেতে মেনে চলুন সহজ কিছু প্রতিরোধমূলক ব্যবস্থা

## ✓ কী করবেন

- তৃষ্ণার্তন্যে না করলেও নির্দিষ্ট সময় অন্তর জলপান করুন। সবসময় পানীয় জল সঙ্গে রাখুন।
- সূর্যালোকে বেরোনোর সময় হাতা রং-এর ডিলেটাল পোশাক পরুন।
- মাথায় সর্বদা টুপি বা কাপড় বা তোয়ালে দিয়ে ঢেকে রাখুন এবং হাতা ব্যবহার করুন। পরিষ্কার জুতা বা জুজল পরে তবেই বাইরে বেরোবেন।
- হাতা খাবার খান ও জলীয় অংশ বেশী আছে এরকম ফল যেমন তরমুজ, শসা ইত্যাদি খান।
- বাড়িতে তৈরী পানীয় যেমন সেবুজল বা সরবত পান করুন।
- পশুদের ছায়াযুক্ত আশ্রয়ে রাখুন ও তাদের যদের পরিমাণে জল পাওয়ানো।
- ঘর ঠান্ডা করতে পদা, খসখস, সানশেড ইত্যাদি ব্যবহার করুন। রাতে সরাসরি জানালা খুলে রাখুন।
- স্থানীয় আবহাওয়ার সতর্কবার্তার দিকে খেয়াল রাখুন।
- অসুস্থ হলে সেরী না করে টিকিৎসক অথবা ডাক্তার কক্ষের পরামর্শ নিন।

## ✗ কী করবেন না

- যতদূর সম্ভব প্রখর সূর্যালোকে না বেরোনোর চেষ্টা করুন।
- দিনের বেলায় তীব্র রোদে বেশী পরিশ্রমসহ্য কাজ না করাই ভাল।
- খামিয়ে রাখা গাড়িতে শিশু ও গৃহপালিত পশুদের রেখে যাবেন না।
- বেশী প্রোটিনযুক্ত ও মশলাদার খাবার খাবেন না।

## কোনো ব্যক্তি হিটস্ট্রোকে অসুস্থ হলে কী করবেন

- অসুস্থ ব্যক্তিকে ঘরের ভিতরে ছায়াযুক্ত অশেফযুক্ত শীতল জায়গায় নিয়ে যান।
- ভিজে কাপড় দিয়ে সারা শরীর মুছিয়ে দিন।
- লবন জল/নুন-চিনি মুক্ত জল/ORS প্রয়োজনে খাওয়াতে থাকুন। তবে খাবার বা জল সম্পূর্ণ জ্ঞান ফেরার পরেই কেবলমাত্র দেওয়া যাবে।
- অবস্থার উন্নতি না হলে নিকটবর্তী হাসপাতালে অসুস্থ ব্যক্তিকে নিয়ে যান।

বিপর্ষয় ব্যবস্থাপন এবং অসামরিক প্রতিরক্ষা দপ্তর, পশ্চিমবঙ্গ সরকার

# ঘূর্ণিঝড়

## কী করবেন

- শিশু মহিলা ও অসুস্থ মানুষদের নিরাপদ স্থানে সরিয়ে নিয়ে যান।
- নিয়মিত রেডিওর খবর শুনুন।
- জানালা ও দরজা বন্ধ করে রাখুন।
- প্রয়োজনে আশ্রয়কেন্দ্র বা নিকটবর্তী পাকা বাড়িতে আশ্রয় নিন।
- সাইক্লোনের পরবর্তী সময় বর্জ পদার্থ নির্দিষ্ট জায়গায় ফেলুন।

## কী করবেন না

- অকারণ আতঙ্কগ্রস্ত হবেন না বা গুজব ছড়াবেন না।
- উপকূল অঞ্চলে ঝুঁকিপূর্ণ এলাকায় বাড়ি নির্মাণ করবেন না।
- গাছ কাটা বা জঙ্গল ধ্বংস করবেন না। কারণ গাছের সারি ঝড়ের আঘাত কমিয়ে দেয়।
- গবাদি পশুর মৃতদেহ যেখানে সেখানে নিক্ষেপ করবেন না।
- ঘূর্ণিঝড়ের সময় গাছের নীচে দাড়াবেন না।



## কী করবেন

- সুরক্ষিত উঁচু জায়গায় আশ্রয় নিন।
- ব্যাটারীচালিত রেডিও ব্যবহার করুন।
- দুর্যোগবর্তী শুনলে শুকনো খাবার, জল, জ্বালানীর আয়োজন করে নিরাপদ জায়গায় সরিয়ে রাখুন।
- শুষ্কপত্র, জল পরিশোধনকারী ট্যাবলেট, টর্চ, দেশলাই, হ্যারিকেন মূল্যবান কাগজপত্র প্লাস্টিকে মুড়ে হাতের কাছে রাখুন।

## কী করবেন না

- বাসি খাবার খাবেন না।
- কুম্ভো বা পুকুরের জল না ফুটিয়ে খাবেন না।
- গুজবে কান দেবেন না ও গুজব ছড়াবেন না।
- কোনো ধরনের বৈদ্যুতিক যন্ত্রপাতি ব্যবহার করবেন না।
- জানালা দরজা খোলা রাখবেন না।

